New Hampshire DOT
Department of Transportation

Maps and data sets are not guaranteed to be free from errors and omissions. Data is in a constant state of update and correction by various groups and agencies. Information displayed on this map is the best available at the time of publication.

2015 Nodal Reference Bookmap

LEGEND

Divided Highway
Linited Access

Turnpike
Toll Road

U.S. Route

N.H. Route

State Roads
(Carries NO Route Number)

Local Roads

Class 6 Roads
(Not Maintained)

Private Roads

State Line

County Line

Town Line

Rivers & Streams

Lakes & Ponds

State Parks

National & State Forests

Reference Nodes

NHDOT will accept crash locations based on the State of NH Uniform Police Traffic Accident Report.

Crash occurred on:

Option 1 Street Address

123 Main Street

Option 2

Route No and/or Street name	Distance from Intersecting Street	NESW	Intesecting Road, Bridge, Town/County line
Main Street	*500*	*E*	*Oak Street*

Option 3

First Node	Distance from First Node	Second Node
515	*212*	*632*

Option 4

Route No and/or Street name	Mile Marker on Interstate Only	NESW	Mile (Marker)
I89S	*700 feet*	*S*	*36.8*

Option 3 – Example

Street Name	*Loudon Road*
First Node	*803*
Distance from First Node	318 Ft
Second Node	*813*

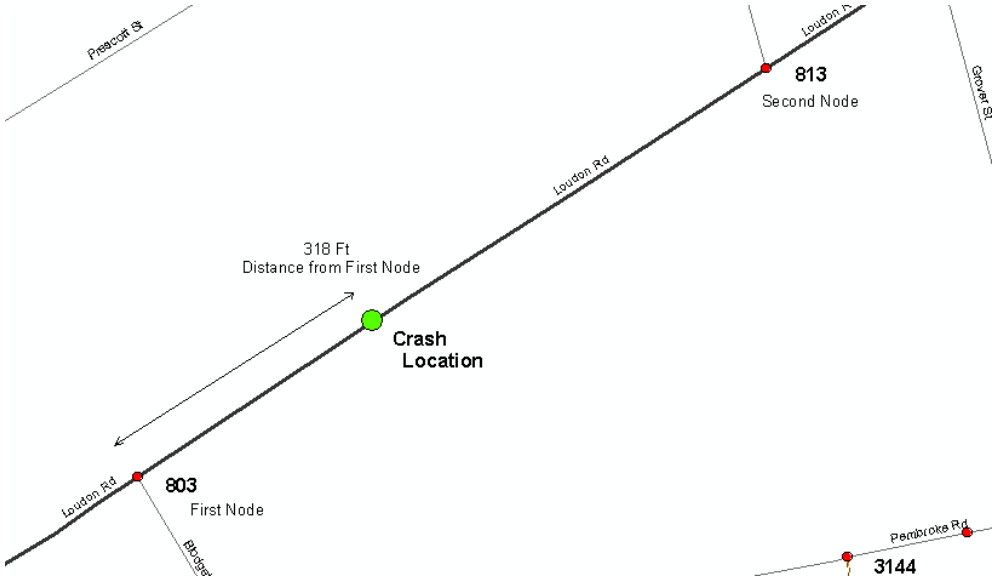

HUDSON

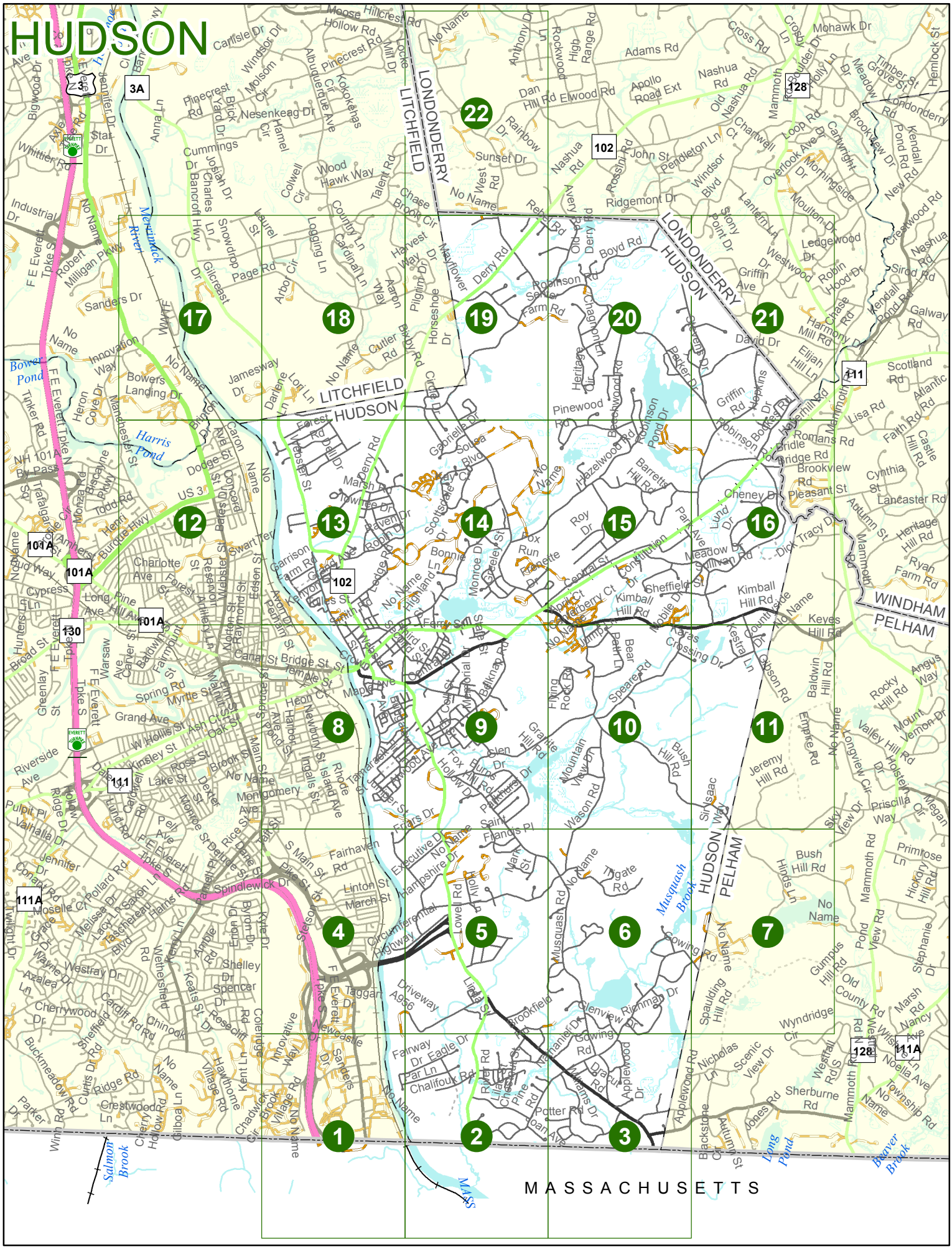

Date: 12/4/2014

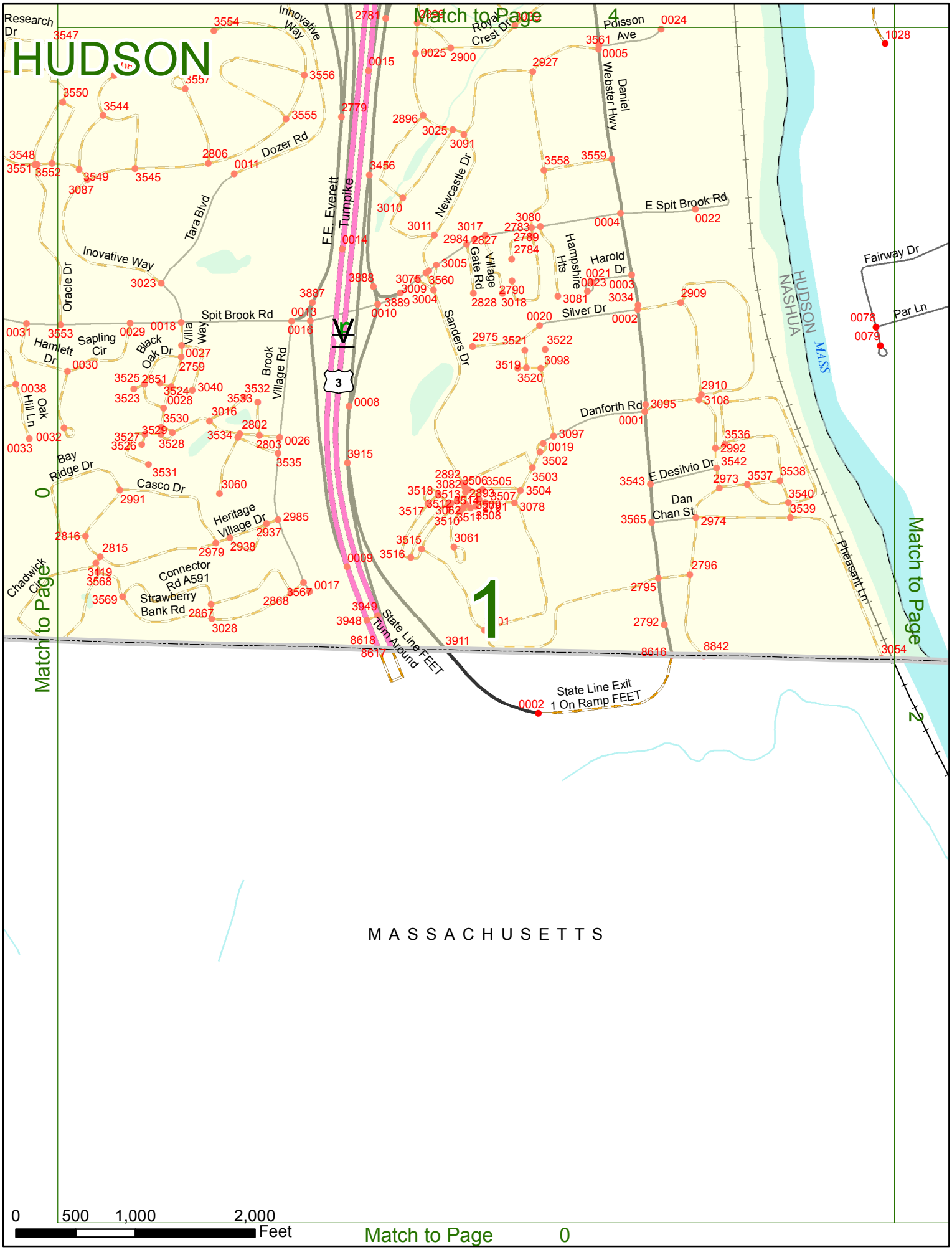
HUDSON
Match to Page 4
Match to Page 0
Match to Page 2
Research Dr
Innovative Way
Royal Crest Dr
Poisson Ave
Daniel Webster Hwy
Dozer Rd
Tara Blvd
F.E. Everett Turnpike
Newcastle Dr
E Spit Brook Rd
Inovative Way
Oracle Dr
Spit Brook Rd
Sapling Cir
Hamlett Dr
Black Oak Dr
Villa Way
Brook Village Rd
Village Gate Rd
Hampshire Hts
Harold Dr
Silver Dr
Sanders Dr
Fairway Dr
Par Ln
HUDSON
NASHUA
MASS
Oak Hill Ln
Bay Ridge Dr
Casco Dr
Heritage Village Dr
Connector Rd A591
Strawberry Bank Rd
Chadwick Cir
Danforth Rd
E Desilvio Dr
Dan Chan St
Pheasant Ln
State Line Turn Around
State Line Exit 1 On Ramp FEET
State Line FEET
MASSACHUSETTS
0 500 1,000 2,000
Feet

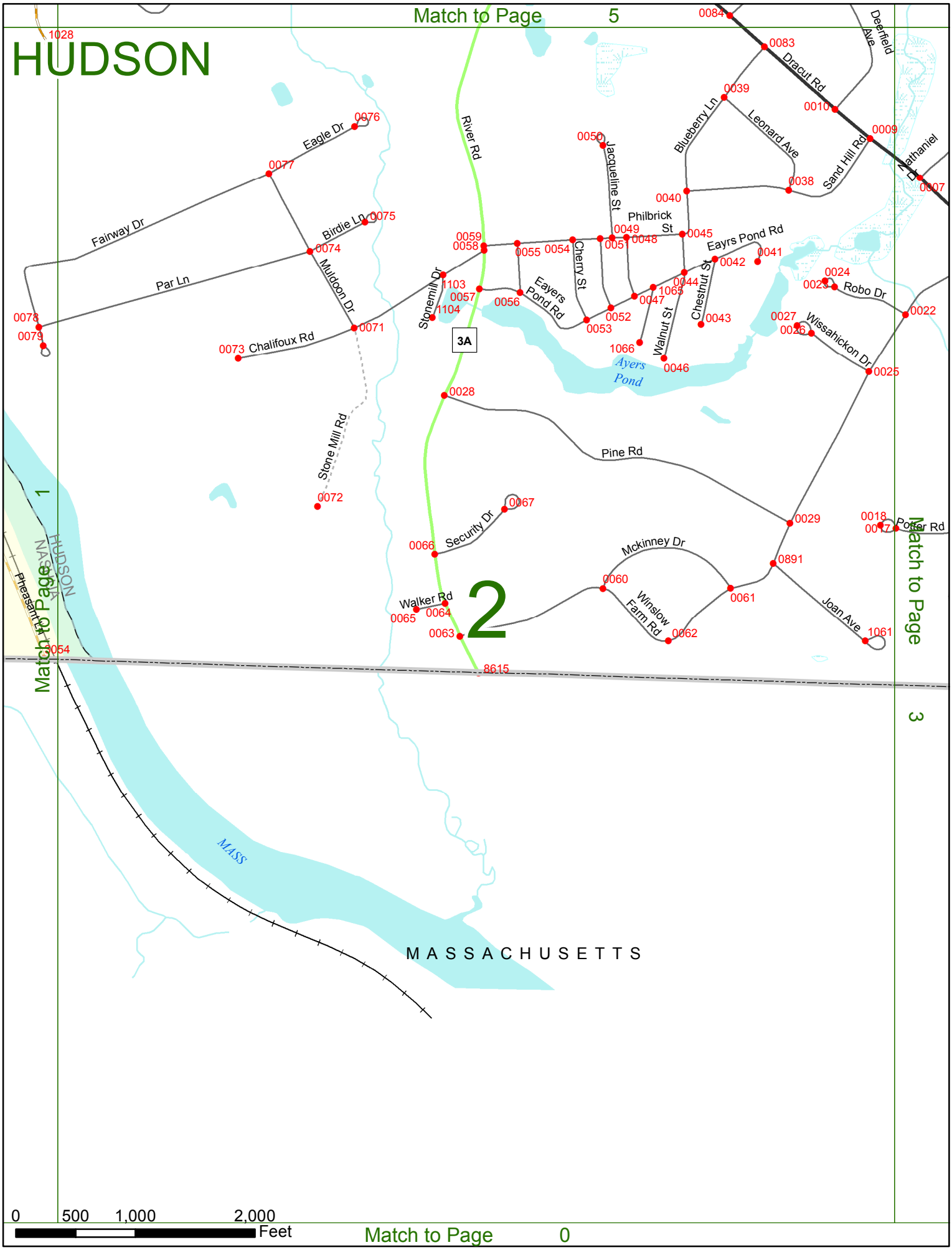
Match to Page 5
HUDSON
Match to Page 1
Match to Page 3
Match to Page 0
2
3A
Eagle Dr
Fairway Dr
Par Ln
Birdie Ln
Muldoon Dr
Chalifoux Rd
Stone Mill Rd
Stonemill Dr
River Rd
Eayers Pond Rd
Cherry St
Jacqueline St
Philbrick St
Blueberry Ln
Leonard Ave
Dracut Rd
Sand Hill Rd
Nathaniel Dr
Deerfield Ave
Eayrs Pond Rd
Chestnut St
Walnut St
Robo Dr
Wissahickon Dr
Ayers Pond
Pine Rd
Security Dr
Mckinney Dr
Winslow Farm Rd
Joan Ave
Potter Rd
Walker Rd
Pheasant Ln
HUDSON
NASHUA
MASS
M A S S A C H U S E T T S
0 500 1,000 2,000
Feet

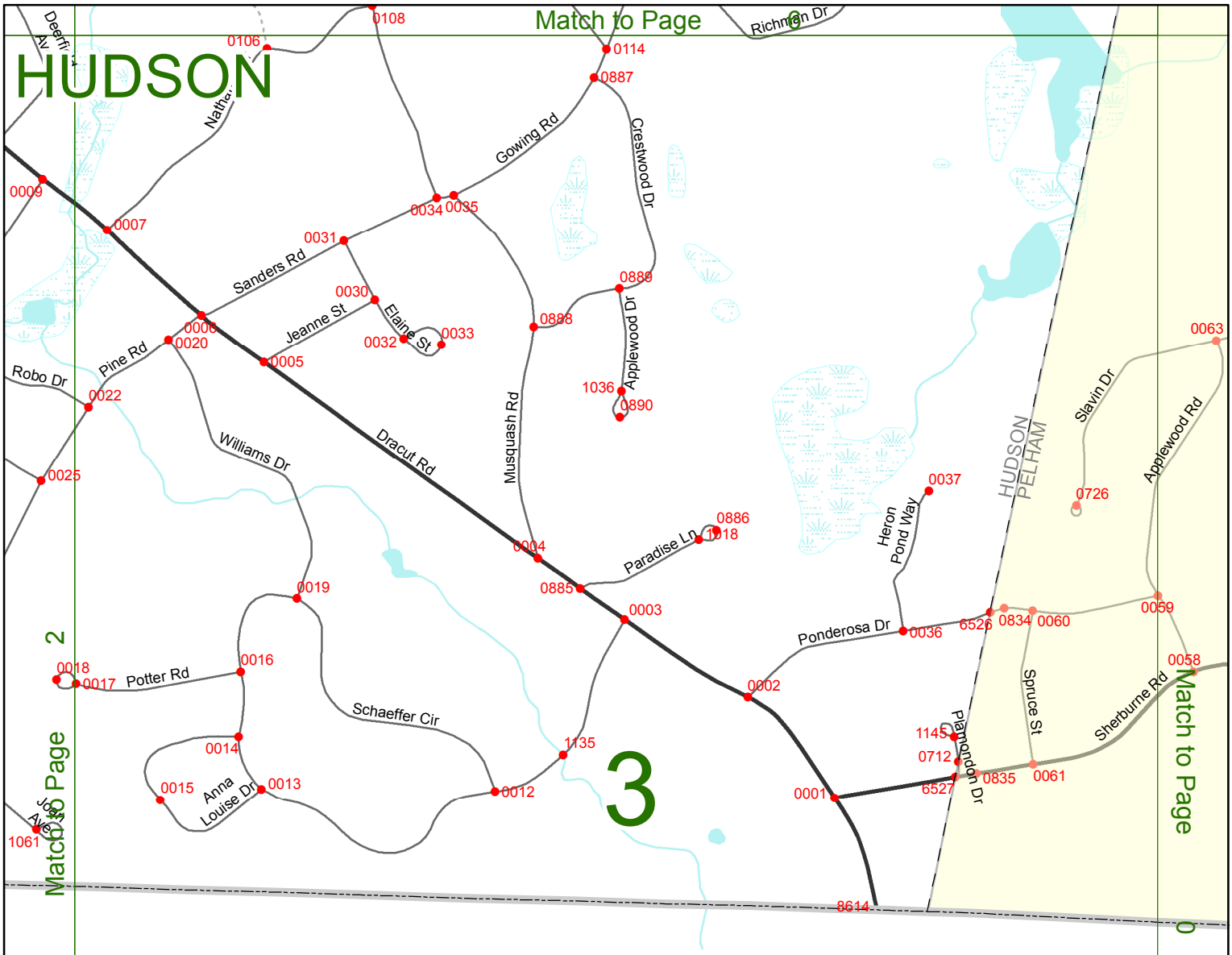
Match to Page 3
HUDSON
Richman Dr
Gowing Rd
Crestwood Dr
Sanders Rd
Jeanne St
Elaine St
Pine Rd
Robo Dr
Applewood Dr
Musquash Rd
Williams Dr
Dracut Rd
Paradise Ln
Heron Pond Way
HUDSON
PELHAM
Slavin Dr
Applewood Rd
Ponderosa Dr
Potter Rd
Schaeffer Cir
Anna Louise Dr
Spruce St
Sherburne Rd
Plamondon Dr
3
Match to Page 2
Match to Page 0
0108
0106
0114
0887
0009
0007
0034
0035
0031
0888
0030
0006
0020
0032
0033
0898
0005
1036
0890
0022
0025
0063
0037
0726
0886
1018
0004
0885
0019
0003
0036
6526
0834
0060
0059
0018
0017
0016
0002
0058
1145
0712
6527
0835
0061
0014
1135
0015
0013
0012
0001
1061
8614
M A S S A C H U S E T T S
0 500 1,000 2,000
Feet
Match to Page 0

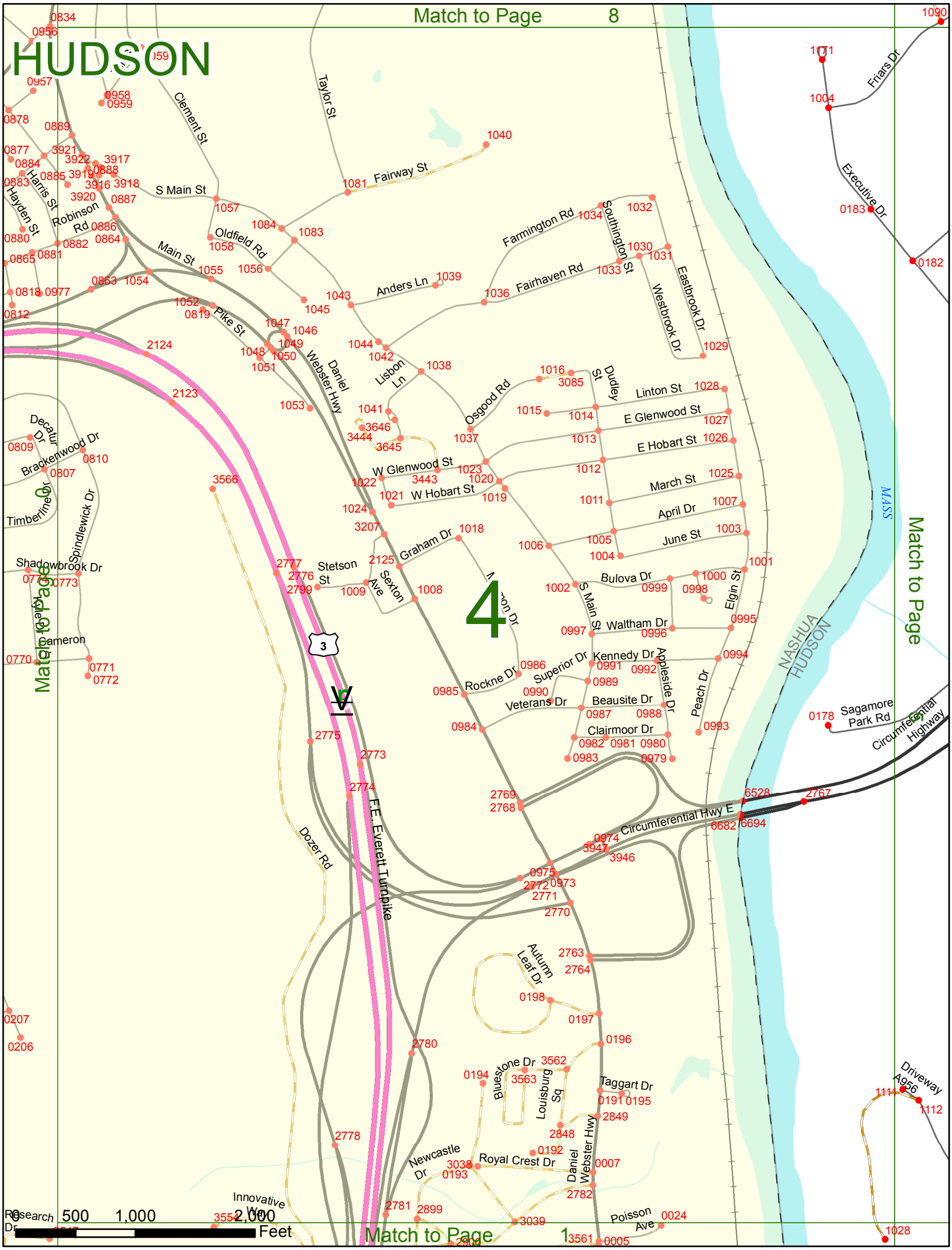
Match to Page 8
HUDSON
Clement St
Taylor St
Fairway St
S Main St
Main St
Robinson Rd
Harris St
Hayden St
Oldfield Rd
Pike St
Daniel Webster Hwy
Anders Ln
Farmington Rd
Fairhaven Rd
Southington St
Westbrook Dr
Eastbrook Dr
Friars Dr
Executive Dr
Lisbon Ln
Osgood Rd
Dudley St
Linton St
E Glenwood St
E Hobart St
W Glenwood St
W Hobart St
March St
April Dr
June St
Bulova Dr
Waltham Dr
Kennedy Dr
Superior Dr
Rockne Dr
Veterans Dr
Beausite Dr
Clairmoor Dr
Appleside Dr
Peach Dr
Elgin St
Graham Dr
Sexton Ave
Stetson St
Decatur Dr
Brackenwood Dr
Timberline Dr
Spindlewick Dr
Shadowbrook Dr
Cameron
Dozer Rd
F.E. Everett Turnpike
Circumferential Hwy E
Sagamore Park Rd
Circumferential Highway
NASHUA
HUDSON
MASS
Autumn Leaf Dr
Bluestone Dr
Louisburg Sq
Taggart Dr
Newcastle Dr
Royal Crest Dr
Daniel Webster Hwy
Innovative Way
Research Dr
Poisson Ave
Driveway A956
Match to Page 10
Match to Page 1
0 500 1,000 2,000 Feet

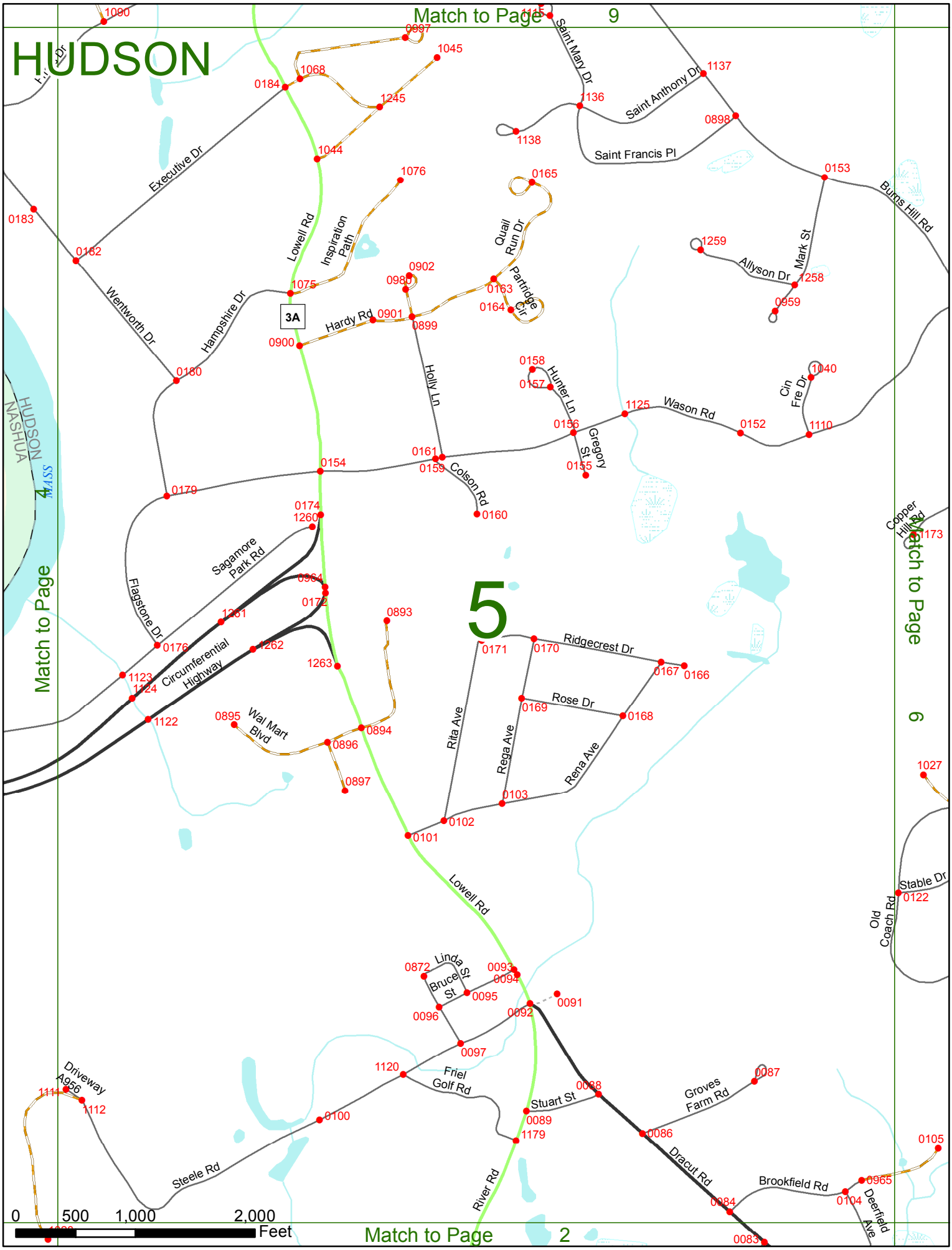
Match to Page 9
HUDSON
Saint Mary Dr
Saint Anthony Dr
Saint Francis Pl
Executive Dr
Lowell Rd
Inspiration Path
Quail Run Dr
Partridge Cir
Burns Hill Rd
Mark St
Allyson Dr
Wentworth Dr
Hampshire Dr
3A
Hardy Rd
Holly Ln
Hunter Ln
Wason Rd
Cin Fre Dr
Gregory St
Colson Rd
HUDSON
NASHUA
MASS
Match to Page 4
Sagamore Park Rd
Flagstone Dr
Circumferential Highway
5
Ridgecrest Dr
Rose Dr
Rita Ave
Rega Ave
Rena Ave
Wal Mart Blvd
Copper Hill Rd
Match to Page 6
Stable Dr
Old Coach Rd
Linda St
Bruce St
Friel Golf Rd
Stuart St
Groves Farm Rd
Driveway A956
Steele Rd
River Rd
Dracut Rd
Brookfield Rd
Deerfield Ave
0 500 1,000 2,000 Feet
Match to Page 2

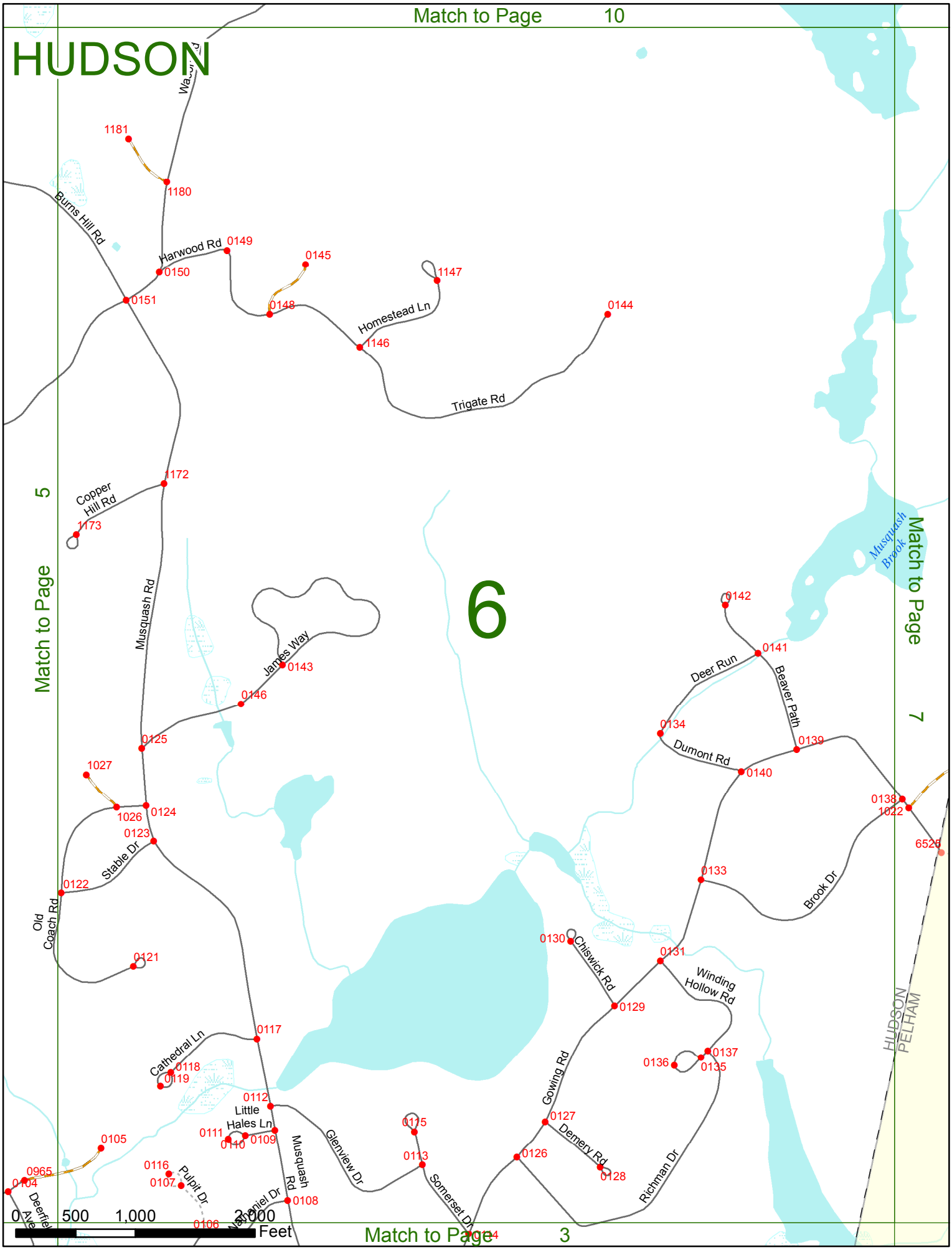
Match to Page 10
HUDSON
6
Match to Page 5
Match to Page 7
Match to Page 3
HUDSON
PELHAM
Musquash Brook
Burns Hill Rd
Harwood Rd
Homestead Ln
Trigate Rd
Copper Hill Rd
Musquash Rd
James Way
Deer Run
Beaver Path
Dumont Rd
Brook Dr
Stable Dr
Old Coach Rd
Chiswick Rd
Winding Hollow Rd
Gowing Rd
Demery Rd
Richman Dr
Cathedral Ln
Little Hales Ln
Glenview Dr
Somerset Dr
Pulpit Dr
Daniel Dr
Deerfield Ave
1181
1180
0149
0150
0151
0145
0148
1147
1146
0144
1172
1173
0143
0146
0125
1027
1026
0124
0123
0122
0121
0142
0141
0134
0139
0140
0138
1022
6526
0133
0130
0131
0129
0137
0136
0135
0127
0126
0128
0117
0118
0119
0112
0111
0110
0109
0115
0113
0105
0965
0104
0116
0107
0108
0106
0 500 1,000 2,000 Feet

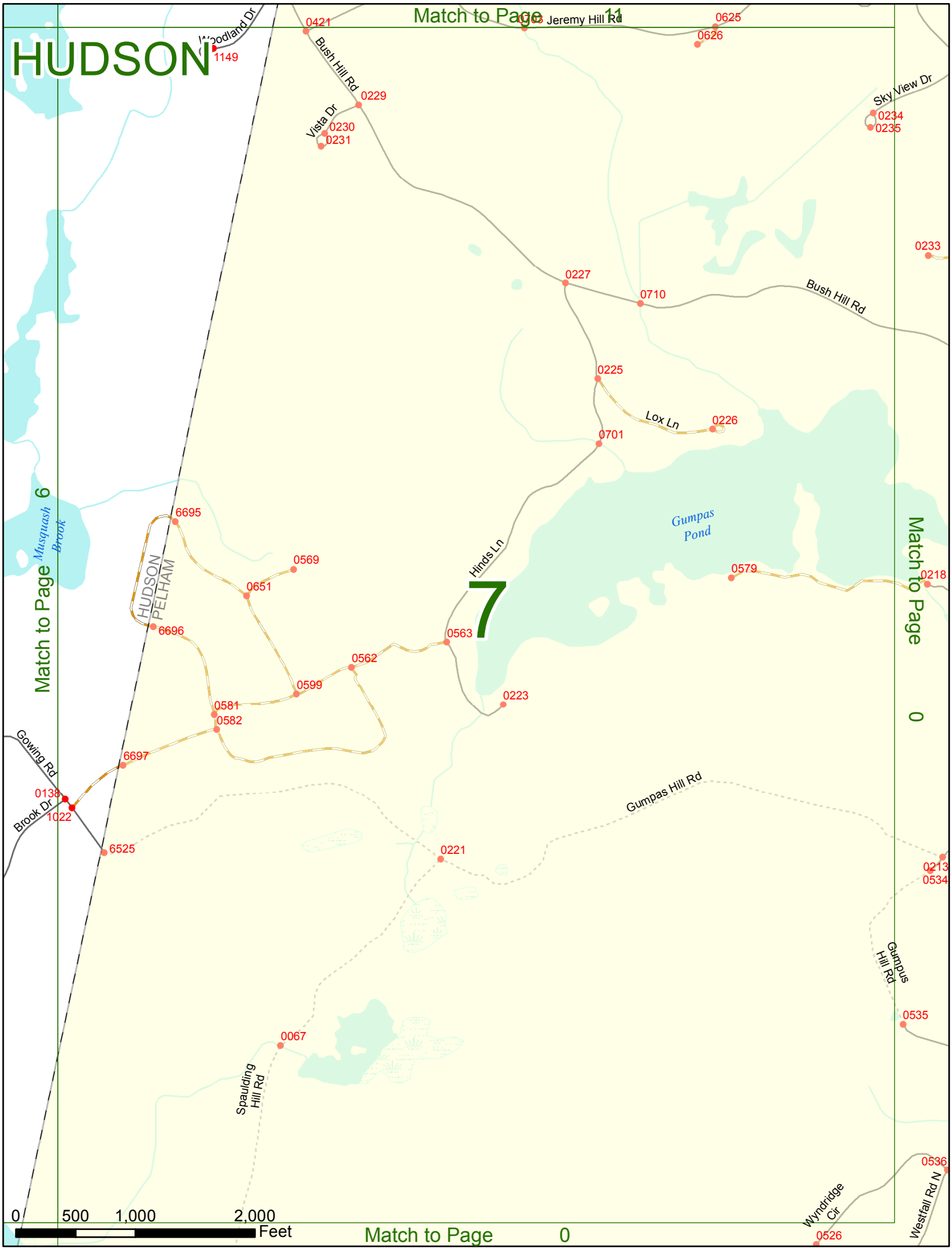
HUDSON
7
Match to Page 11
Match to Page 6
Match to Page 0
Match to Page 0
Jeremy Hill Rd
Woodland Dr
Bush Hill Rd
Vista Dr
Sky View Dr
Bush Hill Rd
Lox Ln
Hinds Ln
Gumpas Pond
Musquash Brook
HUDSON
PELHAM
Gowing Rd
Brook Dr
Gumpas Hill Rd
Gumpus Hill Rd
Spaulding Hill Rd
Wyndridge Cir
Westfall Rd N
0421
1149
0229
0230
0231
0625
0626
0234
0235
0233
0227
0710
0225
0226
0701
0579
0218
6695
0569
0651
6696
0563
0562
0599
0581
0582
0223
6697
0138
1022
6525
0221
0213
0534
0535
0067
0536
0526
0
500
1,000
2,000
Feet

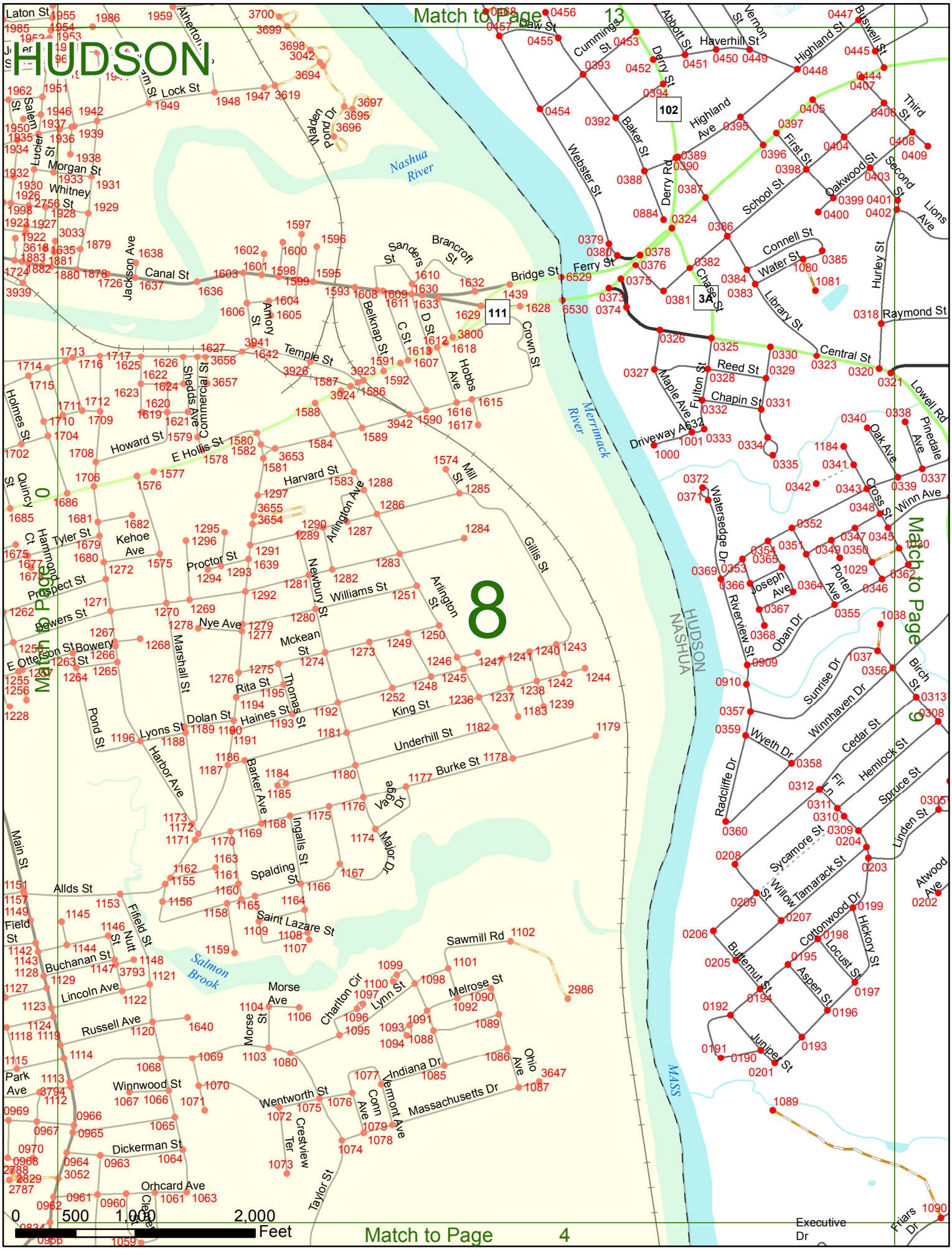
HUDSON
Match to Page 13
Match to Page 4
Match to Page 0
Match to Page 9
8
Nashua River
Merrimack River
Salmon Brook
HUDSON
NASHUA
MASS
Laton St
Lock St
Salem St
Lucier St
Morgan St
Whitney St
Jackson Ave
Canal St
Atherton St
Pond Dr
Sanders St
Brancroft St
Bridge St
Ferry St
Temple St
Armory St
Belknap St
C St
D St
Hobbs Ave
Crown St
Sheeds Ave
Commercial St
Holmes St
Howard St
E Hollis St
Harvard St
Arlington Ave
Mill St
Gillis St
Quincy St
Hammond Ct
Tyler St
Kehoe Ave
Proctor St
Newbury St
Williams St
Prospect St
Bowers St
Nye Ave
Mckean St
Marshall St
Rita St
Thomas St
Haines St
King St
Dolan St
Lyons St
Pond St
Harbor Ave
Underhill St
Barker Ave
Burke St
Vaggey Dr
Ingalls St
Major Dr
Spalding St
Allds St
Saint Lazare St
Field St
Fifield St
Nutt St
Buchanan St
Lincoln Ave
Russell Ave
Morse Ave
Morse St
Charlton Cir
Lynn St
Melrose St
Sawmill Rd
Indiana Dr
Ohio Ave
Park Ave
Winnwood St
Wentworth St
Conn Ave
Vermont Ave
Massachusetts Dr
Crestview Ter
Dickerman St
Orchard Ave
Taylor St
Executive Dr
Friars Dr
Cummings St
Abbott St
Haverhill St
Vernon St
Highland St
Buswell St
Derry St
Baker St
Webster St
Derry Rd
Highland Ave
First St
Third St
Second St
Oakwood St
School St
Lions Ave
Connell St
Water St
Library St
Hurley St
Chase St
Raymond St
Central St
Reed St
Chapin St
Maple Ave
Fulton St
Driveway A
Lowell Rd
Pinedale Ave
Oak Ave
Cross St
Winn Ave
Watersedge Dr
Joseph Ave
Porter Ave
Riverview St
Oban Dr
Sunrise Dr
Winnhaven Dr
Birch St
Cedar St
Wyeth Dr
Radcliffe Dr
Hemlock St
Spruce St
Linden St
Sycamore St
Tamarack St
Willow St
Atwood Ave
Cottonwood Dr
Hickory St
Locust St
Butternut St
Aspen St
Juniper St
102
111
3A
0 500 1,000 2,000 Feet

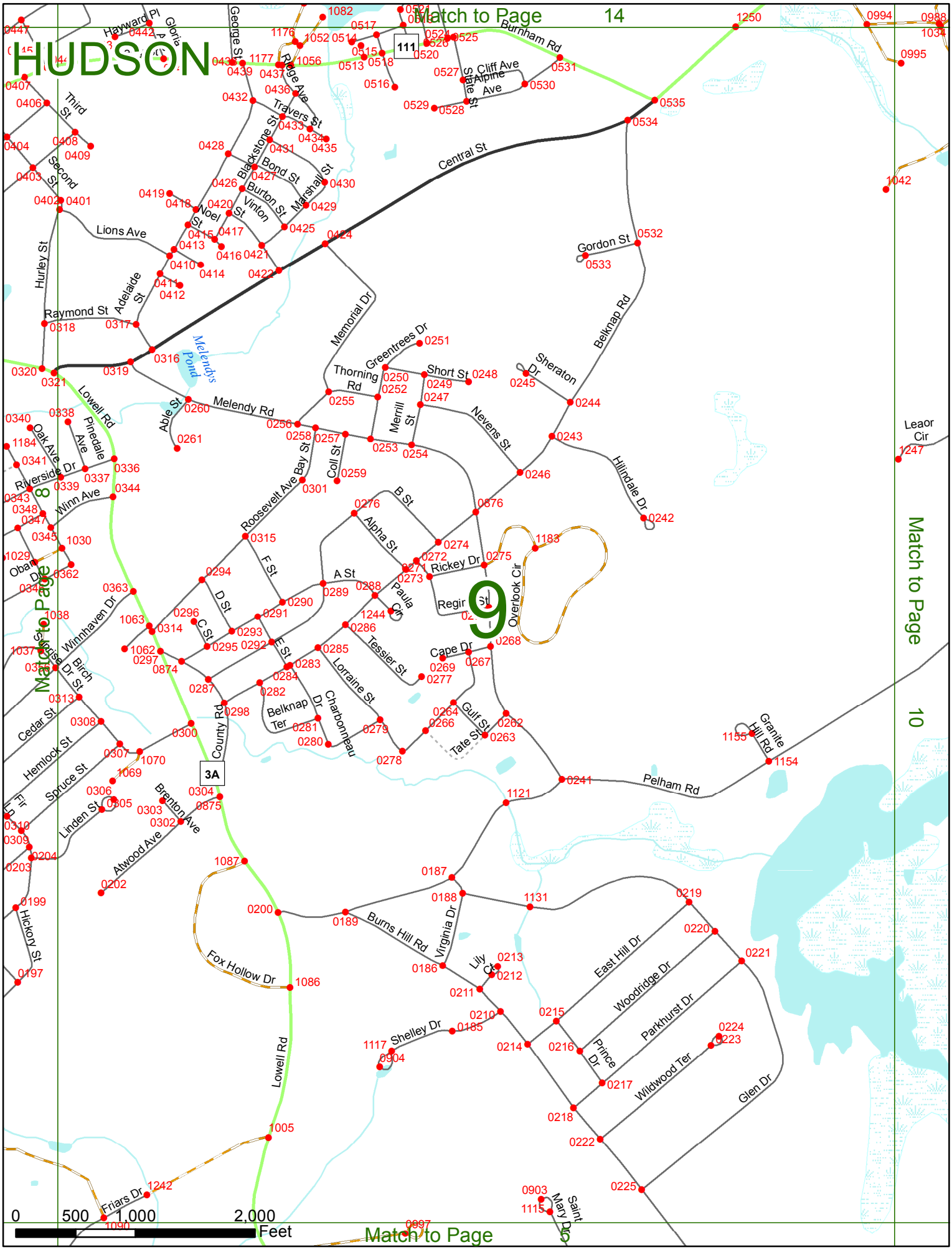
HUDSON
9
Match to Page 14
Match to Page 8
Match to Page 10
Match to Page 5
Hayward Pl
Gloria
George St
Burnham Rd
Cliff Ave
Alpine Ave
Third St
Second St
Page Ave
Travers St
Blackstone St
Bond St
Marshall St
Burton St
Vinton St
Noel St
Central St
Lions Ave
Hurley St
Adelaide St
Raymond St
Memorial Dr
Melendys Pond
Greentrees Dr
Thorning Rd
Short St
Sheraton Dr
Belknap Rd
Gordon St
Lowell Rd
Able St
Melendy Rd
Merrill St
Nevens St
Hillindale Dr
Leaor Cir
Oak Ave
Pinedale Ave
Riverside Dr
Winn Ave
Roosevelt Ave
Bay St
Coll St
B St
Alpha St
Rickey Dr
Overlook Cir
Regir St
Paula Cir
A St
F St
D St
C St
Winnhaven Dr
Tessier St
Cape Dr
Lorraine St
Charbonneau
Belknap Dr
Ter
Gulf St
Tate St
County Rd
3A
Cedar St
Hemlock St
Spruce St
Linden St
Birch St
Brenton Ave
Atwood Ave
Hickory St
Granite Hill Rd
Pelham Rd
Burns Hill Rd
Virginia Dr
Lily Ct
East Hill Dr
Woodridge Dr
Parkhurst Dr
Prince Dr
Wildwood Ter
Glen Dr
Fox Hollow Dr
Lowell Rd
Shelley Dr
Friars Dr
Saint Mary Dr
111
0 500 1,000 2,000
Feet

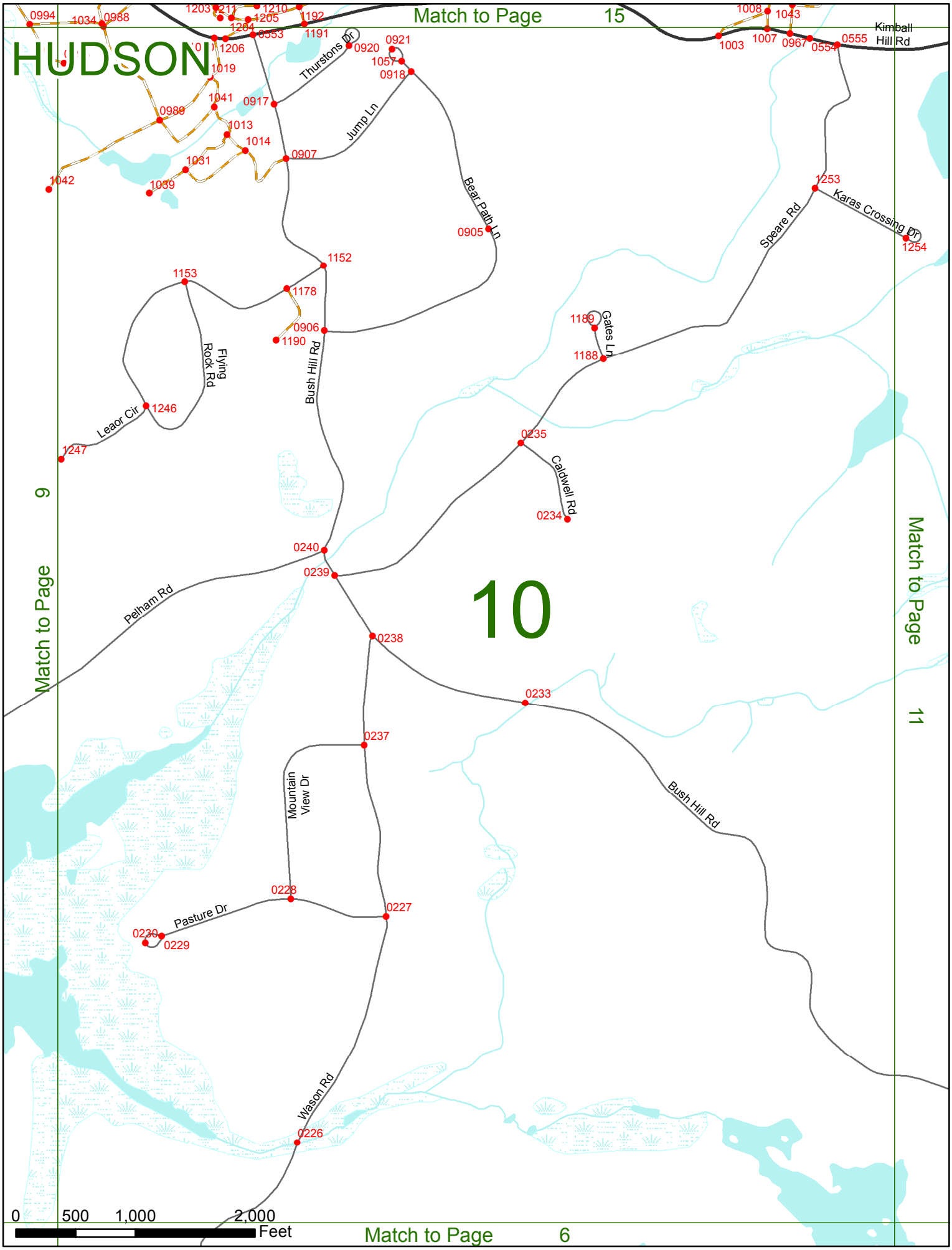
HUDSON
10
Match to Page 15
Match to Page 9
Match to Page 11
Match to Page 6
Kimball Hill Rd
Thurstons Dr
Jump Ln
Bear Path Ln
Speare Rd
Karas Crossing Dr
Gates Ln
Caldwell Rd
Bush Hill Rd
Flying Rock Rd
Leaor Cir
Pelham Rd
Mountain View Dr
Pasture Dr
Wason Rd
0994
1034
0988
1203
1211
1210
1205
1204
0553
1192
1191
1206
1019
0920
0921
1057
0918
0917
1041
0989
1013
1014
0907
1031
1042
1039
1008
1043
1003
1007
0967
0554
0555
1253
1254
0905
1152
1153
1178
0906
1190
1189
1188
1246
1247
0235
0234
0240
0239
0238
0233
0237
0228
0227
0230
0229
0226
0 500 1,000 2,000
Feet

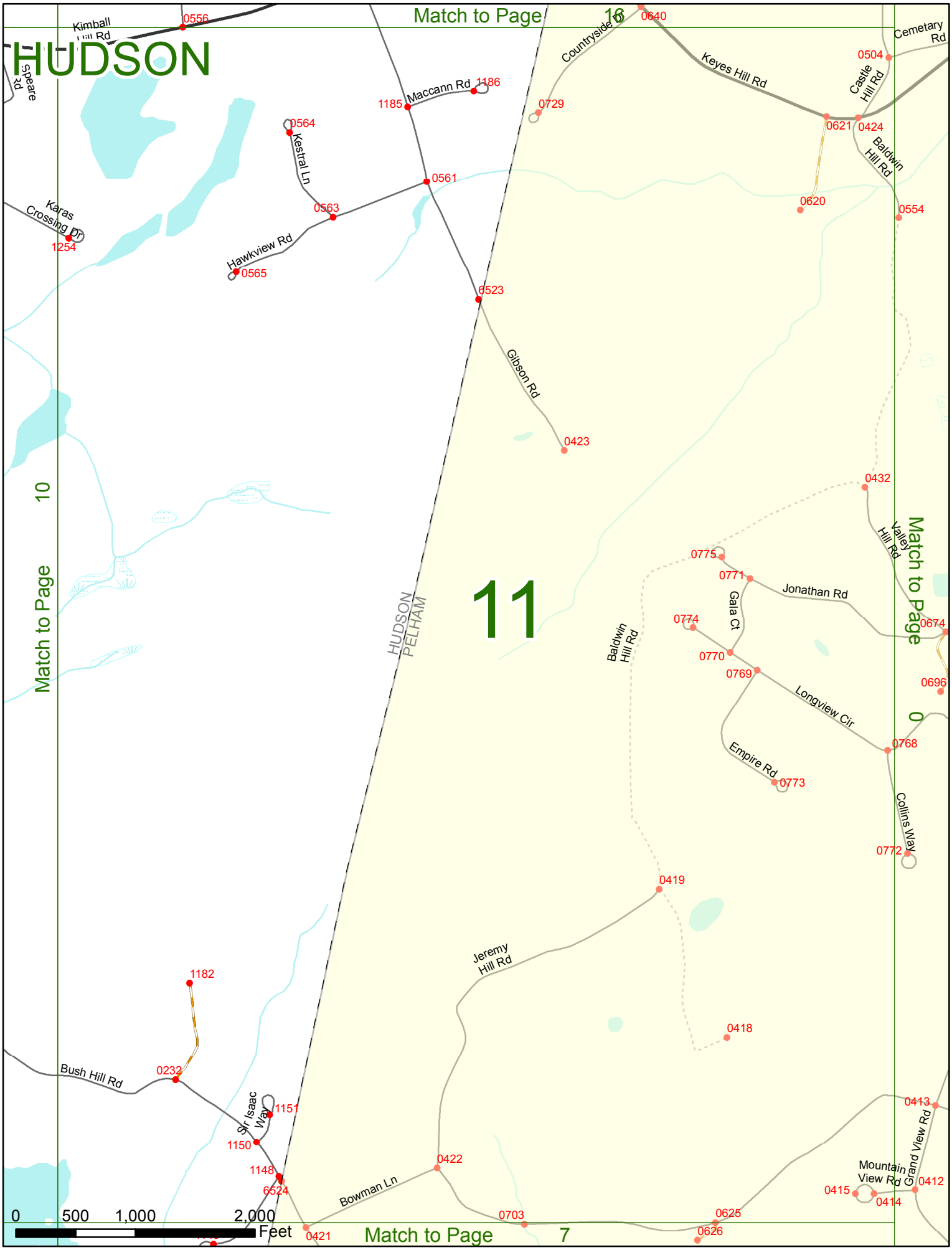
HUDSON
11
Match to Page 16
Match to Page 10
Match to Page 0
Match to Page 7
HUDSON
PELHAM
Kimball Hill Rd
Speare Rd
Maccann Rd
Kestral Ln
Karas Crossing Dr
Hawkview Rd
Gibson Rd
Countryside
Keyes Hill Rd
Cemetery Rd
Castle Hill Rd
Baldwin Hill Rd
Valley Hill Rd
Jonathan Rd
Gala Ct
Longview Cir
Empire Rd
Collins Way
Jeremy Hill Rd
Bush Hill Rd
Sir Isaac Way
Bowman Ln
Grand View Rd
Mountain View Rd
0556
0640
0504
1186
1185
0729
0564
0621
0424
0561
0563
0620
0554
1254
0565
6523
0423
0432
0775
0771
0674
0774
0770
0769
0696
0768
0773
0772
0419
1182
0418
0232
1151
1150
1148
6524
0422
0413
0412
0415
0414
0703
0625
0626
0421
0
500
1,000
2,000
Feet

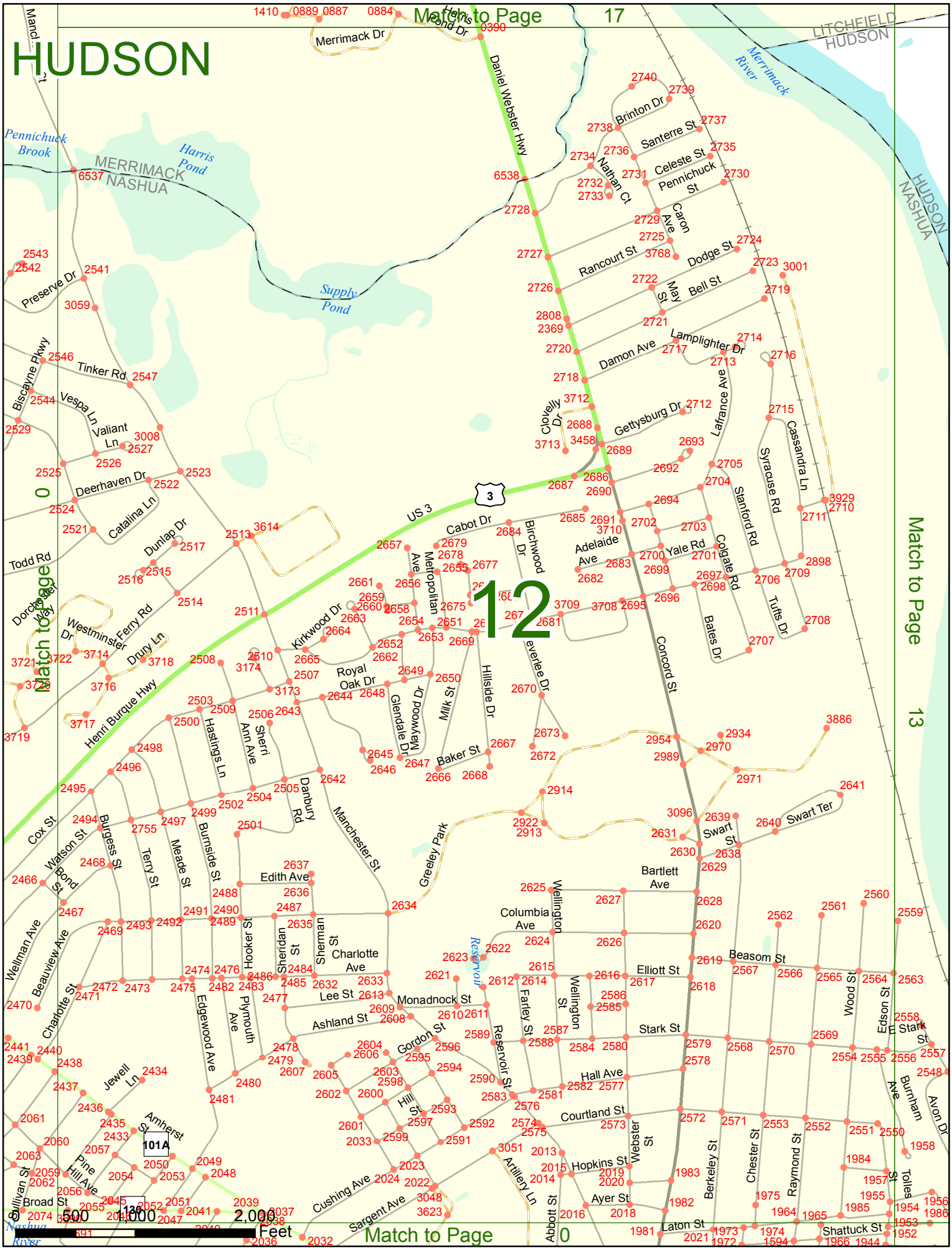
HUDSON
Match to Page 17
Match to Page 0
Match to Page 13
Match to Page 0
12
MERRIMACK
NASHUA
LITCHFIELD
HUDSON
Merrimack River
Pennichuck Brook
Harris Pond
Supply Pond
Merrimack Dr
Daniel Webster Hwy
Brinton Dr
Santerre St
Celeste St
Pennichuck St
Nathan Ct
Caron Ave
Rancourt St
Dodge St
May St
Bell St
Damon Ave
Lamplighter Dr
Clovelly Dr
Gettysburg Dr
Lafrance Ave
Cassandra Ln
Syracuse Rd
Stanford Rd
Colgate Rd
Tufts Dr
Bates Dr
Yale Rd
Adelaide Ave
Birchwood Dr
Cabot Dr
US 3
Metropolitan Ave
Kirkwood Dr
Royal Oak Dr
Everlee Dr
Hillside Dr
Milk St
Glendale Dr
Maywood Dr
Baker St
Concord St
Preserve Dr
Tinker Rd
Biscayne Pkwy
Vespa Ln
Valiant Ln
Deerhaven Dr
Catalina Ln
Dunlap Dr
Todd Rd
Dorchester Way
Westminster Dr
Ferry Rd
Drury Ln
Henri Burque Hwy
Hastings Ln
Sherri Ann Ave
Danbury Rd
Manchester St
Greeley Park
Cox St
Watson St
Bond St
Burgess St
Terry St
Meade St
Burnside St
Edith Ave
Hooker St
Sheridan St
Sherman St
Charlotte Ave
Lee St
Monadnock St
Ashland St
Gordon St
Reservoir St
Farley St
Wellington St
Columbia Ave
Bartlett Ave
Elliott St
Beasom St
Stark St
Hall Ave
Courtland St
Hopkins St
Ayer St
Laton St
Shattuck St
Swart St
Swart Ter
Wellman Ave
Beauview Ave
Charlotte St
Jewell Ln
Edgewood Ave
Plymouth Ave
Amherst St
Pine Hill Ave
Sullivan St
Broad St
Cushing Ave
Sargent Ave
Hill St
Artillery Ln
Abbott St
Webster St
Berkeley St
Chester St
Raymond St
Wood St
Edson St
E Stark St
Burnham Ave
Avon Dr
Tolles St
Nashua River
101A
130
0 500 1000 2,000 Feet

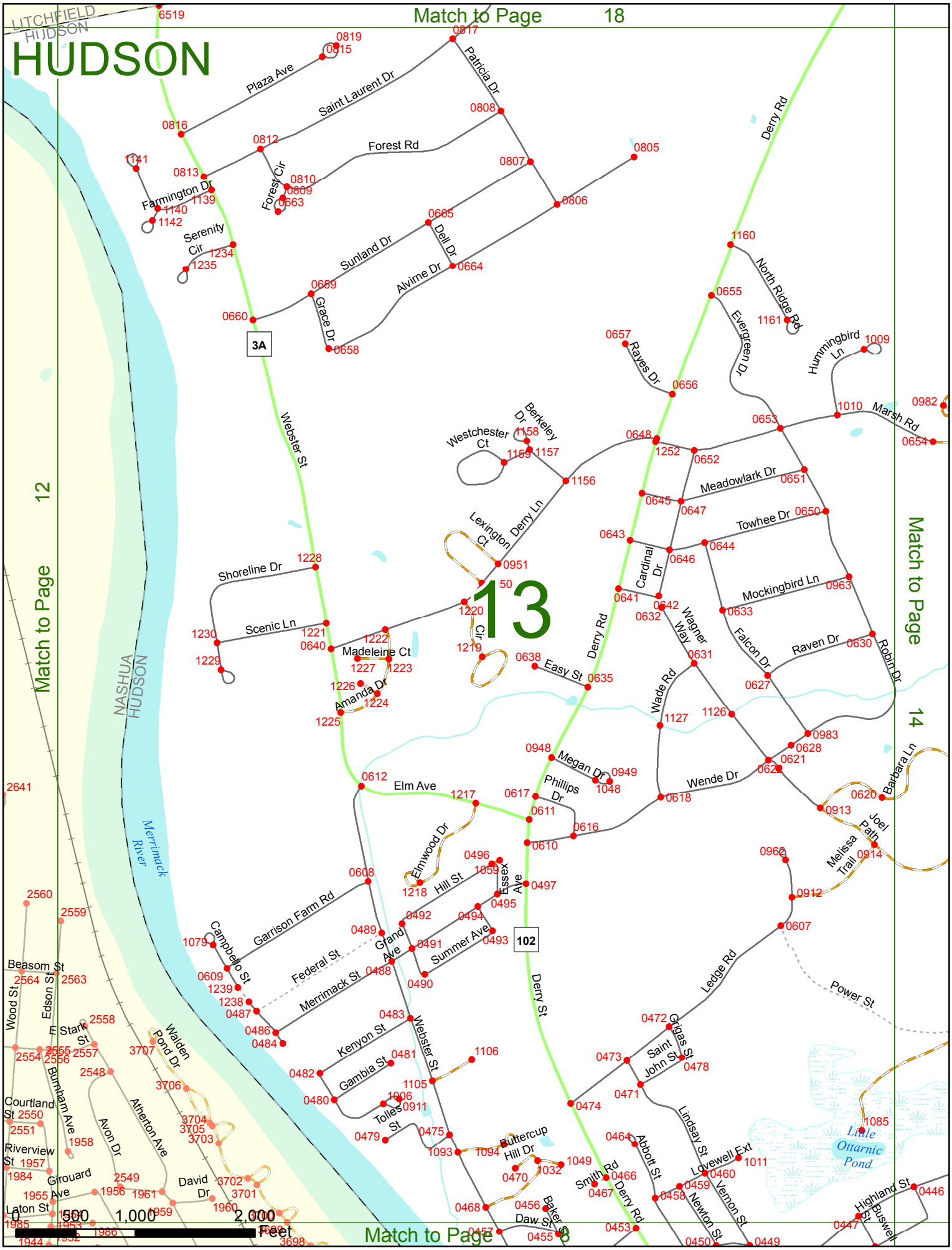
Match to Page 18
LITCHFIELD
HUDSON
HUDSON
Plaza Ave
Saint Laurent Dr
Patricia Dr
Forest Rd
Forest Cir
Farmington Dr
Serenity Cir
Sunland Dr
Dell Dr
Alvirne Dr
Grace Dr
3A
Webster St
Westchester Ct
Berkeley Dr
Derry Ln
Lexington Ct
Shoreline Dr
Scenic Ln
Madeleine Ct
Amanda Dr
Cir
Easy St
Derry Rd
Rayes Dr
Evergreen Dr
North Ridge Rd
Hummingbird Ln
Marsh Rd
Meadowlark Dr
Towhee Dr
Cardinal Dr
Mockingbird Ln
Wagner Way
Falcon Dr
Raven Dr
Robin Dr
Wade Rd
Wende Dr
Megan Dr
Phillips Dr
Barbara Ln
Joel Path
Melissa Trail
Elm Ave
Elmwood Dr
Hill St
Essex Ave
Garrison Farm Rd
Campbello St
Federal St
Merrimack St
Grand Ave
Summer Ave
102
Kenyon St
Gambia St
Webster St
Tolles St
Buttercup Hill Dr
Smith Rd
Baker St
Daw St
Ledge Rd
Power St
Saint John St
Gigas St
Lindsay St
Abbott St
Lovewell Ext
Vernon St
Newton St
Highland St
Buswell
Little Ottarnic Pond
NASHUA
HUDSON
Merrimack River
Beasom St
Wood St
Edson St
E Stark St
Burnham Ave
Courtland St
Riverview St
Girouard Ave
Laton St
Avon Dr
Atherton Ave
Walden Pond Dr
David Dr
Match to Page 12
Match to Page 14
Match to Page 8
13
0 500 1,000 2,000 Feet

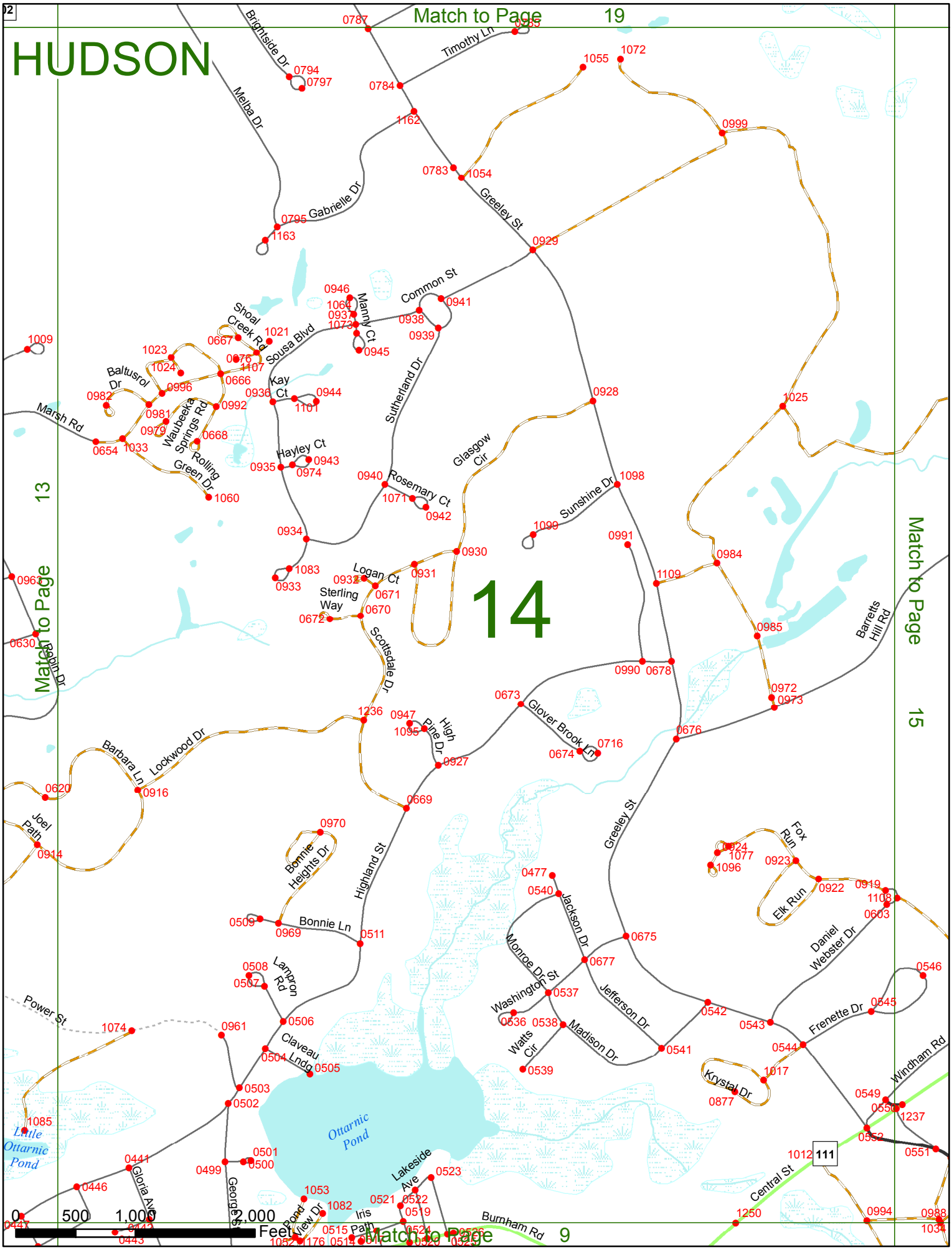
HUDSON
Match to Page 19
Match to Page 13
Match to Page 15
Match to Page 9
14
Brightside Dr
Melba Dr
Timothy Ln
Gabrielle Dr
Greeley St
Common St
Manny Ct
Shoal Creek Rd
Sousa Blvd
Baltusrol Dr
Kay Ct
Sutherland Dr
Marsh Rd
Waubeeka Springs Rd
Rolling Green Dr
Hayley Ct
Glasgow Cir
Rosemary Ct
Sunshine Dr
Logan Ct
Sterling Way
Scottsdale Dr
Robin Dr
Barretts Hill Rd
Glover Brook Ln
High Pine Dr
Lockwood Dr
Barbara Ln
Joel Path
Bonnie Heights Dr
Highland St
Bonnie Ln
Lambron Rd
Power St
Claveau Lndg
Jackson Dr
Monroe Dr
Washington St
Jefferson Dr
Madison Dr
Watts Cir
Fox Run
Elk Run
Daniel Webster Dr
Frenette Dr
Windham Rd
Krystal Dr
Ottarnic Pond
Little Ottarnic Pond
Gloria Av
George St
Pond View Dr
Iris Path
Lakeside Ave
Burnham Rd
Central St
111
0 500 1,000 2,000 Feet

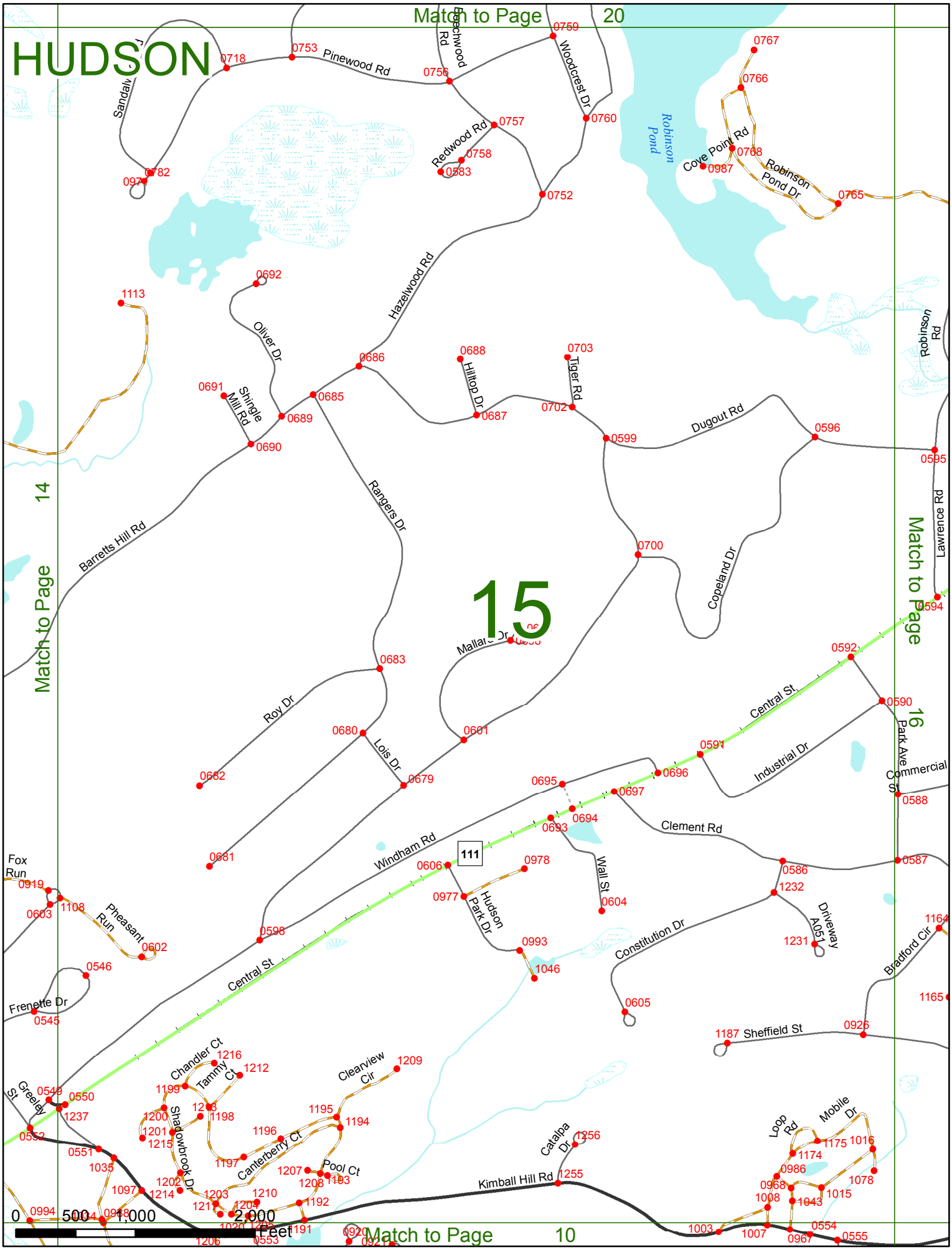
HUDSON
15
Match to Page 20
Match to Page 14
Match to Page 16
Match to Page 10
Pinewood Rd
Beechwood Rd
Woodcrest Dr
Redwood Rd
Robinson Pond
Cove Point Rd
Robinson Pond Dr
Hazelwood Rd
Oliver Dr
Shingle Mill Rd
Hilltop Dr
Tiger Rd
Dugout Rd
Robinson Rd
Lawrence Rd
Barretts Hill Rd
Rangers Dr
Copeland Dr
Mallard Dr
Roy Dr
Lois Dr
Central St
Industrial Dr
Park Ave
Commercial St
Clement Rd
Windham Rd
111
Wall St
Hudson Park Dr
Constitution Dr
Driveway A051
Bradford Cir
Fox Run
Pheasant Run
Frenette Dr
Sheffield St
Greeley St
Chandler Ct
Tammy Ct
Clearview Cir
Shadowbrook Dr
Canterbury Ct
Pool Ct
Catalpa Dr
Kimball Hill Rd
Loop Rd
Mobile Dr
0 500 1,000 2,000 Feet

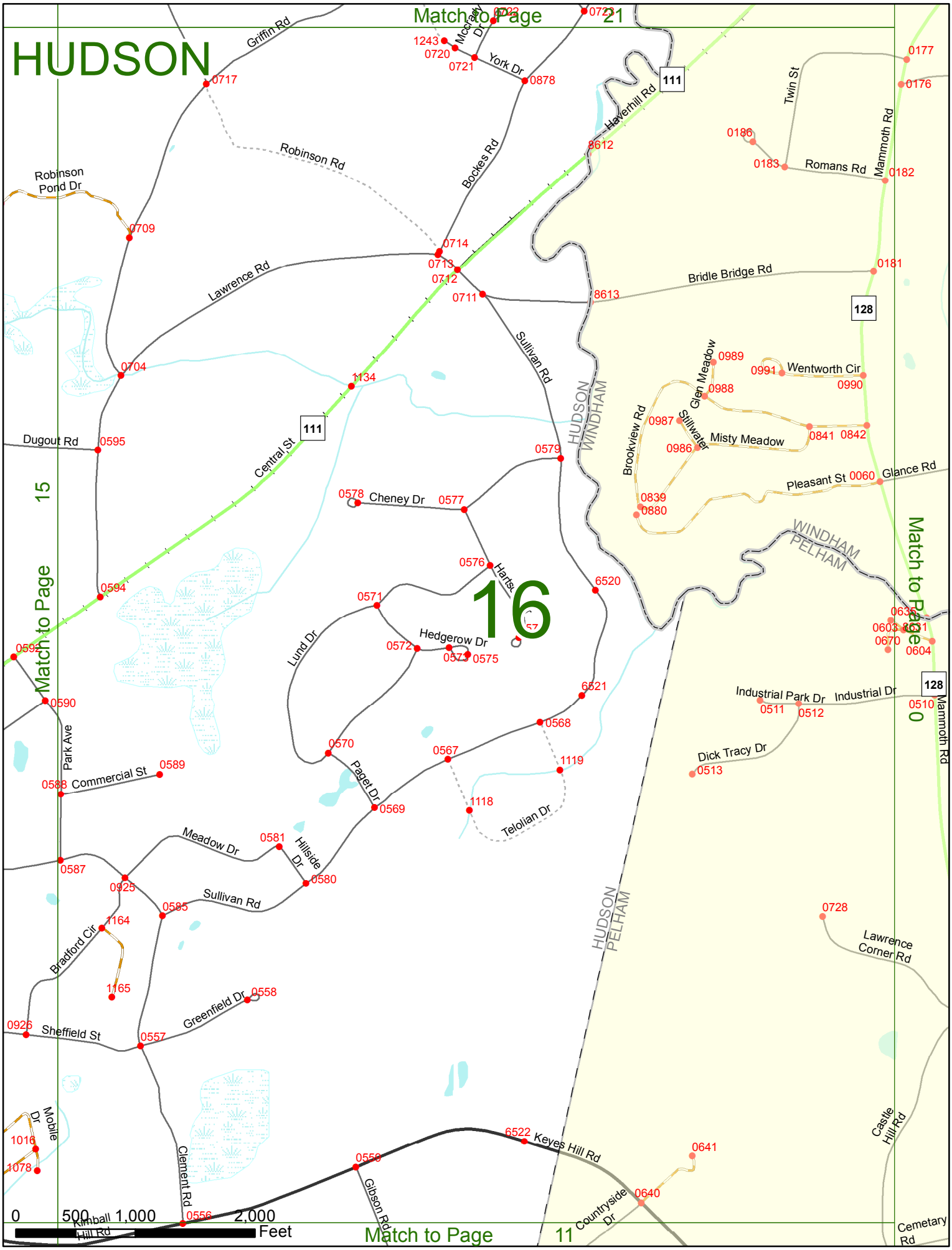
HUDSON
16
Match to Page 21
Match to Page 15
Match to Page 10
Match to Page 11
Griffin Rd
Robinson Rd
Robinson Pond Dr
Lawrence Rd
Dugout Rd
Central St
Bockes Rd
Sullivan Rd
Haverhill Rd
York Dr
Mccoy Dr
Cheney Dr
Harts
Lund Dr
Hedgerow Dr
Paget Dr
Telolian Dr
Hillside Dr
Meadow Dr
Park Ave
Commercial St
Bradford Cir
Greenfield Dr
Sheffield St
Clement Rd
Mobile Dr
Kimball Hill Rd
Gibson Rd
Keyes Hill Rd
Countryside Dr
Cemetary Rd
Castle Hill Rd
Lawrence Corner Rd
Dick Tracy Dr
Industrial Park Dr
Industrial Dr
Mammoth Rd
Romans Rd
Twin St
Bridle Bridge Rd
Glen Meadow
Wentworth Cir
Brookview Rd
Stillwater
Misty Meadow
Pleasant St
Glance Rd
HUDSON
WINDHAM
WINDHAM
PELHAM
HUDSON
PELHAM
111
128
0 500 1,000 2,000 Feet

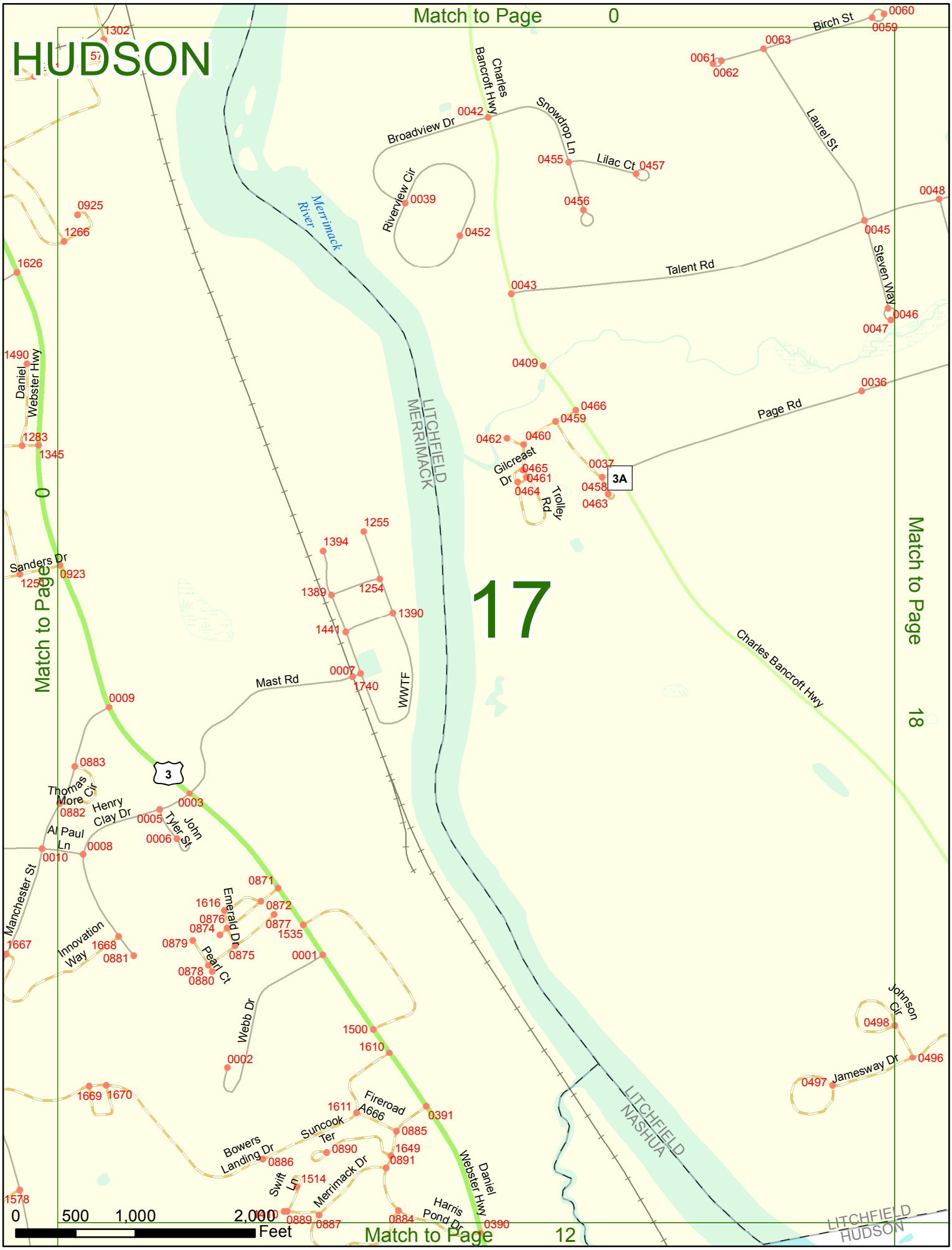
HUDSON
Match to Page 0
Match to Page 12
Match to Page 18
Match to Page 0
17
Merrimack River
LITCHFIELD
MERRIMACK
LITCHFIELD
NASHUA
LITCHFIELD
HUDSON
Charles Bancroft Hwy
Broadview Dr
Riverview Cir
Snowdrop Ln
Lilac Ct
Birch St
Laurel St
Steven Way
Talent Rd
Page Rd
Gilcreast Dr
Trolley Rd
Mast Rd
WWTF
Sanders Dr
Daniel Webster Hwy
Thomas More Cir
Henry Clay Dr
Al Paul Ln
John Tyler St
Manchester St
Innovation Way
Emerald Dr
Pearl Ct
Webb Dr
Fireroad A666
Suncook Ter
Bowers Landing Dr
Swift Ln
Merrimack Dr
Harris Pond Dr
Johnson Cir
Jamesway Dr
3
3A
0 500 1,000 2,000 Feet

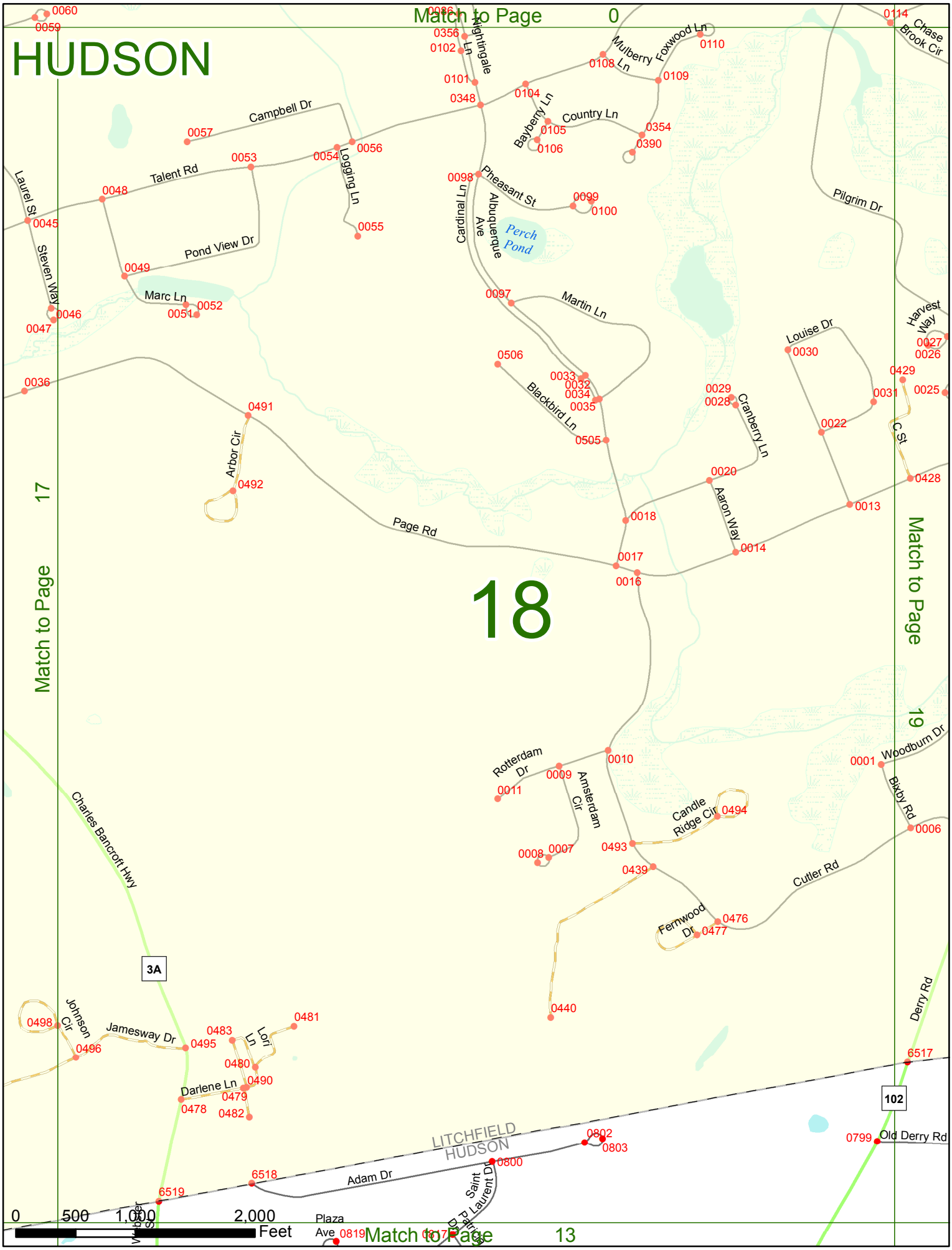
HUDSON
Match to Page 0
Match to Page 17
Match to Page 19
Match to Page 13
18
Campbell Dr
Talent Rd
Logging Ln
Laurel St
Steven Way
Pond View Dr
Marc Ln
Nightingale Ln
Mulberry Ln
Foxwood Ln
Chase Brook Cir
Bayberry Ln
Country Ln
Pheasant St
Cardinal Ln
Albuquerque Ave
Perch Pond
Pilgrim Dr
Martin Ln
Harvest Way
Louise Dr
Blackbird Ln
Cranberry Ln
C St
Arbor Cir
Page Rd
Aaron Way
Rotterdam Dr
Amsterdam Cir
Woodburn Dr
Bixby Rd
Candle Ridge Cir
Charles Bancroft Hwy
Cutler Rd
Fernwood Dr
3A
Johnson Cir
Jamesway Dr
Lori Ln
Darlene Ln
Derry Rd
102
Old Derry Rd
LITCHFIELD
HUDSON
Adam Dr
Saint Laurent Dr
Plaza Ave
0 500 1,000 2,000 Feet

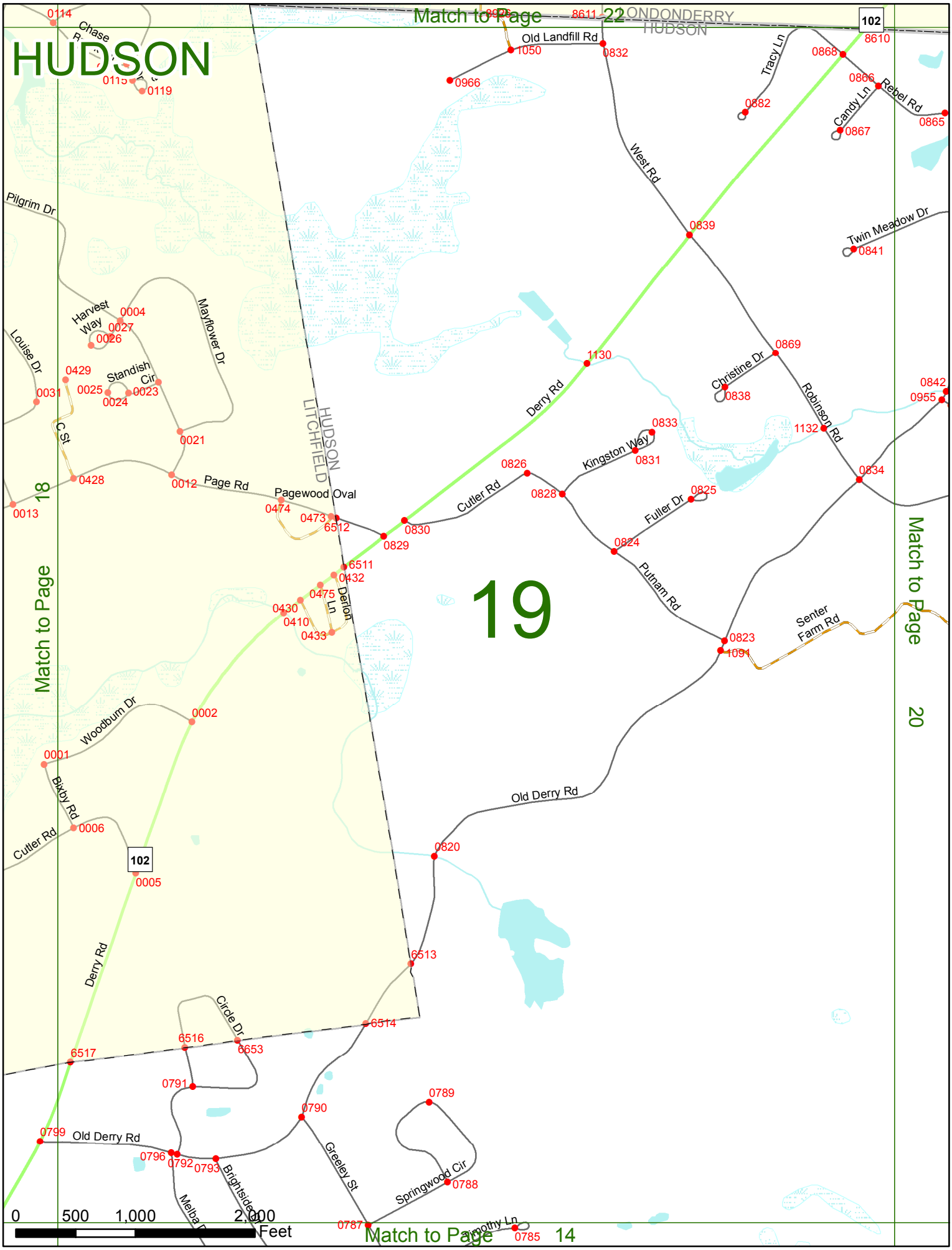
HUDSON
19
Match to Page 22
Match to Page 18
Match to Page 20
Match to Page 14
LONDONDERRY
HUDSON
HUDSON
LITCHFIELD
102
Old Landfill Rd
Tracy Ln
Rebel Rd
Candy Ln
West Rd
Twin Meadow Dr
Pilgrim Dr
Harvest Way
Mayflower Dr
Louise Dr
Standish Cir
C St
Derry Rd
Christine Dr
Robinson Rd
Kingston Way
Cutler Rd
Page Rd
Pagewood Oval
Fuller Dr
Putnam Rd
Senter Farm Rd
Derion Ln
Woodburn Dr
Bixby Rd
Old Derry Rd
Circle Dr
Greeley St
Springwood Cir
Brightside
Melba
Timothy Ln
0
500
1,000
2,000
Feet

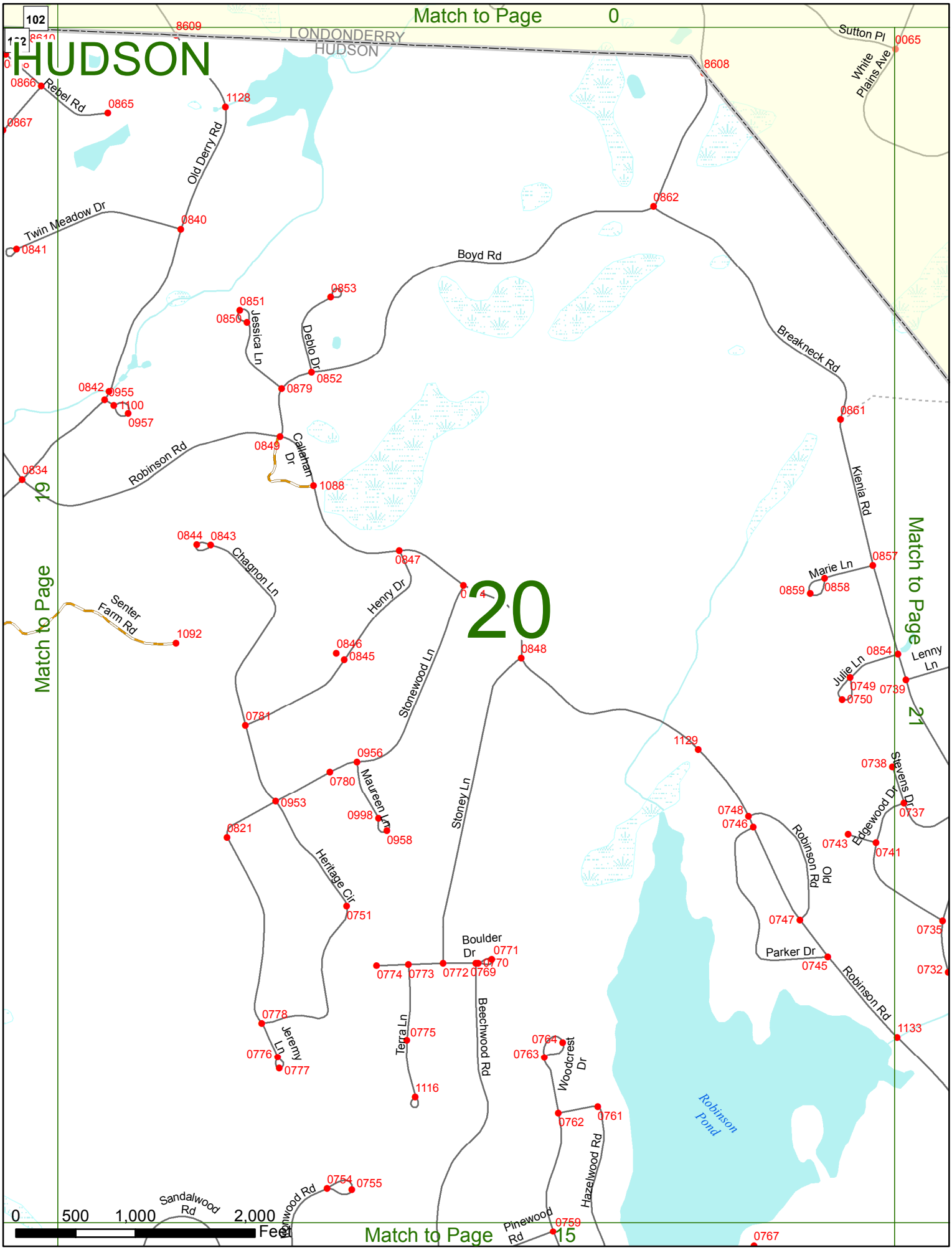
Match to Page 0
HUDSON
LONDONDERRY
HUDSON
102
Sutton Pl
White Plains Ave
Rebel Rd
Old Derry Rd
Twin Meadow Dr
Boyd Rd
Breakneck Rd
Jessica Ln
Deblo Dr
Robinson Rd
Callahan Dr
Kienia Rd
Marie Ln
Lenny Ln
Julie Ln
Chagnon Ln
Henry Dr
Senter Farm Rd
Stonewood Ln
Stoney Ln
Maureen Ln
Heritage Cir
Stevens Dr
Edgewood Dr
Old Robinson Rd
Parker Dr
Boulder Dr
Terra Ln
Beechwood Rd
Woodcrest Dr
Hazelwood Rd
Jeremy Ln
Sandalwood Rd
Pinewood Rd
Robinson Pond
19
20
21
Match to Page 19
Match to Page 21
Match to Page 15
0 500 1,000 2,000 Feet

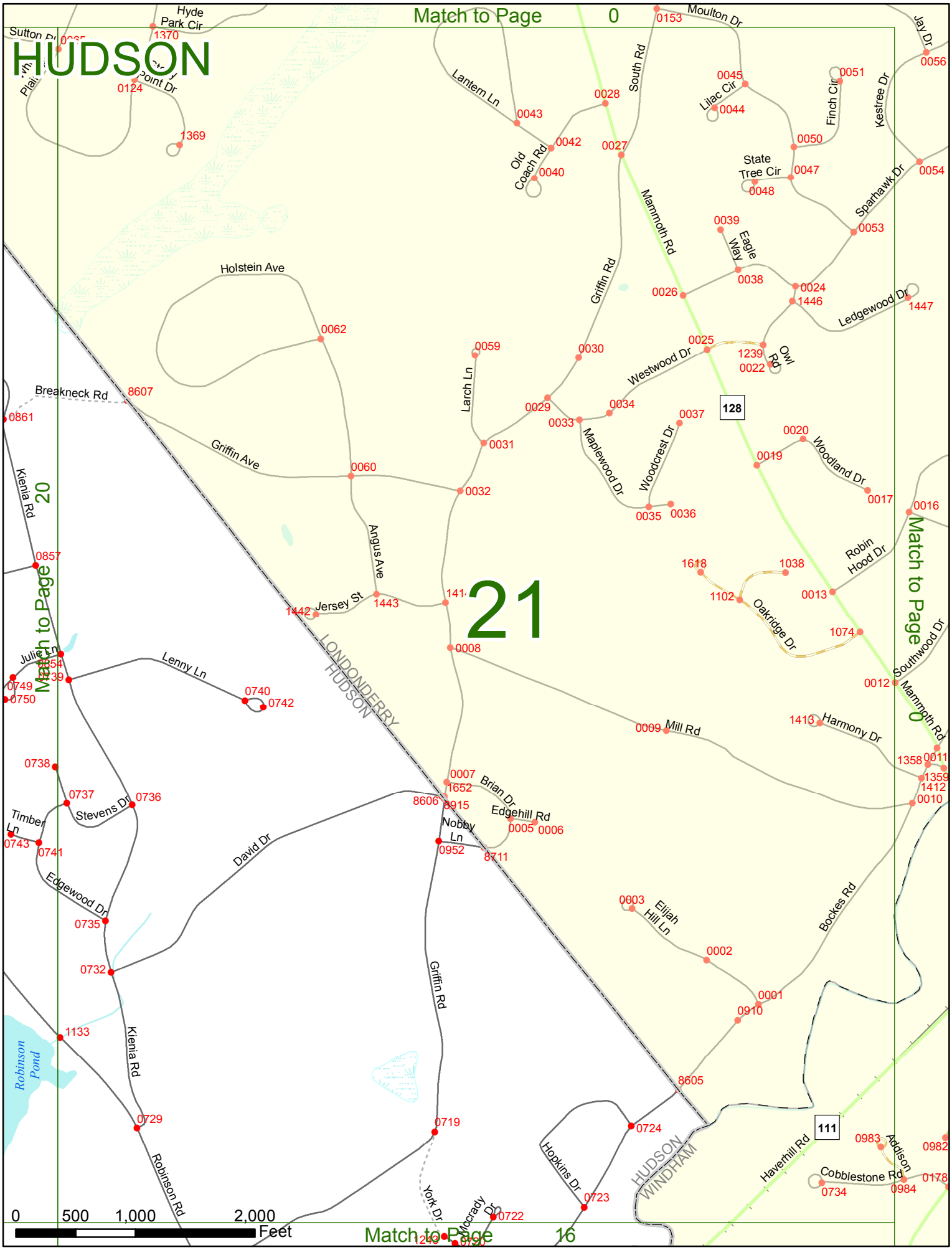
HUDSON
21
Match to Page 0
Match to Page 20
Match to Page 0
Match to Page 16
Hyde Park Cir
Sutton Pl
Point Dr
Moulton Dr
Jay Dr
Lantern Ln
South Rd
Lilac Cir
Finch Cir
Kestree Dr
Old Coach Rd
State Tree Cir
Sparhawk Dr
Mammoth Rd
Eagle Way
Holstein Ave
Griffin Rd
Ledgewood Dr
Owl Rd
Westwood Dr
128
Breakneck Rd
Larch Ln
Maplewood Dr
Woodcrest Dr
Woodland Dr
Griffin Ave
Kienia Rd
Angus Ave
Robin Hood Dr
Jersey St
Oakridge Dr
LONDONDERRY
HUDSON
Southwood Dr
Lenny Ln
Mill Rd
Harmony Dr
Brian Dr
Edgehill Rd
Stevens Dr
Timber Ln
Nobby Ln
David Dr
Edgewood Dr
Elijah Hill Ln
Bockes Rd
Robinson Pond
Robinson Rd
Hopkins Dr
York Dr
Mccrady Dr
HUDSON
WINDHAM
111
Haverhill Rd
Addison
Cobblestone Rd
0 500 1,000 2,000 Feet

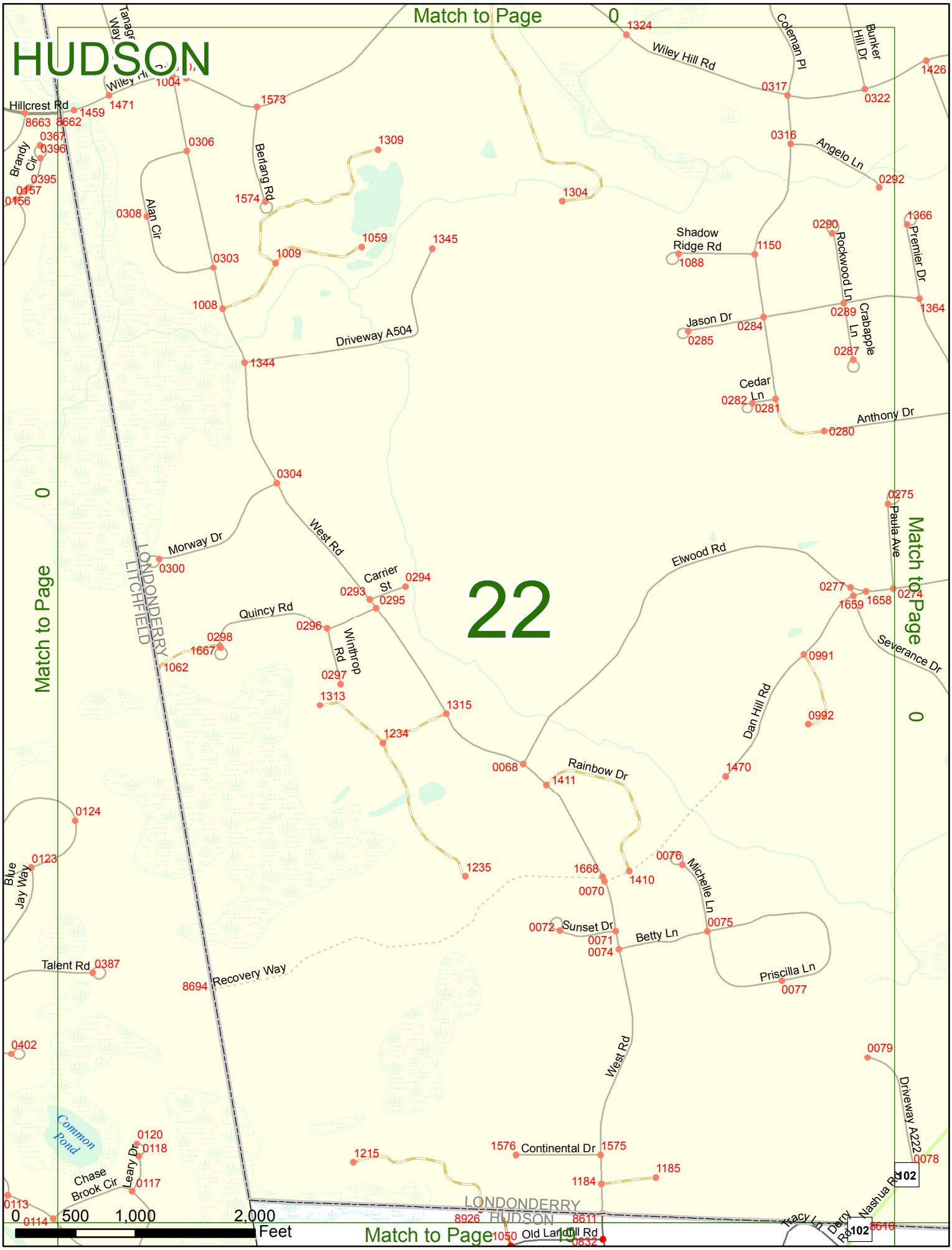
HUDSON
22
Match to Page 0
Match to Page 19
Match to Page 0
Match to Page 0
Wiley Hill Rd
Coleman Pl
Bunker Hill Dr
Hillcrest Rd
Brandy Cir
Tanager Way
Berlang Rd
Alan Cir
Angelo Ln
Shadow Ridge Rd
Rockwood Ln
Premier Dr
Crabapple Ln
Jason Dr
Driveway A504
Cedar Ln
Anthony Dr
Morway Dr
West Rd
Carrier St
Quincy Rd
Winthrop Rd
Elwood Rd
Paula Ave
Severance Dr
Dan Hill Rd
Rainbow Dr
Michelle Ln
Sunset Dr
Betty Ln
Priscilla Ln
Recovery Way
Talent Rd
Blue Jay Way
Common Pond
Chase Brook Cir
Leary Dr
Continental Dr
Old Lantern Hill Rd
Tracy Ln
Nashua Rd
Driveway A222
LONDONDERRY
LITCHFIELD
LONDONDERRY
HUDSON
0 500 1,000 2,000 Feet