



Department of Transportation

Maps and data sets are not guaranteed to be free from errors and omissions. Data is in a constant state of update and correction by various groups and agencies. Information displayed on this map is the best available at the time of publication.

2015 Nodal Reference Bookmap

LEGEND

**Divided Highway
Limited Access**

**Turnpike
Toll Road**

U.S. Route

N.H. Route



**State Roads
(Carries NO Route Number)**

Local Roads

**Class 6 Roads
(Not Maintained)**

Private Roads




 **State Line**

 **Lakes & Ponds**

 **County Line**

 **State Parks**

 **Town Line**

 **National & State Forests**

 **Rivers & Streams**

 **Reference Nodes**

NHDOT will accept crash locations based on the State of NH Uniform Police Traffic Accident Report.

Crash occurred on:

Option 1 Street Address
 123 Main Street

Option 2 Route No and/or Distance from NESW Intesecting Road, Bridge,
 Street name Intersecting Street Town/County line
 Main Street 500 E Oak Street

Option 3 First Node Distance from First Node Second Node
 515 212 632

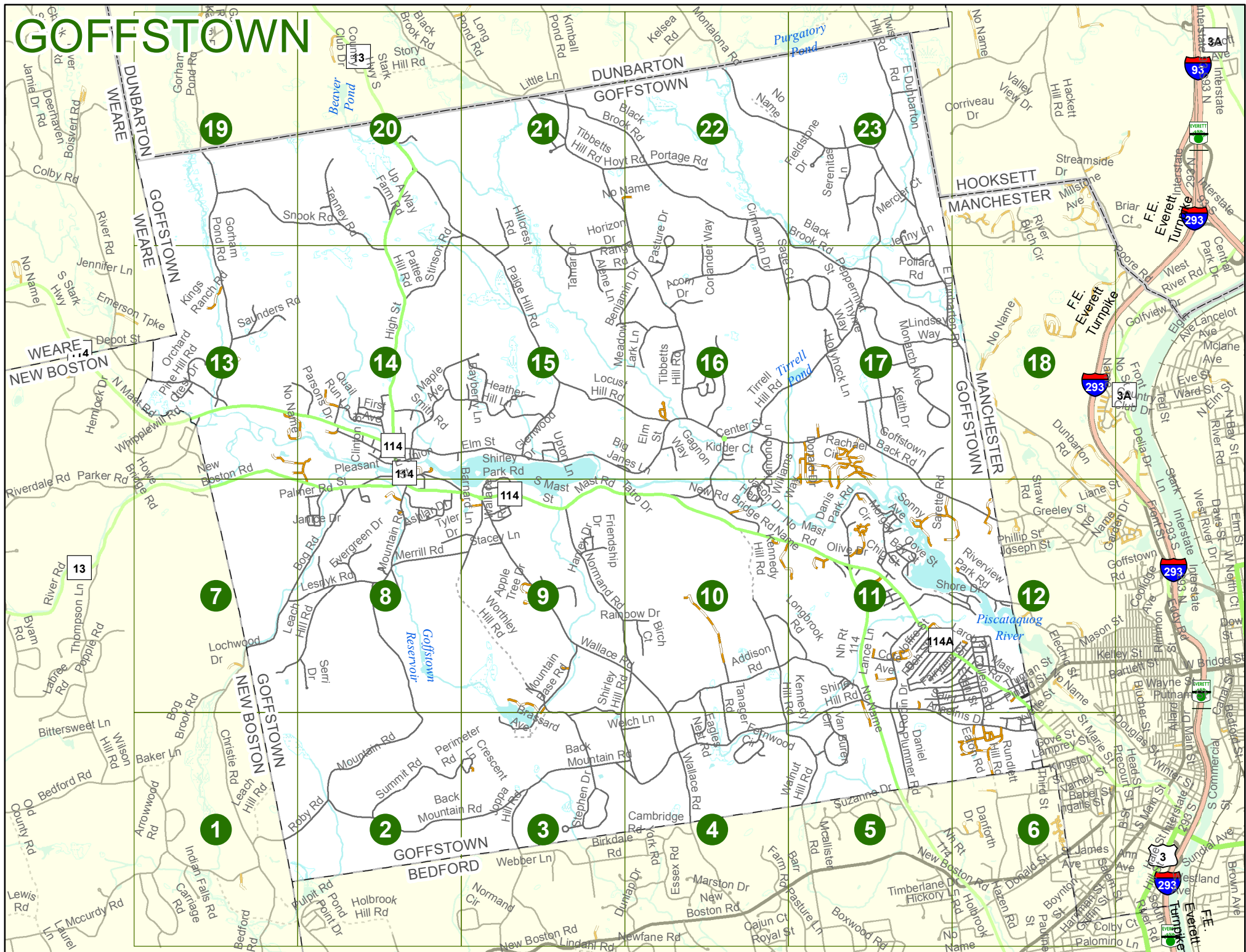
Option 4 Route No and/or Mile Marker on Interstate Only NESW Mile (Marker)
 Street name
 189S 700 feet S 36.8

Option 3 – Example

Street Name Loudon Road
First Node 803
Distance from First Node 318 Ft
Second Node 813



GOFFSTOWN



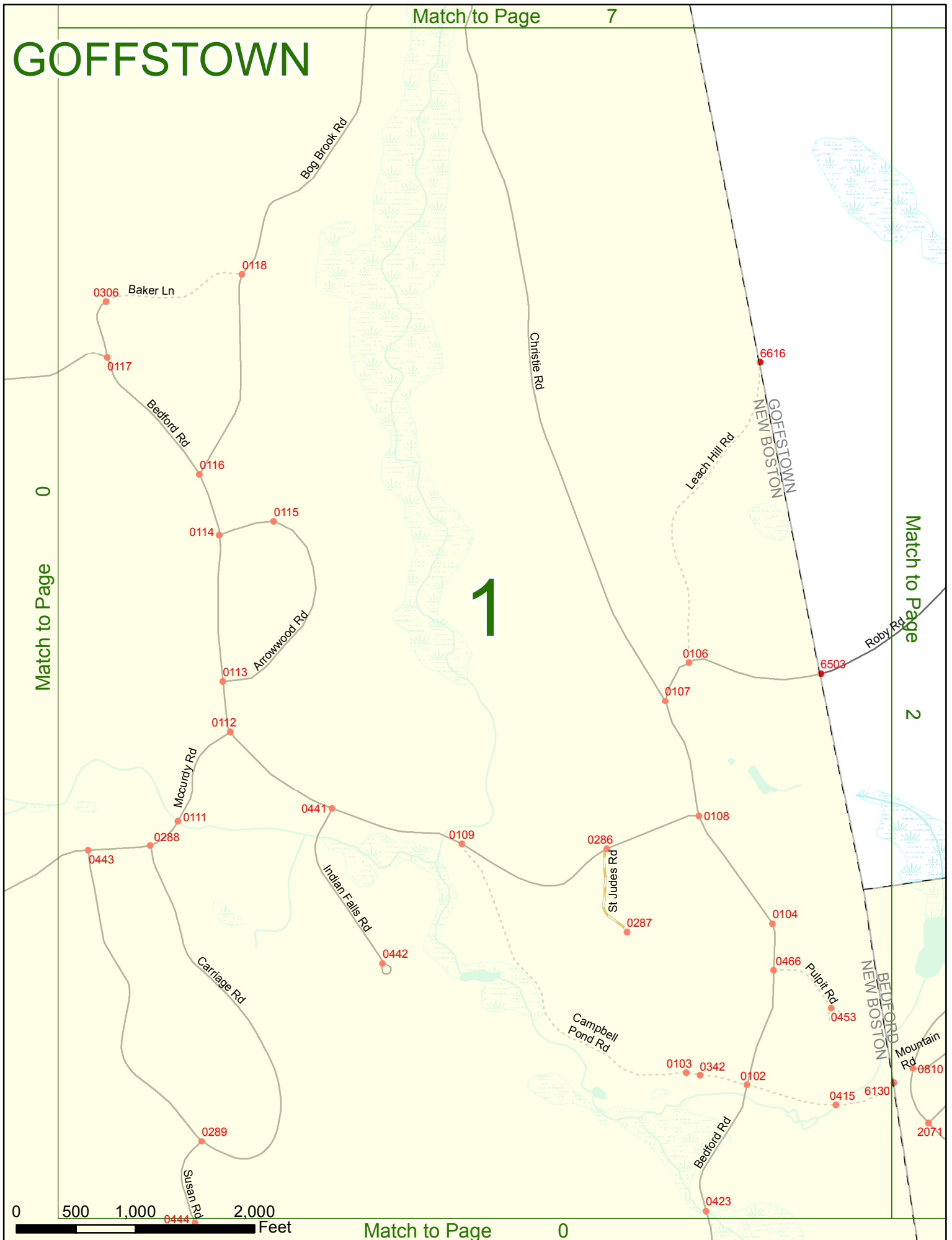
GOFFSTOWN

Match to Page 7

Match to Page 0

Match to Page 2

1



0 500 1,000 2,000 Feet

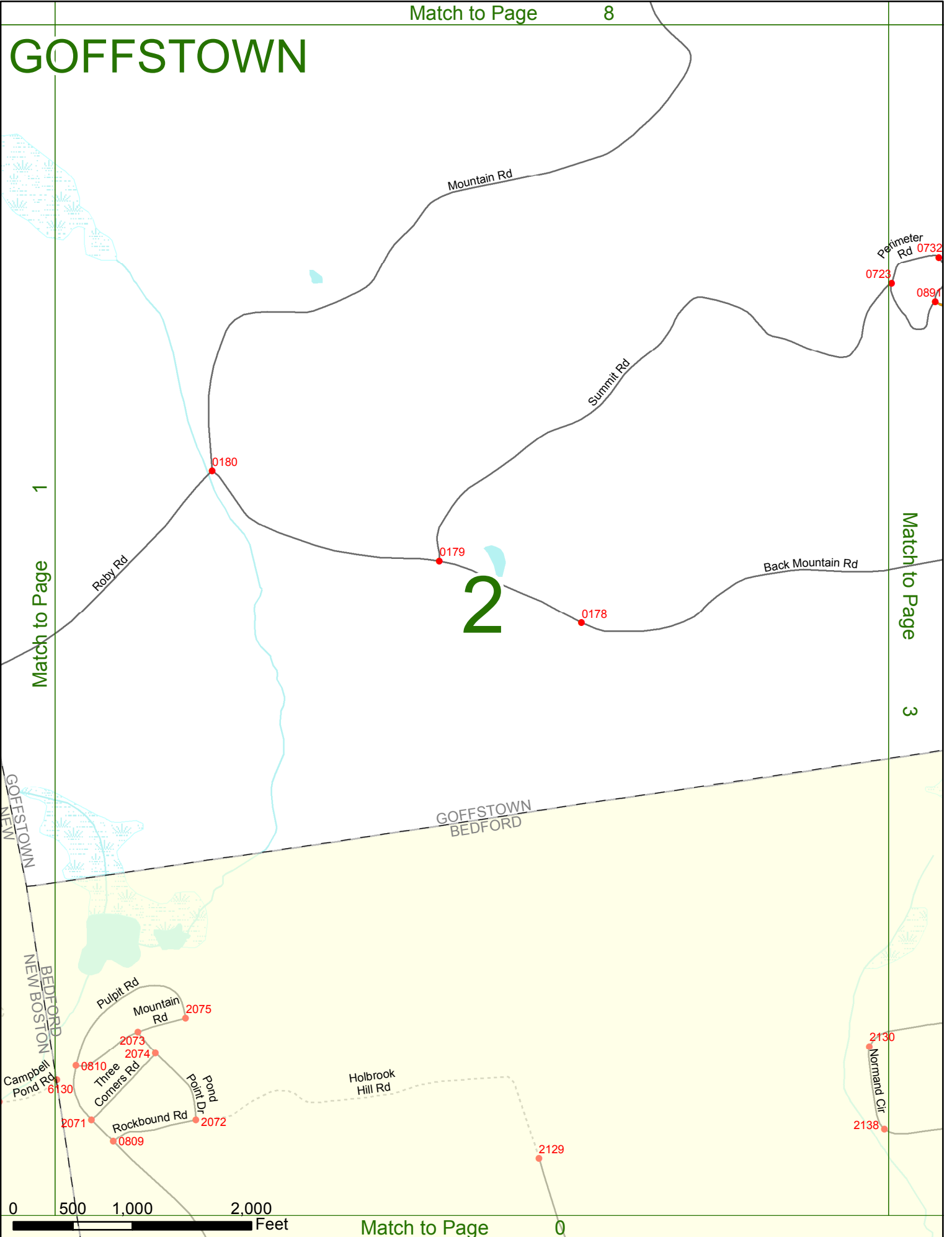
Match to Page 0

GOFFSTOWN

Match to Page 1

Match to Page 3

2



0 500 1,000 2,000 Feet

GOFFSTOWN


Match to Page 9

Match to Page 2

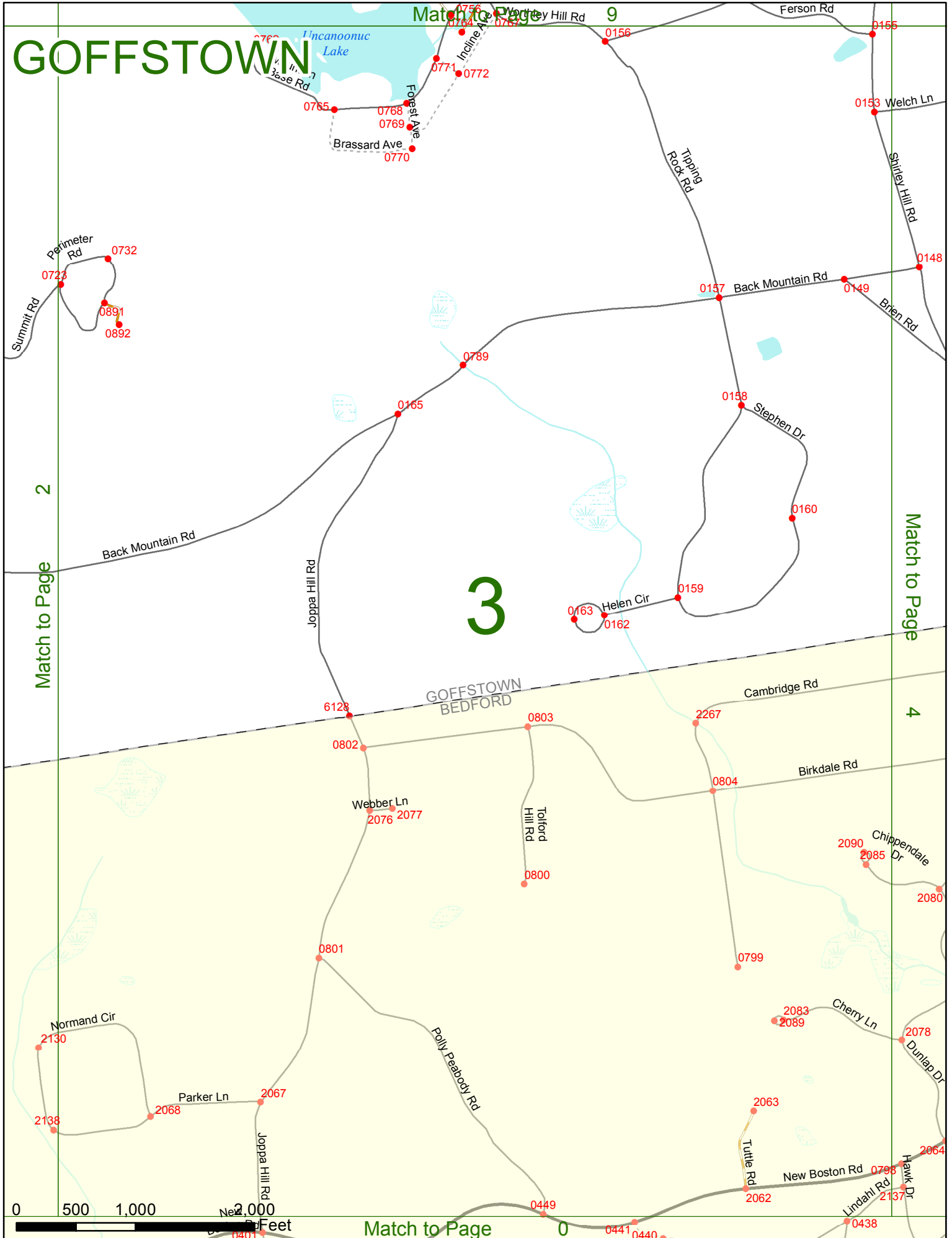
Match to Page 4

3

GOFFSTOWN
BEDFORD



Match to Page 0




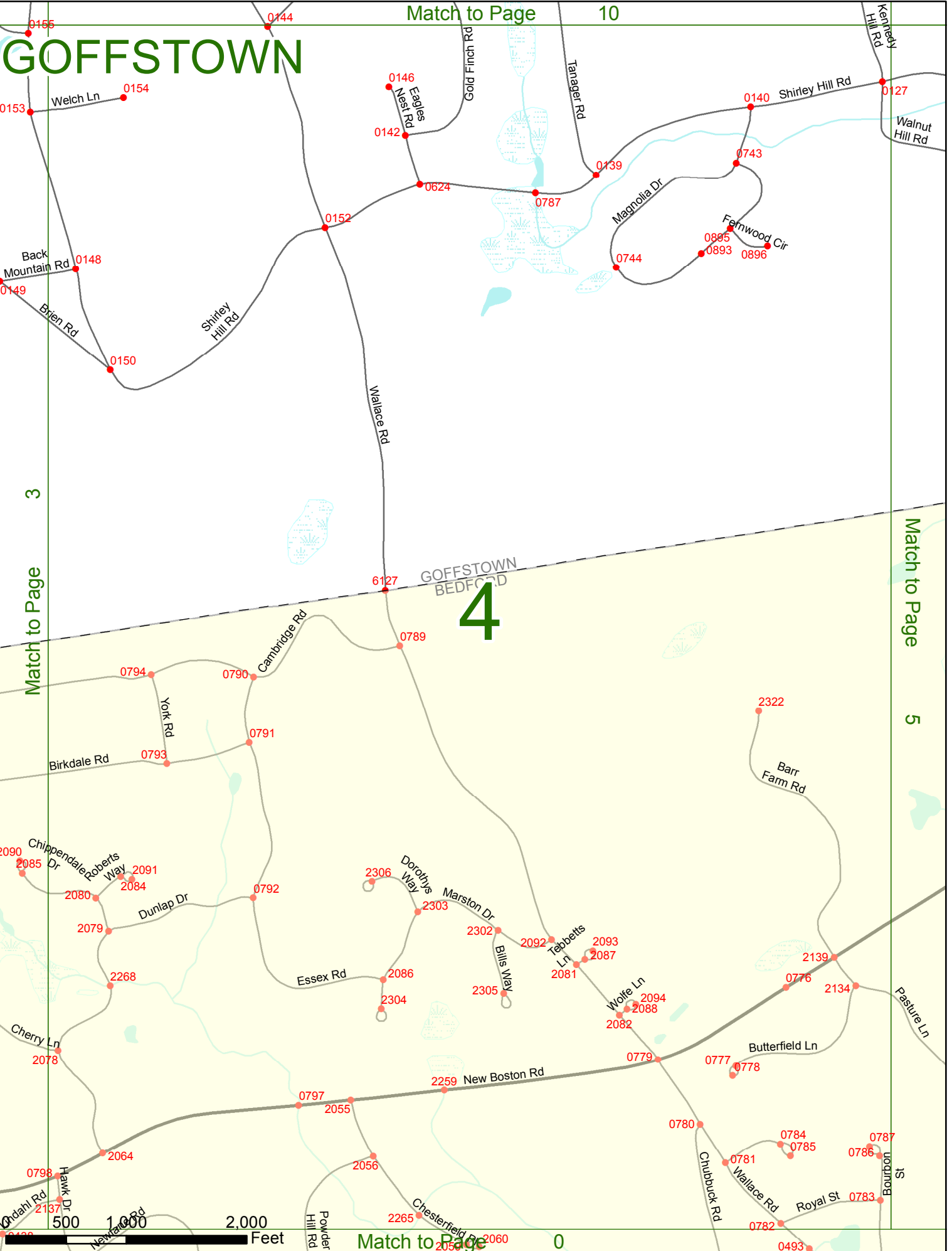
GOFFSTOWN

Match to Page 10

Match to Page 3

Match to Page 5

4



Match to Page 0

GOFFSTOWN

Match to Page 0056 0057 0621

4

Match to Page

Barr Farm Rd

2134

Royal St
Bourbon St
0787
0786
0783

0 500 1,000 2,000 Feet

Match to Page

GOFFSTOWN
BEDFORD

5

Match to Page 0

Match to Page

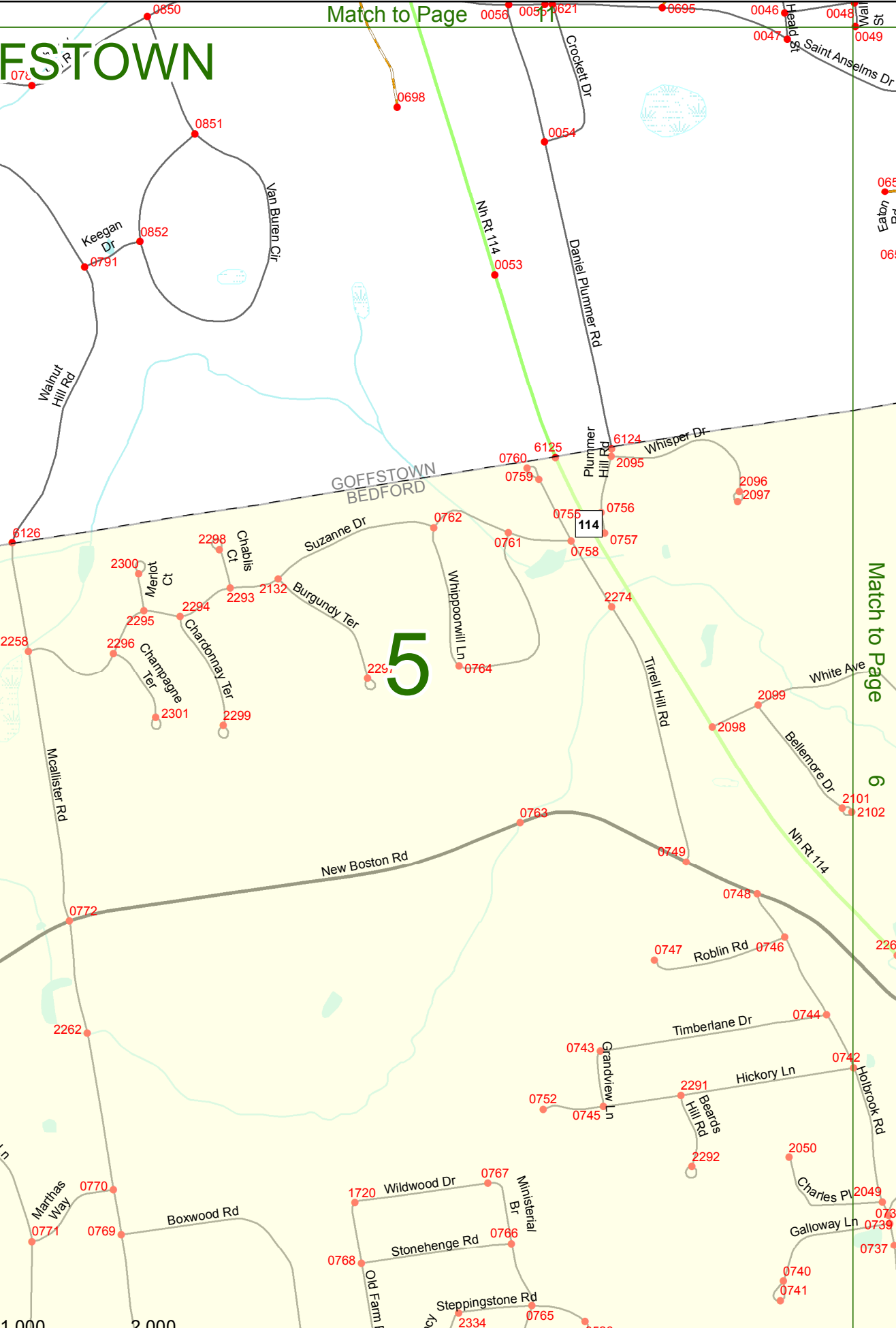
6

White Ave

Hobbs Rd

Galloway Ln

0737



GOFFSTOWN

Match to Page 12


5

Match to Page

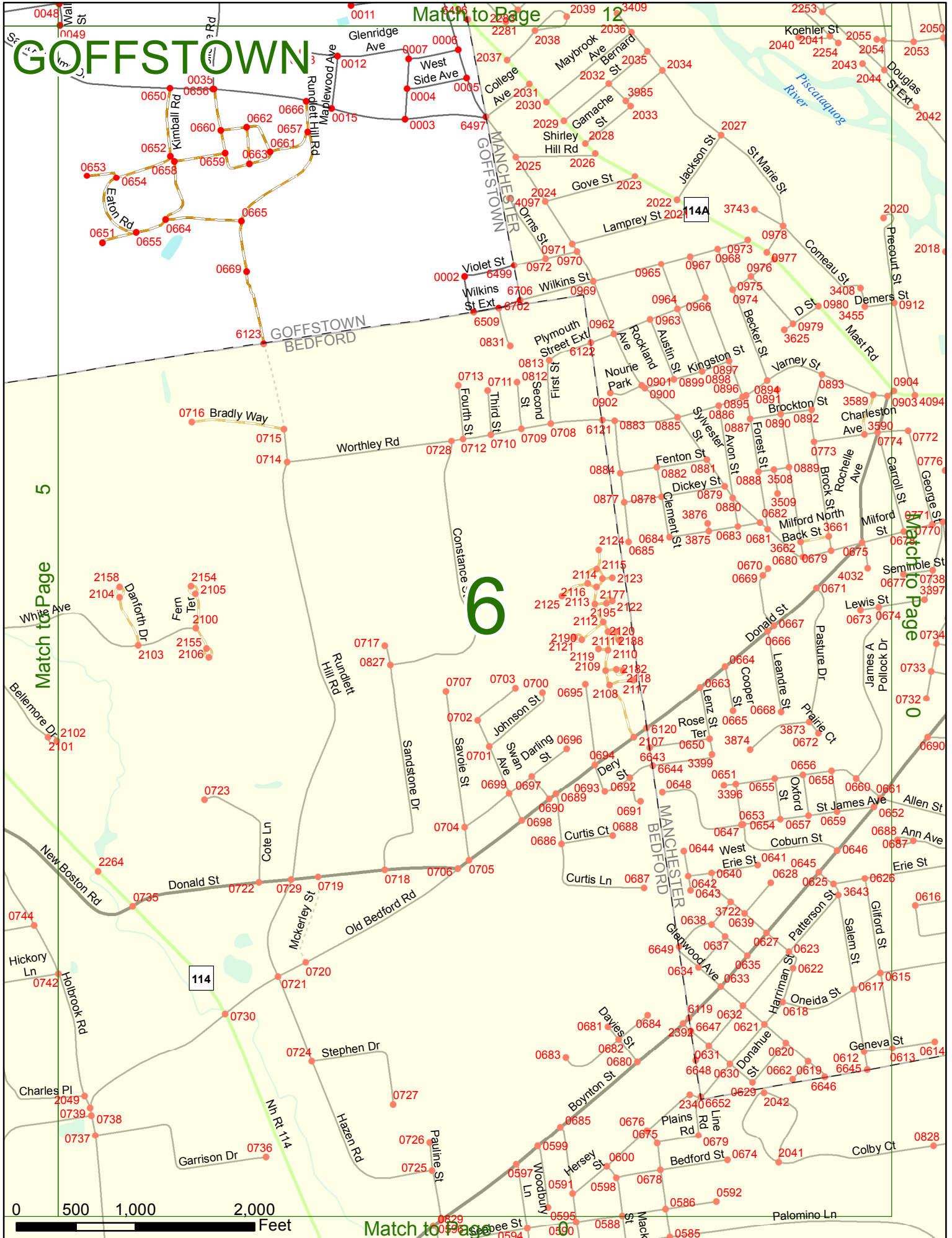
6

Match to Page

0



Match to Page



GOFFSTOWN

Match to Page 13

Match to Page 0

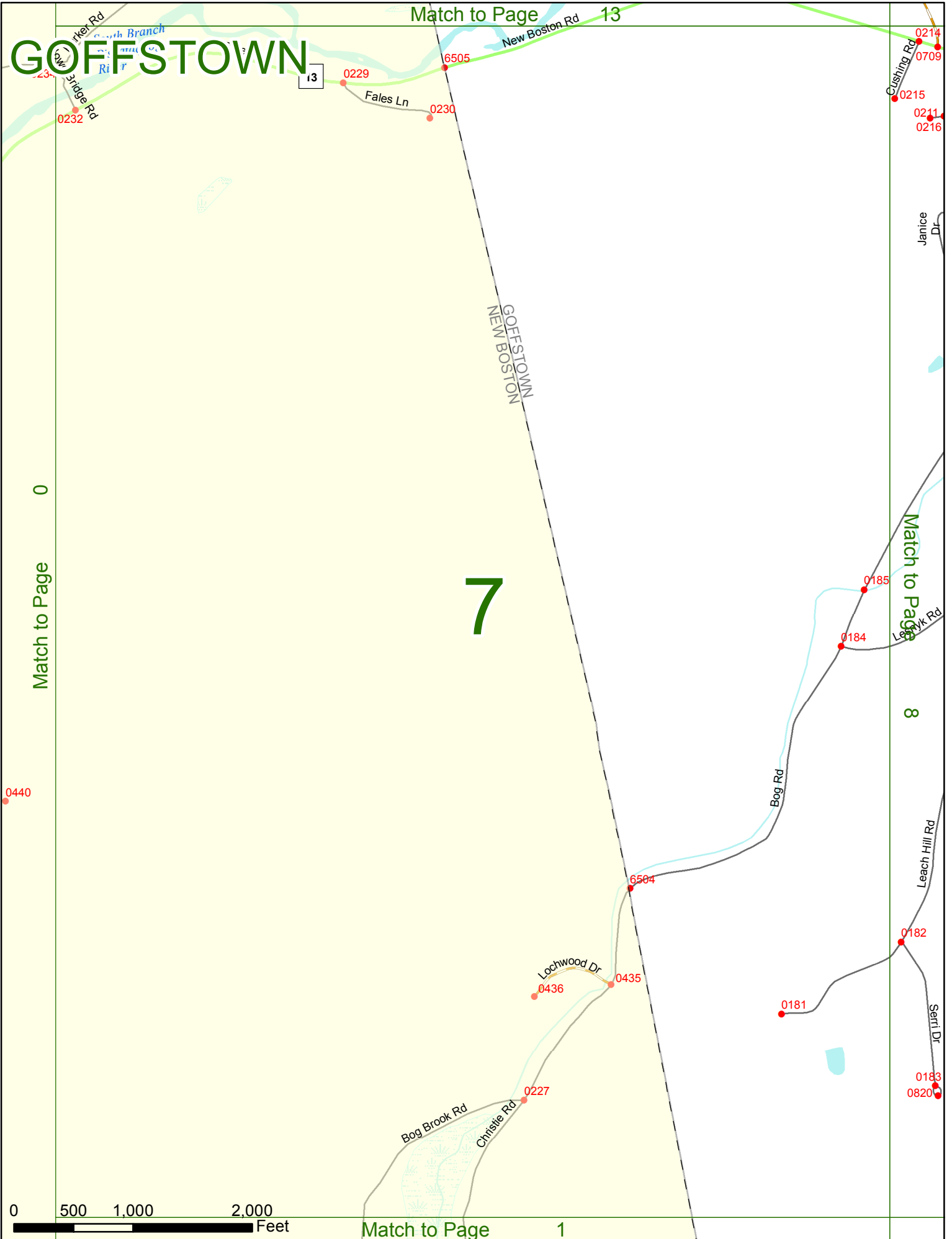
7

Match to Page 8

8

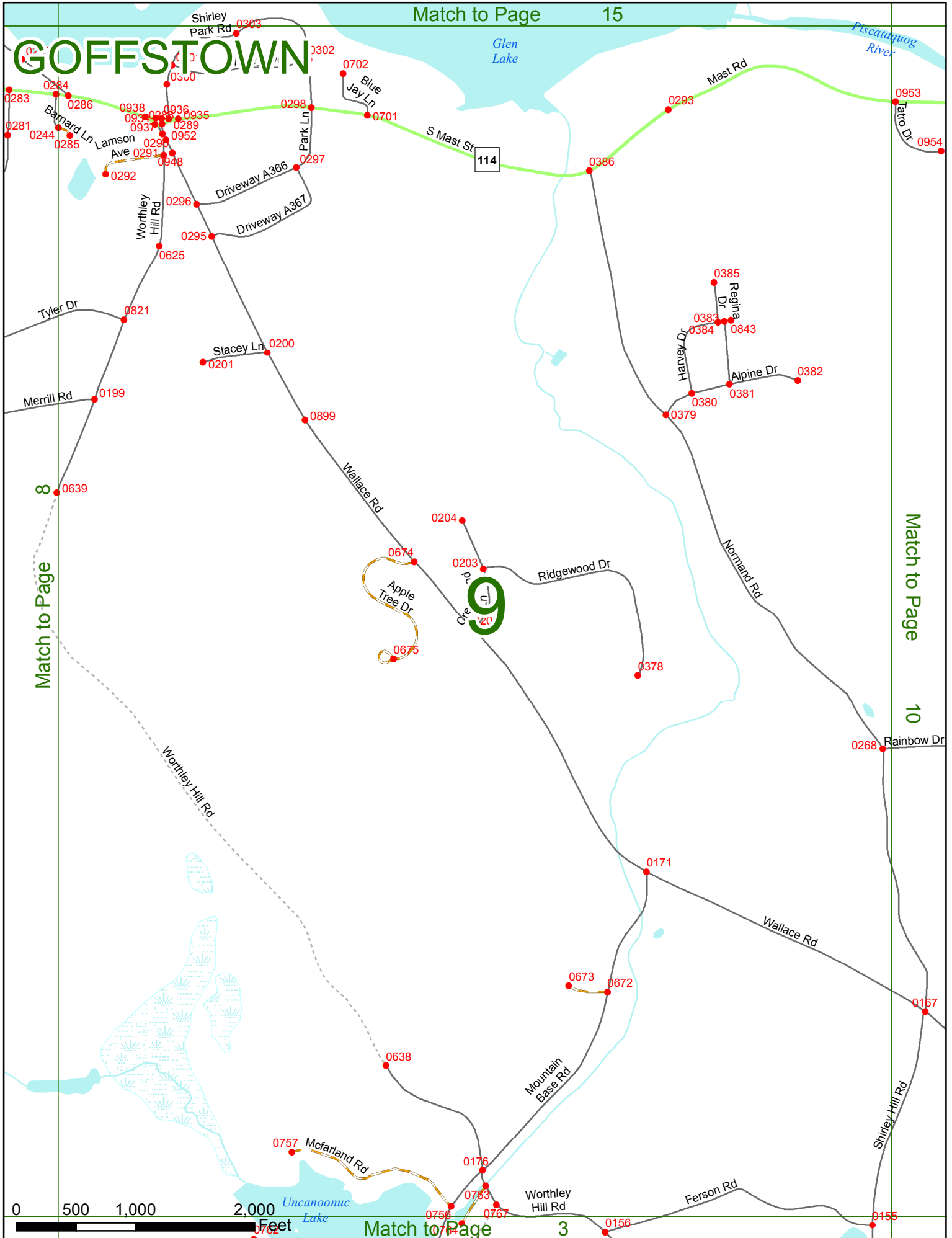
Match to Page 1

0 500 1,000 2,000 Feet



GOFFSTOWN

Match to Page 15



Match to Page 8

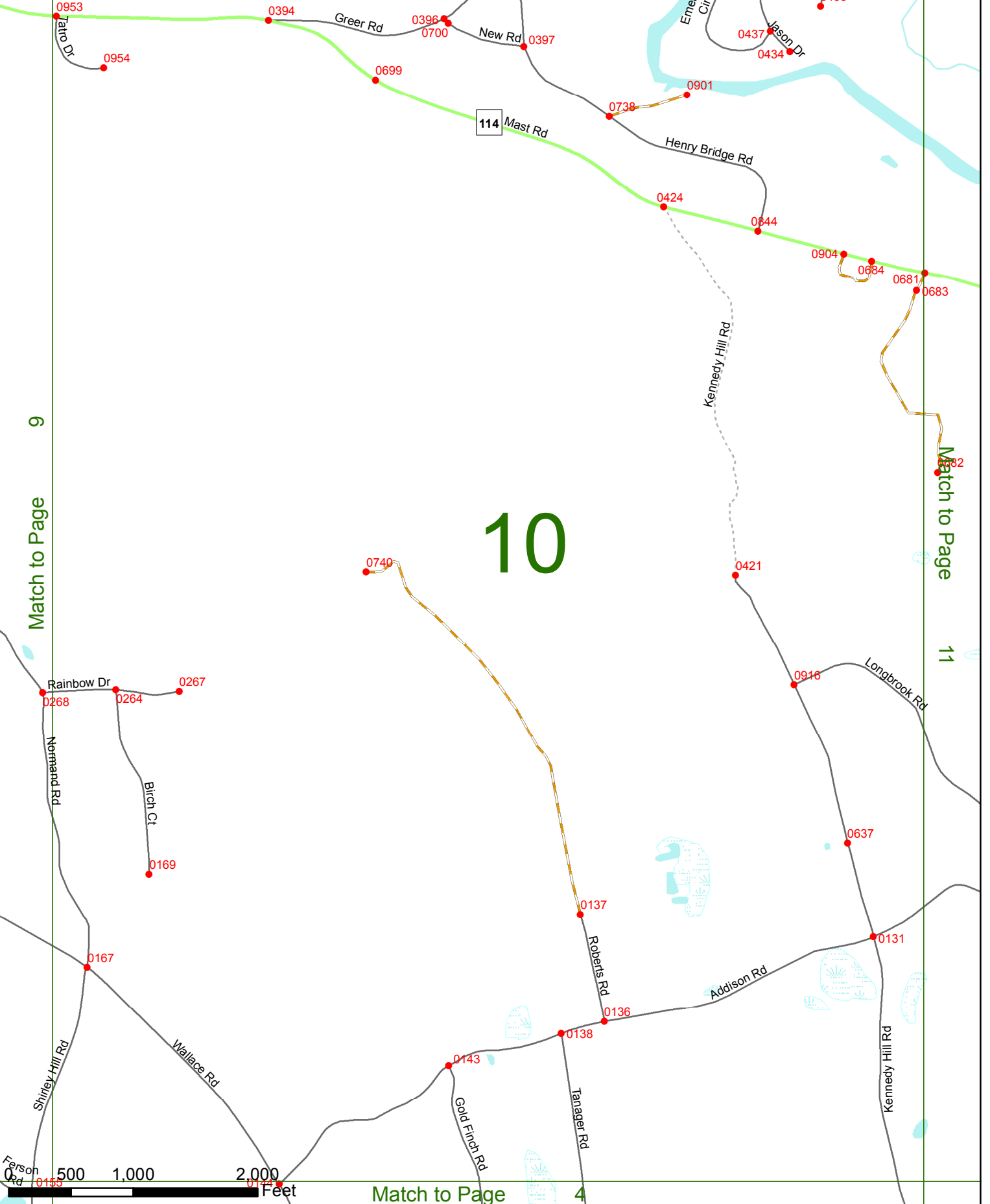
Match to Page 10

Match to Page 3



GOFFSTOWN

Match to Page 16



9

Match to Page

10

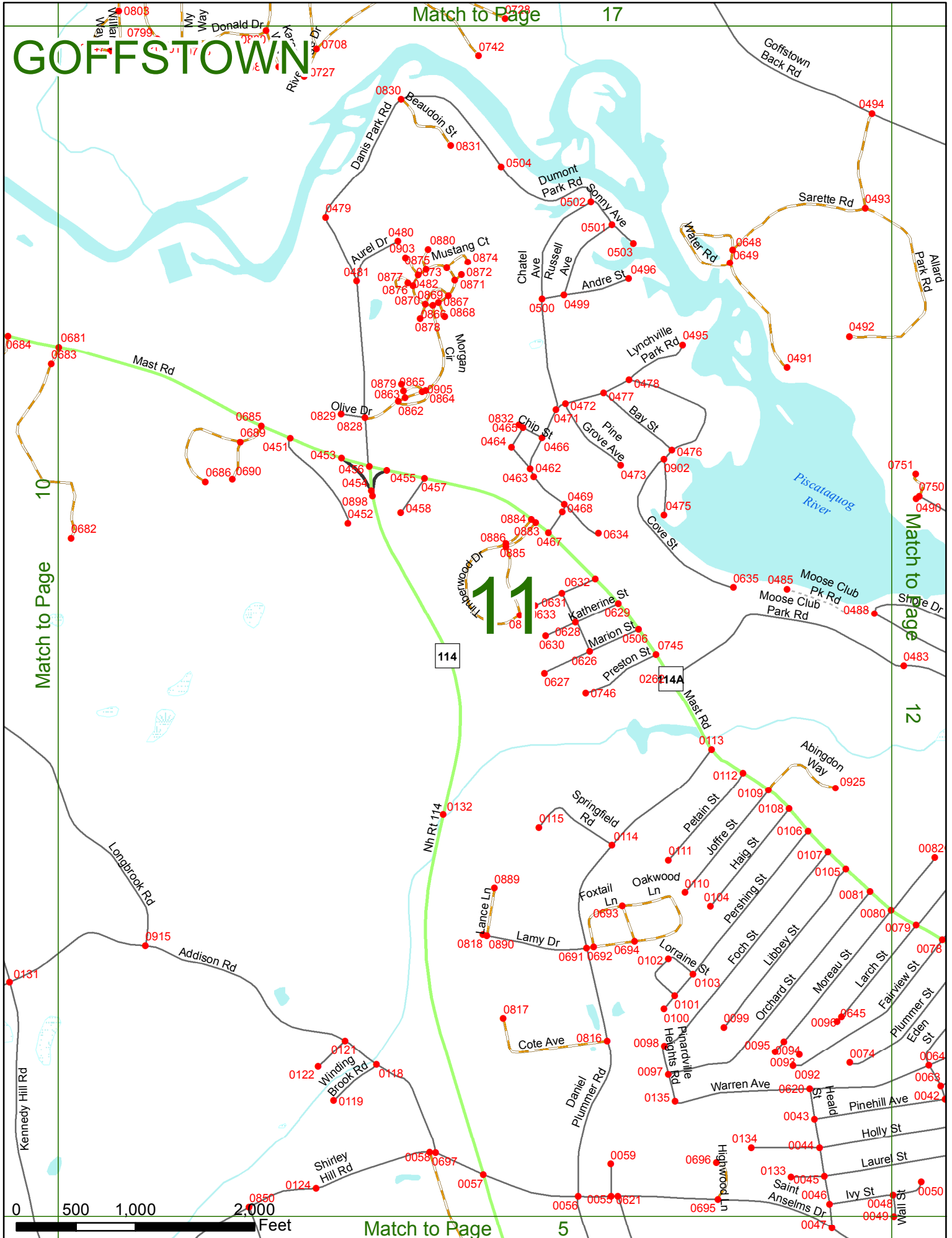
Match to Page

11

500 1,000 2,000 Feet

Match to Page 4

GOFFSTOWN



Match to Page 17

10

Match to Page

11

Match to Page

12

114

114A

Match to Page

5



GOFFSTOWN

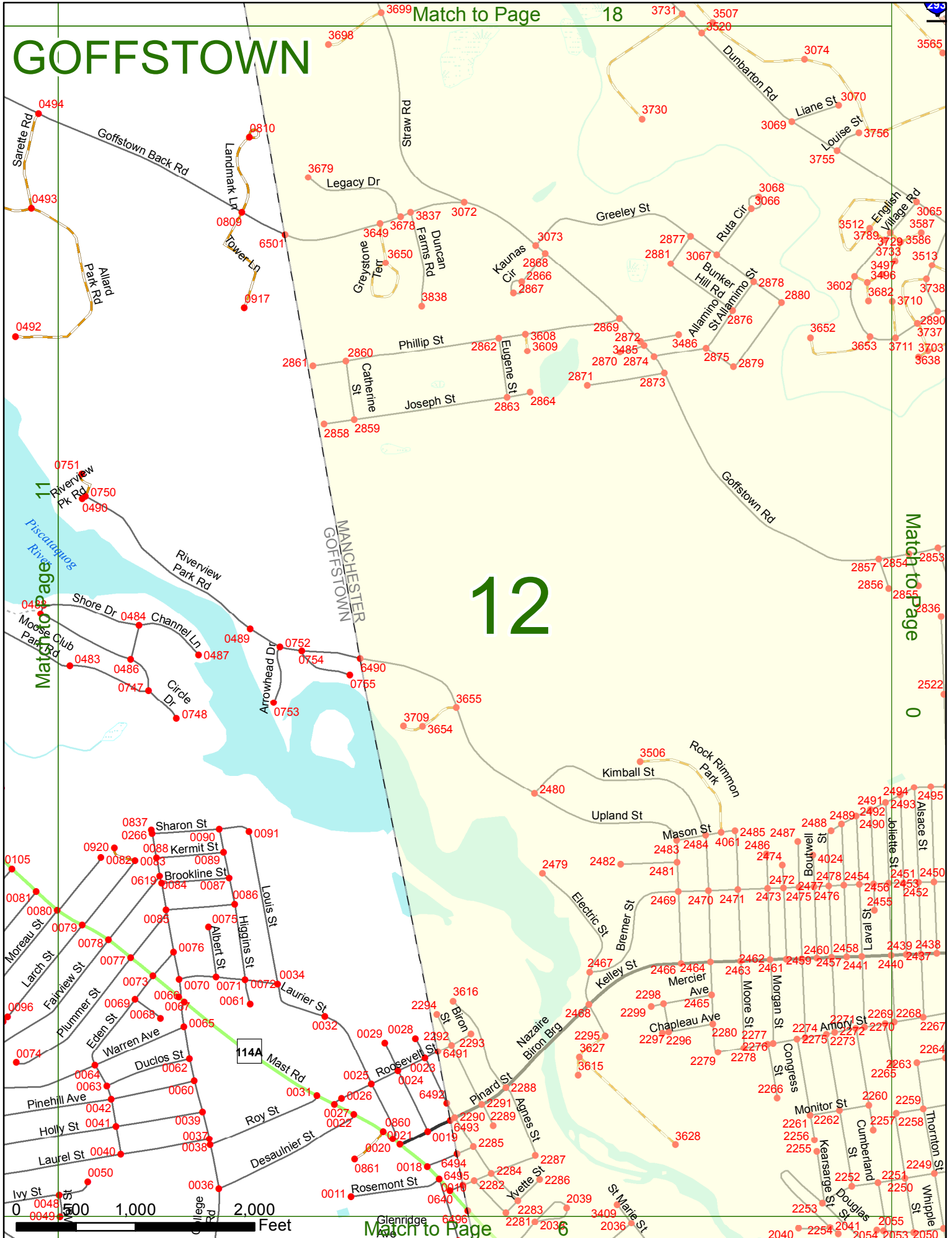
Match to Page 18

12

Match to Page 0

Match to Page 11

Match to Page 6



GOFFSTOWN

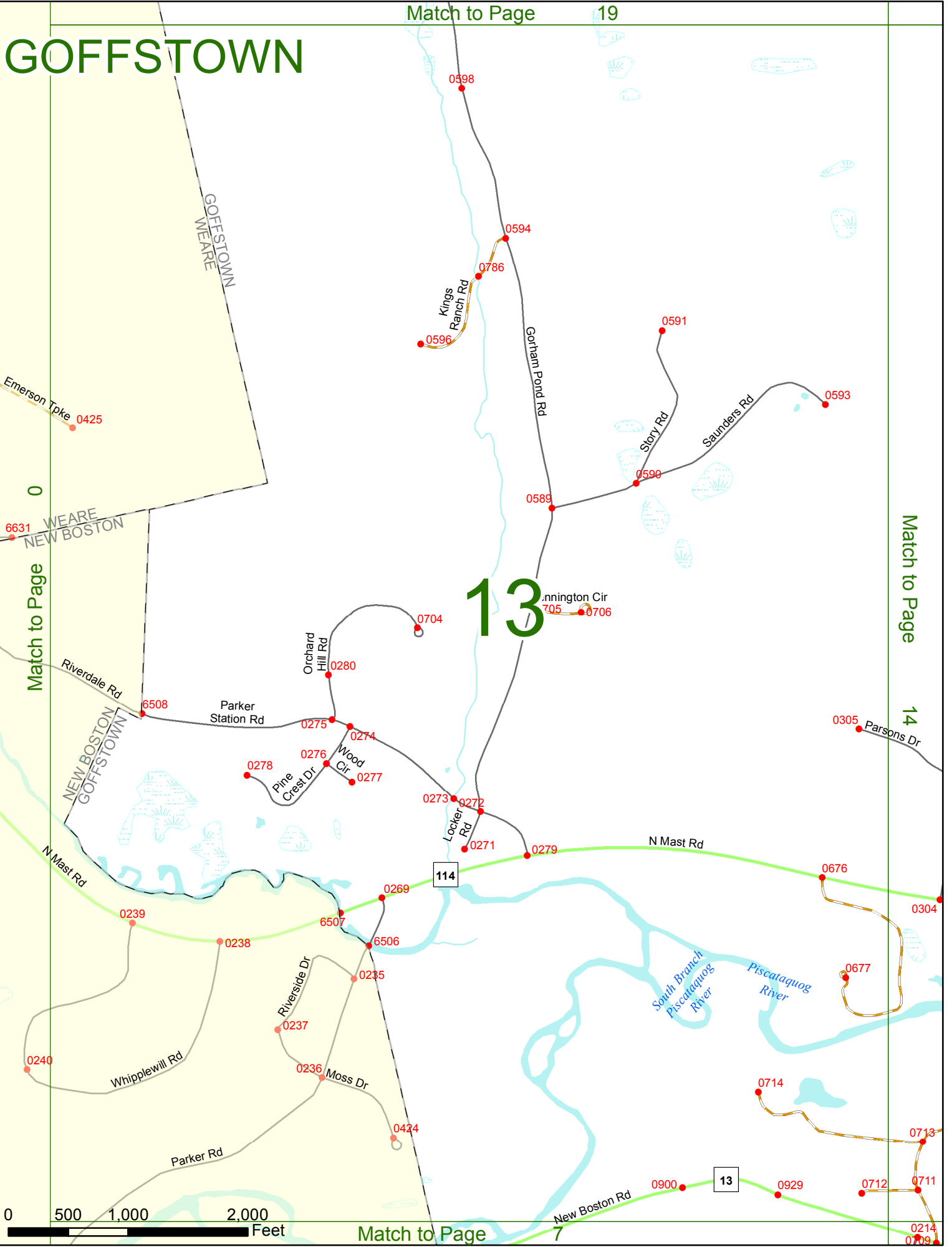
Match to Page 19

Match to Page 0

Match to Page 14

13

Match to Page 7



0 500 1,000 2,000 Feet

Match to Page 7

GOFFSTOWN

Match to Page 21

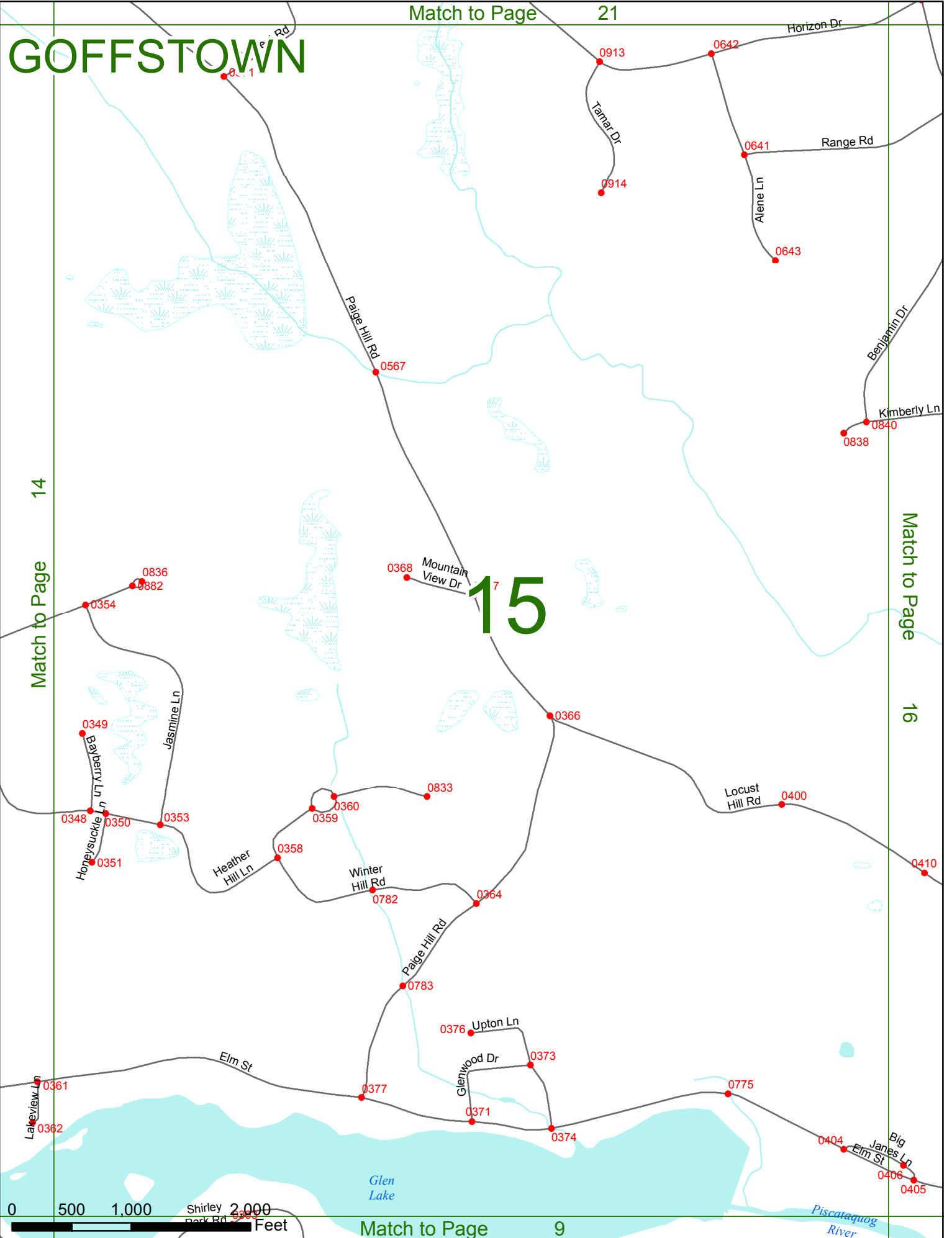
14

Match to Page

Match to Page

16

15



Match to Page 9

GOFFSTOWN

MANCHESTER
GOFFSTOWN

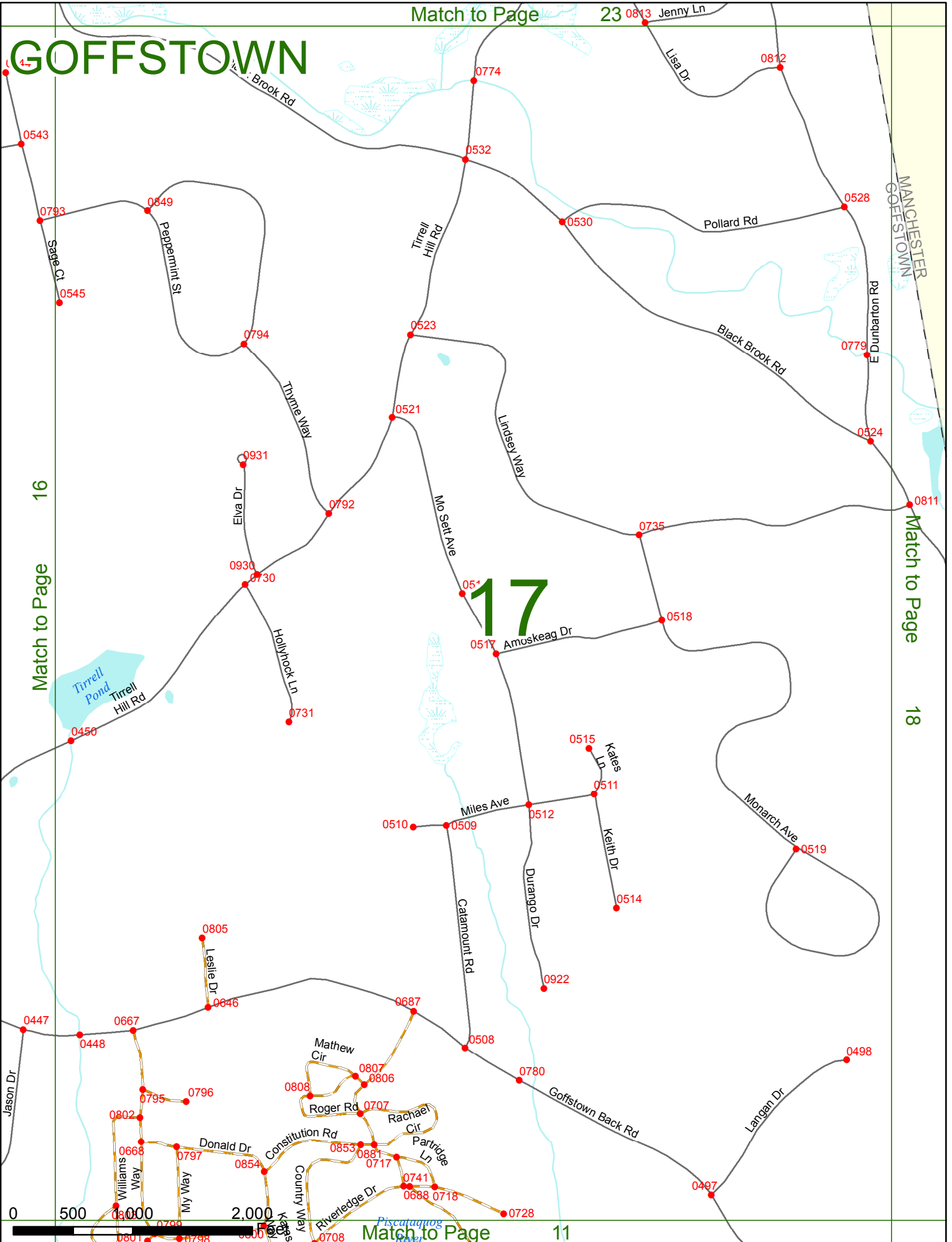
16

Match to Page

Match to Page

18

17



GOFFSTOWN

Gorham Pond

Match to Page 0

0325 0028
0326 0026 Gorham Dr 0027

0325
0024 Holiday Shore Dr 0025 Gary Rd

0322 0023
0323 0321 Karen Rd 0022

0020

Gorham Pond Rd

19

8401

DUNBARTON GOFFSTOWN

Match to Page

20

Snook Rd

0599

Gorham Pond Rd

GOFFSTOWN WEARE

0 500 1,000 2,000 Feet

Match to Page

13

GOFFSTOWN

Match to Page 0

19

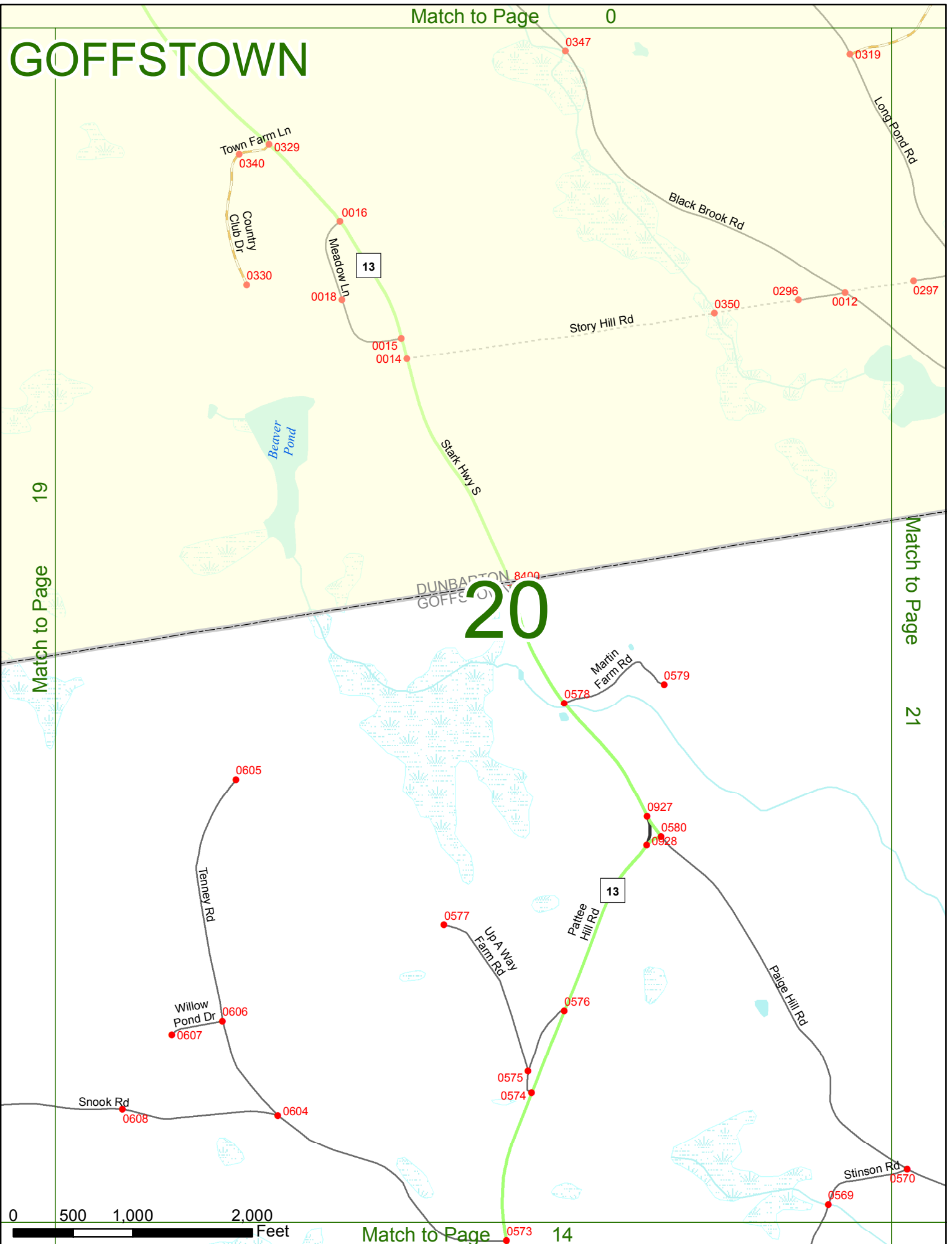
Match to Page

Match to Page

21

20

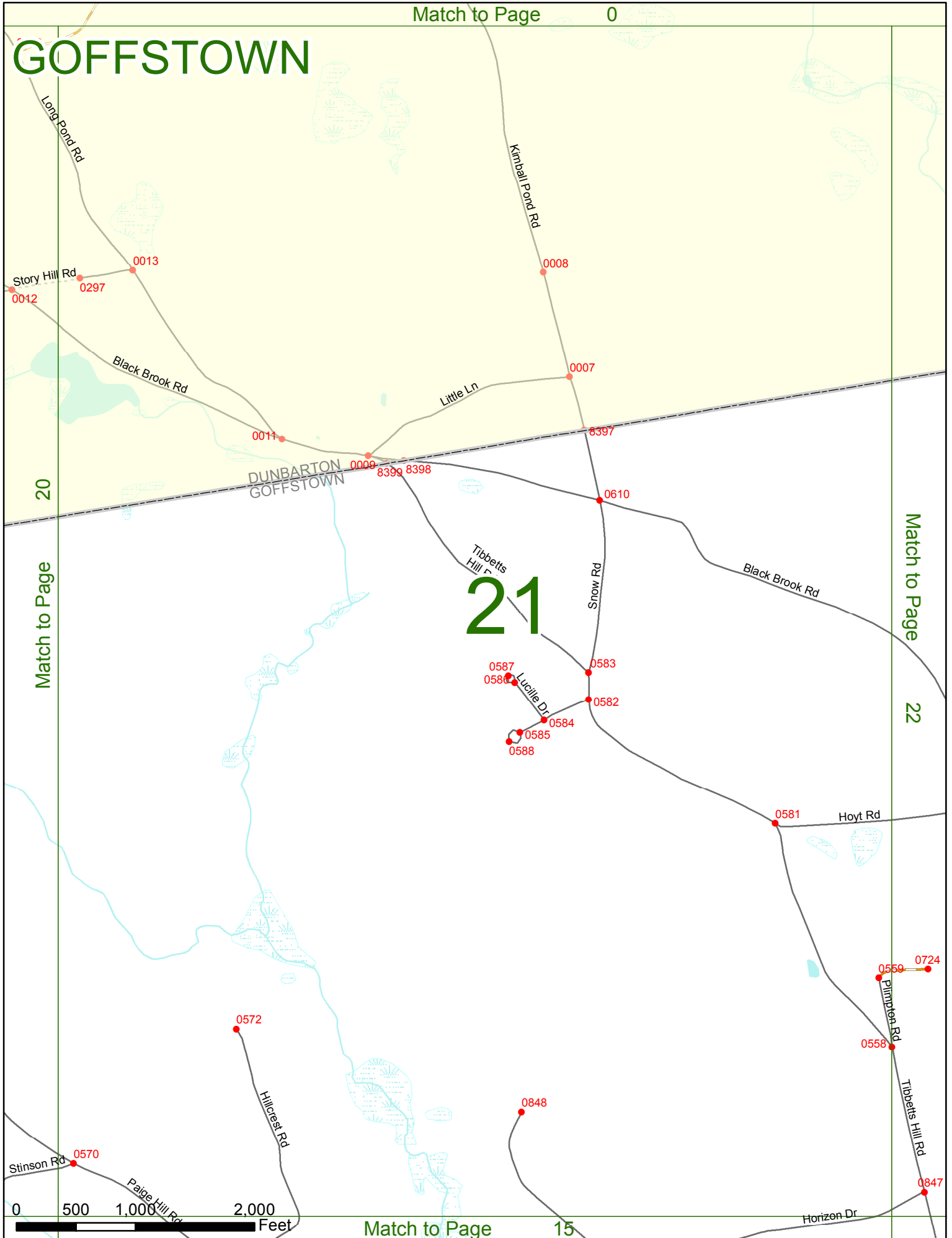
DUNBARTON
GOFFSTOWN



0 500 1,000 2,000 Feet

Match to Page 14

GOFFSTOWN



20

Match to Page

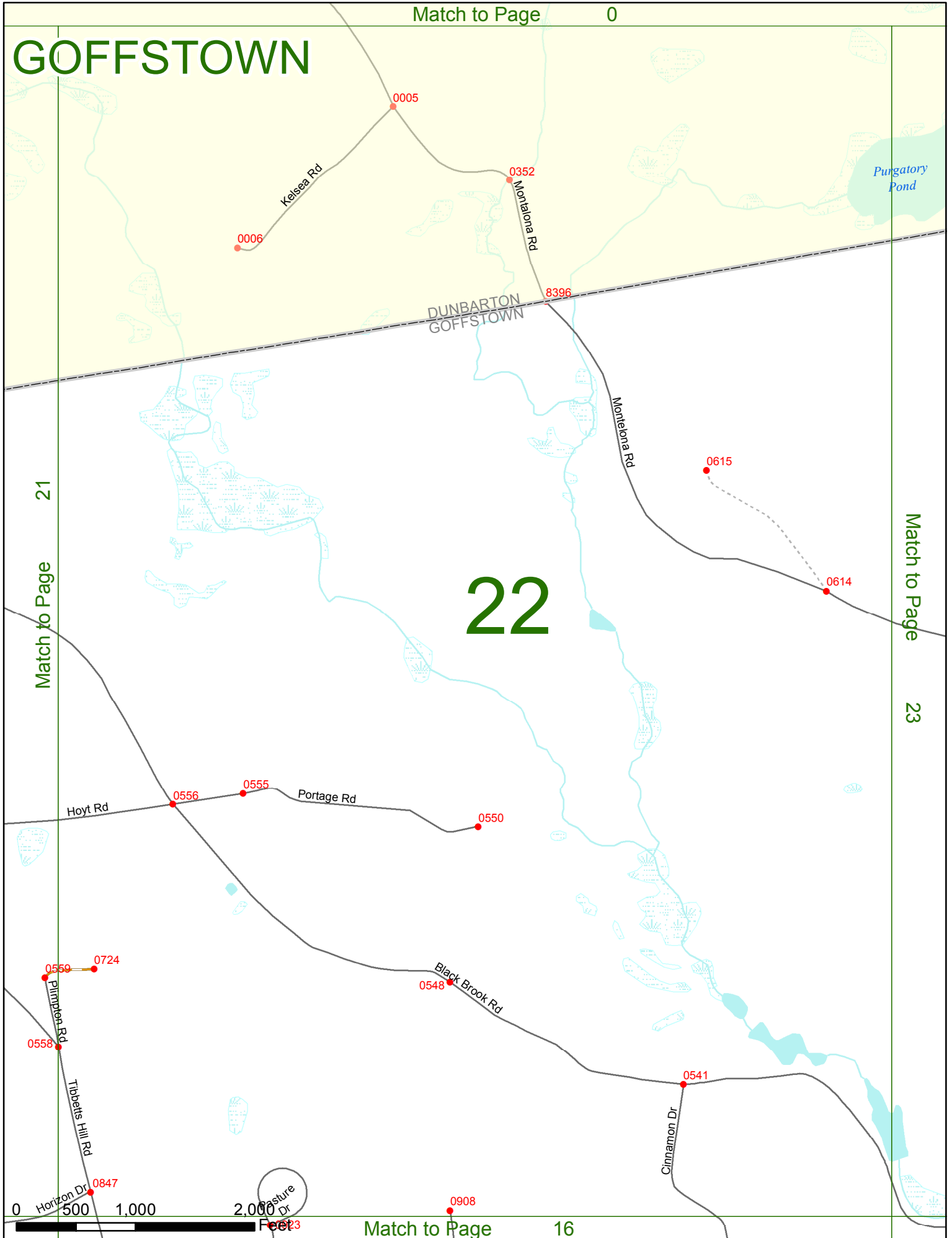
21

Match to Page

22

0 500 1,000 2,000 Feet

GOFFSTOWN



Match to Page 21

Match to Page 23

22



GOFFSTOWN

Match to Page 0

22

23

Match to Page 0

0

0 500 1,000 2,000 Feet

Match to Page 17

