New Hampshire DOT
Department of Transportation

Maps and data sets are not guaranteed to be free from errors and omissions. Data is in a constant state of update and correction by various groups and agencies. Information displayed on this map is the best available at the time of publication.

2014 Nodal Reference Bookmap

LEGEND

Divided Highway Linited Access

Turnpike Toll Road

U.S. Route

N.H. Route

State Roads (Carries NO Route Number)

Local Roads

Class 6 Roads (Not Maintained)

Private Roads

State Line

County Line

Town Line

Rivers & Streams

Lakes & Ponds

State Parks

National & State Forests

Reference Nodes

NHDOT will accept crash locations based on the State of NH Uniform Police Traffic Accident Report.

Crash occurred on:

Option 1 Street Address

123 Main Street

Option 2

Route No and/or Street name	Distance from Intersecting Street	NESW	Intesecting Road, Bridge, Town/County line
Main Street	*500*	*E*	*Oak Street*

Option 3

First Node	Distance from First Node	Second Node
515	*212*	*632*

Option 4

Route No and/or Street name	Mile Marker on Interstate Only	NESW	Mile (Marker)
I89S	*700 feet*	*S*	*36.8*

Option 3 – Example

Street Name	*Loudon Road*
First Node	*803*
Distance from First Node	318 Ft
Second Node	*813*

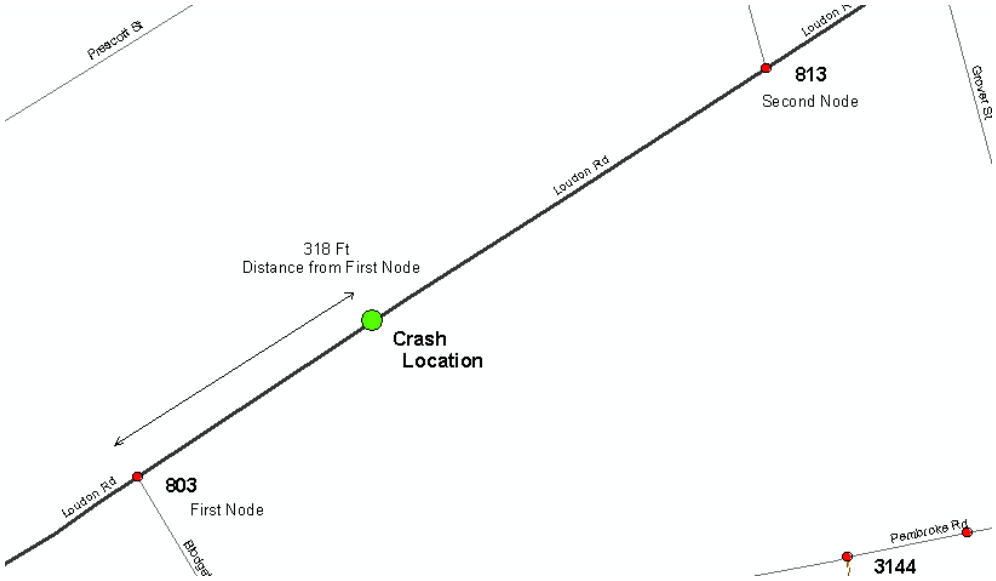

HUDSON

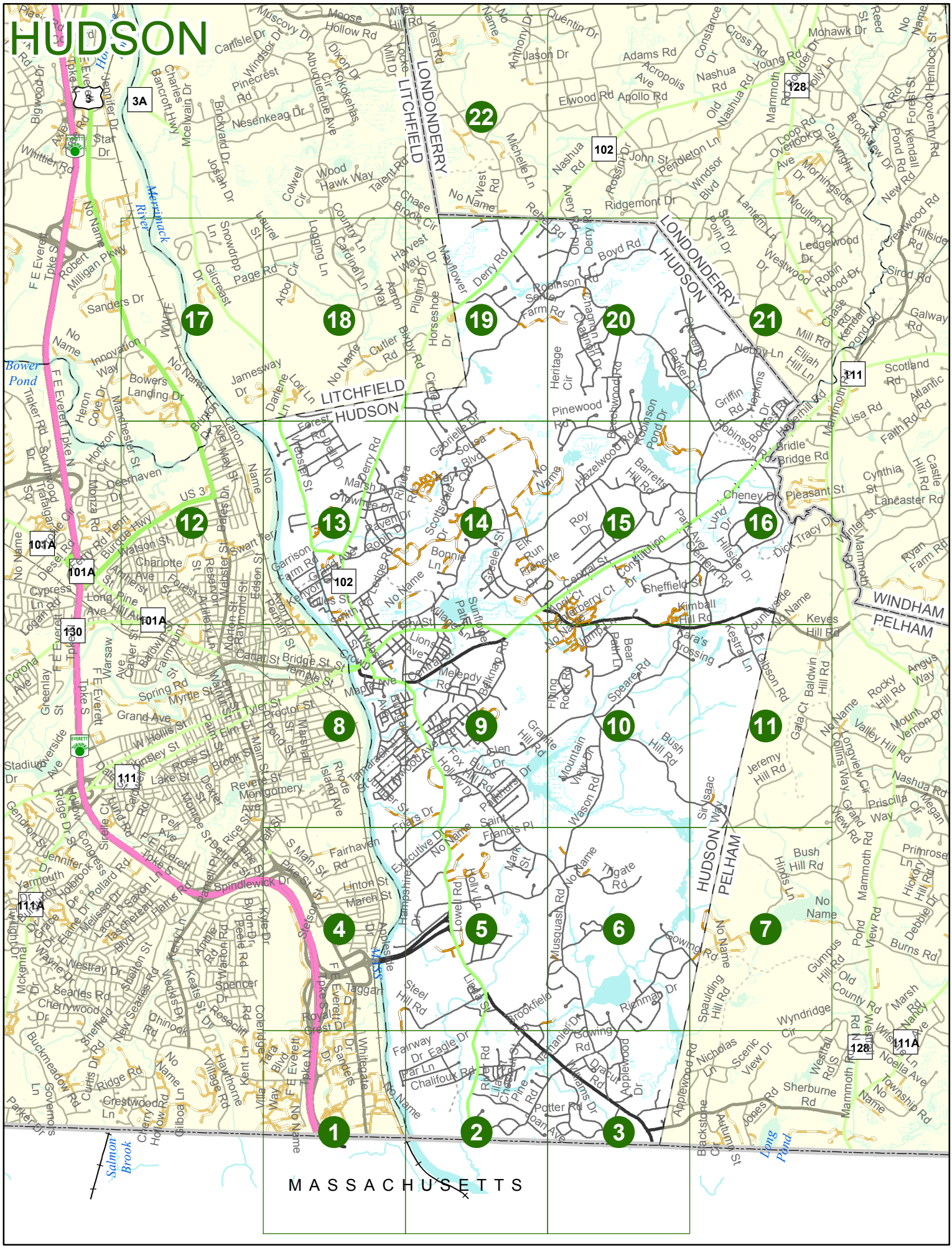

Date: 12/12/2013

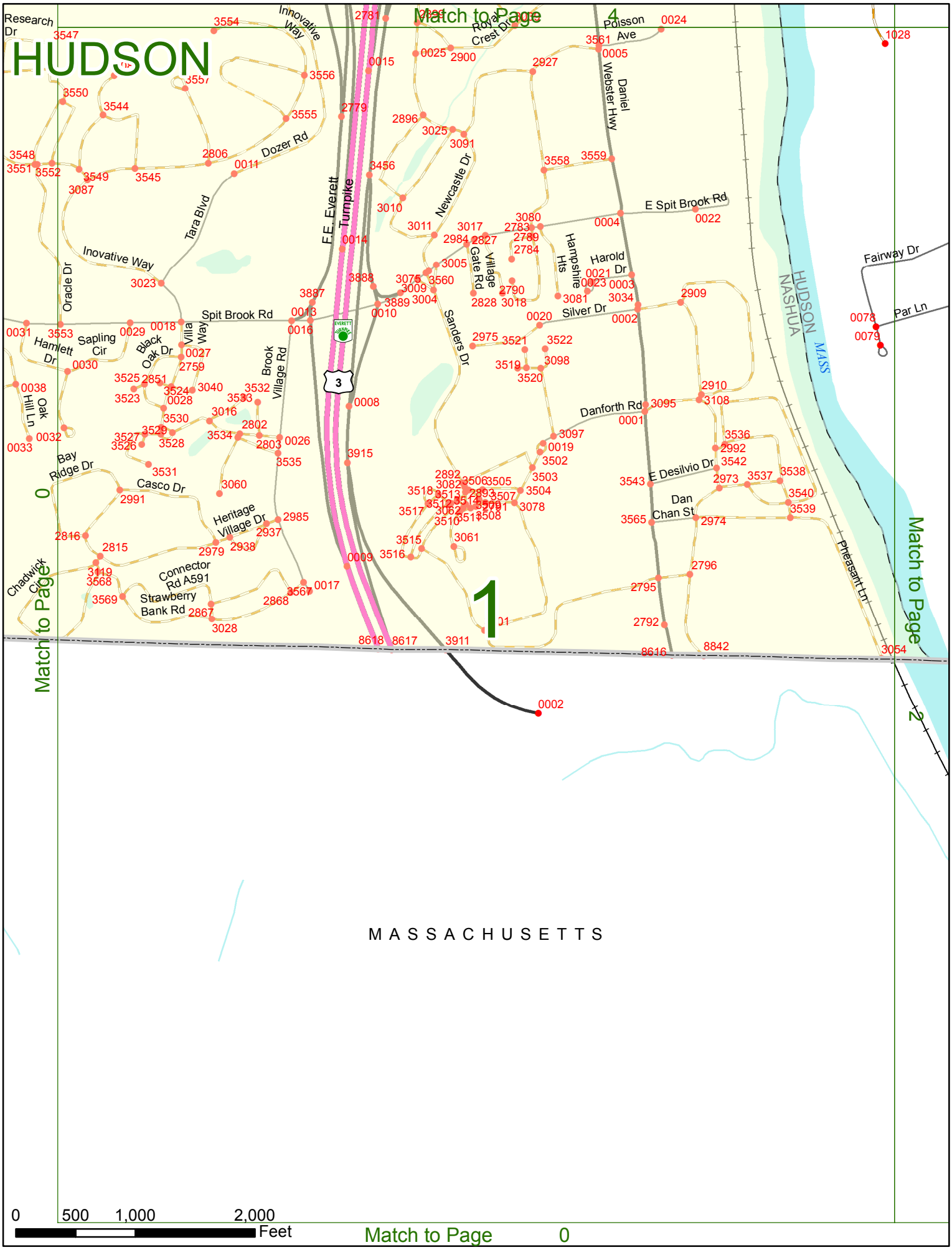
HUDSON
Match to Page 4
Match to Page 0
Match to Page 0
Research Dr
Innovative Way
Royal Crest Dr
Poisson Ave
Daniel Webster Hwy
Dozer Rd
Tara Blvd
F.E. Everett Turnpike
Newcastle Dr
E Spit Brook Rd
Inovative Way
Oracle Dr
Spit Brook Rd
Sapling Cir
Hamlett Dr
Black Oak Dr
Villa Way
Brook Village Rd
Sanders Dr
Village Gate Rd
Hampshire Hts
Harold Dr
Silver Dr
Fairway Dr
Par Ln
HUDSON
NASHUA
MASS
Oak Hill Ln
Bay Ridge Dr
Casco Dr
Heritage Village Dr
Danforth Rd
E Desilvio Dr
Dan Chan St
Pheasant Ln
Chadwick Cir
Connector Rd A591
Strawberry Bank Rd
MASSACHUSETTS
0 500 1,000 2,000
Feet

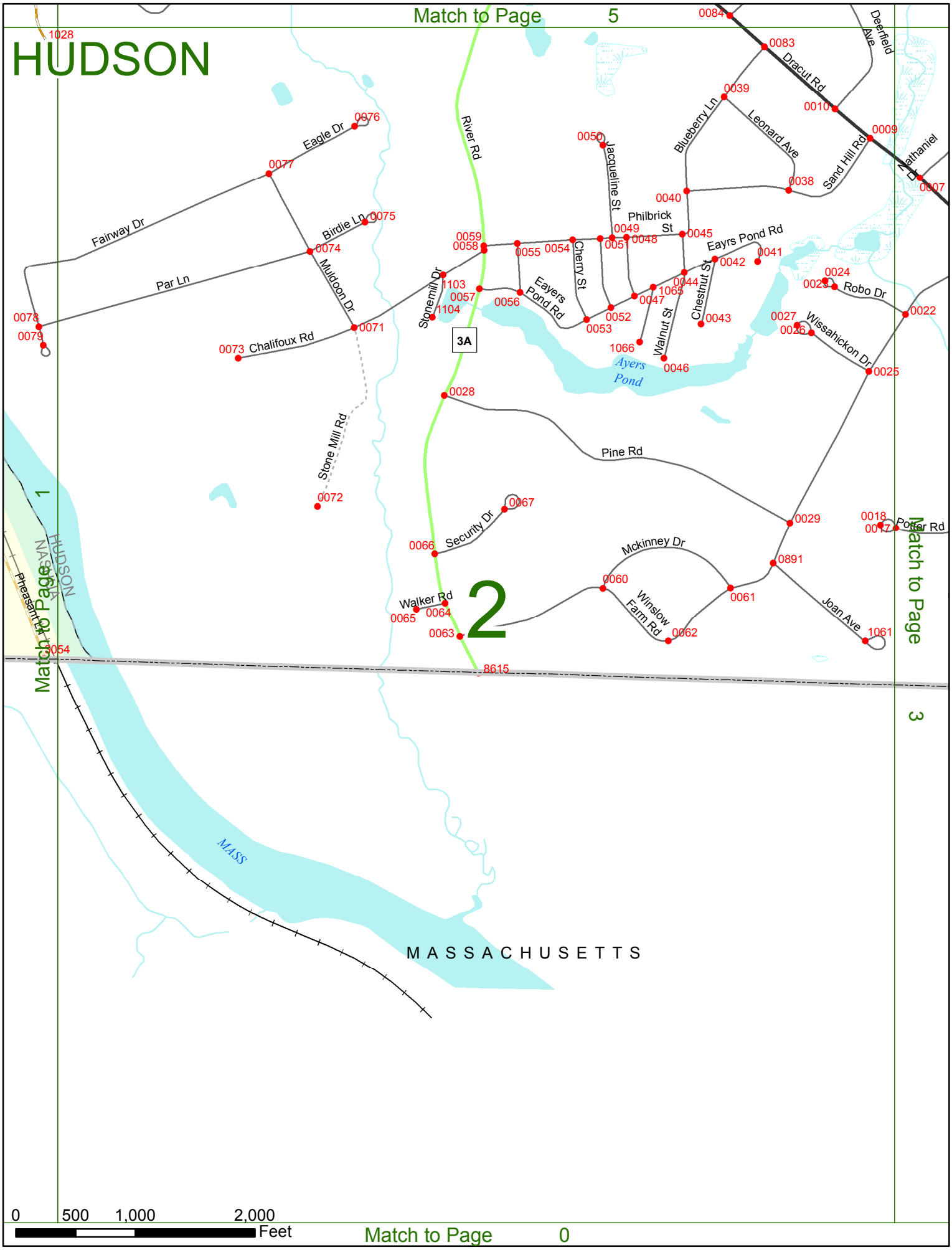
Match to Page 5
HUDSON
1028
0084
0083
Dracut Rd
Deerfield Ave
0039
0010
0009
Nathaniel Dr
0007
Blueberry Ln
Leonard Ave
Sand Hill Rd
0038
0040
0050
Jacqueline St
Philbrick St
0049
0048
0045
0051
0059
0058
0055
0054
Cherry St
Eayrs Pond Rd
0041
0042
0024
0023
Robo Dr
0022
River Rd
Eagle Dr
0076
0077
Fairway Dr
Birdie Ln
0075
0074
Par Ln
Muldoon Dr
Stonemill Dr
1103
0057
1104
0056
Eayers Pond Rd
0052
0053
0047
1065
0044
Walnut St
Chestnut St
0043
0027
0026
Wissahickon Dr
0025
0078
0079
0071
0073
Chalifoux Rd
3A
1066
0046
Ayers Pond
0028
Pine Rd
Stone Mill Rd
0072
0067
Security Dr
0066
0029
0018
0017
Potter Rd
Mckinney Dr
0891
0060
0061
Winslow Farm Rd
0062
Joan Ave
1061
Walker Rd
0065
0064
0063
2
8615
1
HUDSON
NASHUA
Pheasant Ln
0054
Match to Page
Match to Page
3
MASS
M A S S A C H U S E T T S
0
500
1,000
2,000
Feet
Match to Page 0

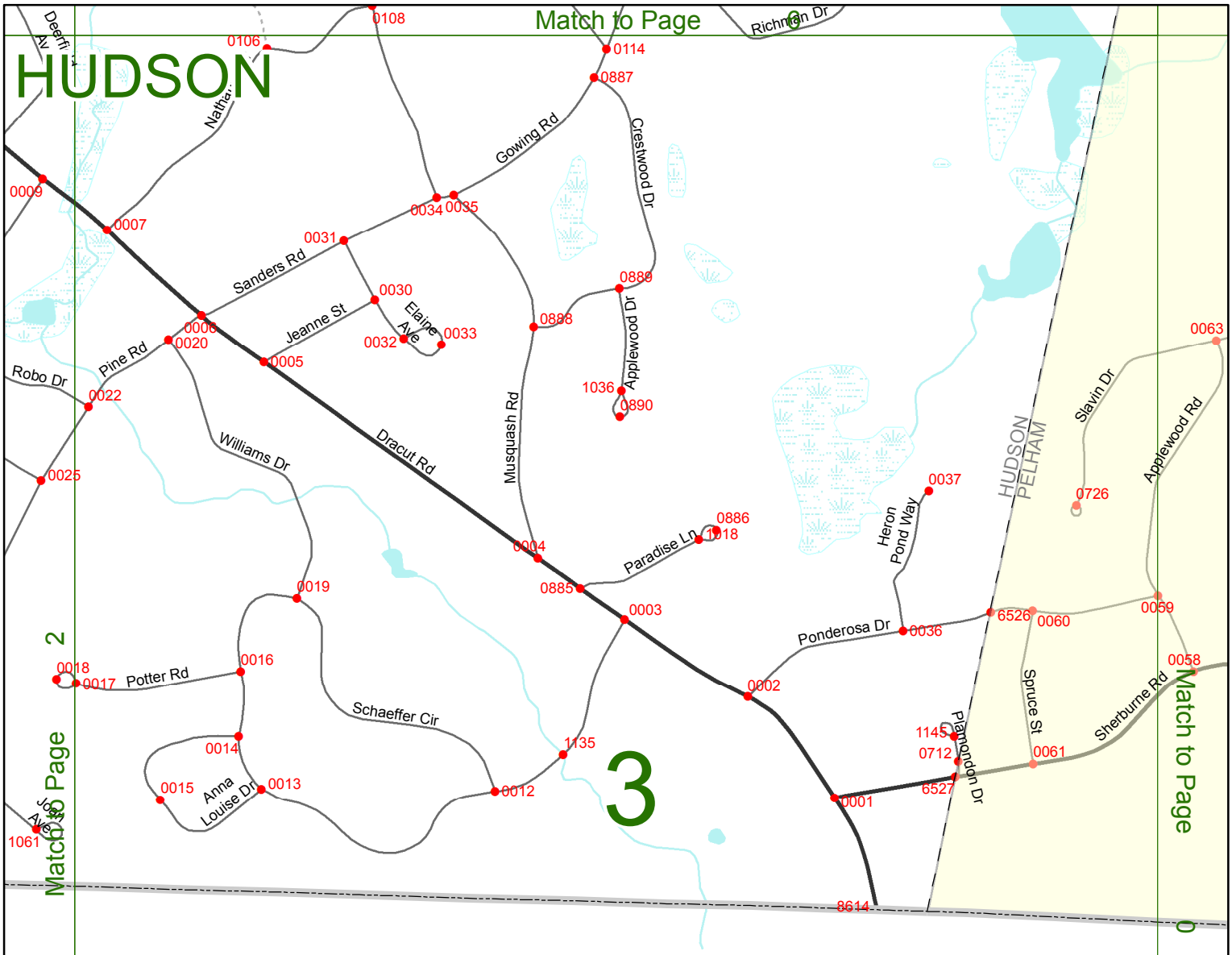
Match to Page
HUDSON
Richman Dr
Gowing Rd
Crestwood Dr
Sanders Rd
Jeanne St
Elaine Ave
Applewood Dr
Pine Rd
Robo Dr
Williams Dr
Dracut Rd
Musquash Rd
Paradise Ln
Heron Pond Way
HUDSON
PELHAM
Slavin Dr
Applewood Rd
Ponderosa Dr
Potter Rd
Schaeffer Cir
Anna Louise Dr
Spruce St
Sherburne Rd
Plamondon Dr
3
Match to Page 2
Match to Page 0
0106
0108
0114
0887
0009
0007
0034
0035
0031
0030
0888
0898
0006
0020
0032
0033
0005
1036
0890
0022
0025
0063
0037
0726
0886
1018
0004
0885
0019
0003
6526
0060
0059
0036
0018
0017
0016
0002
0058
0014
1135
1145
0712
0061
0015
0013
0012
6527
0001
1061
8614
M A S S A C H U S E T T S
0
500
1,000
2,000
Feet
Match to Page 0

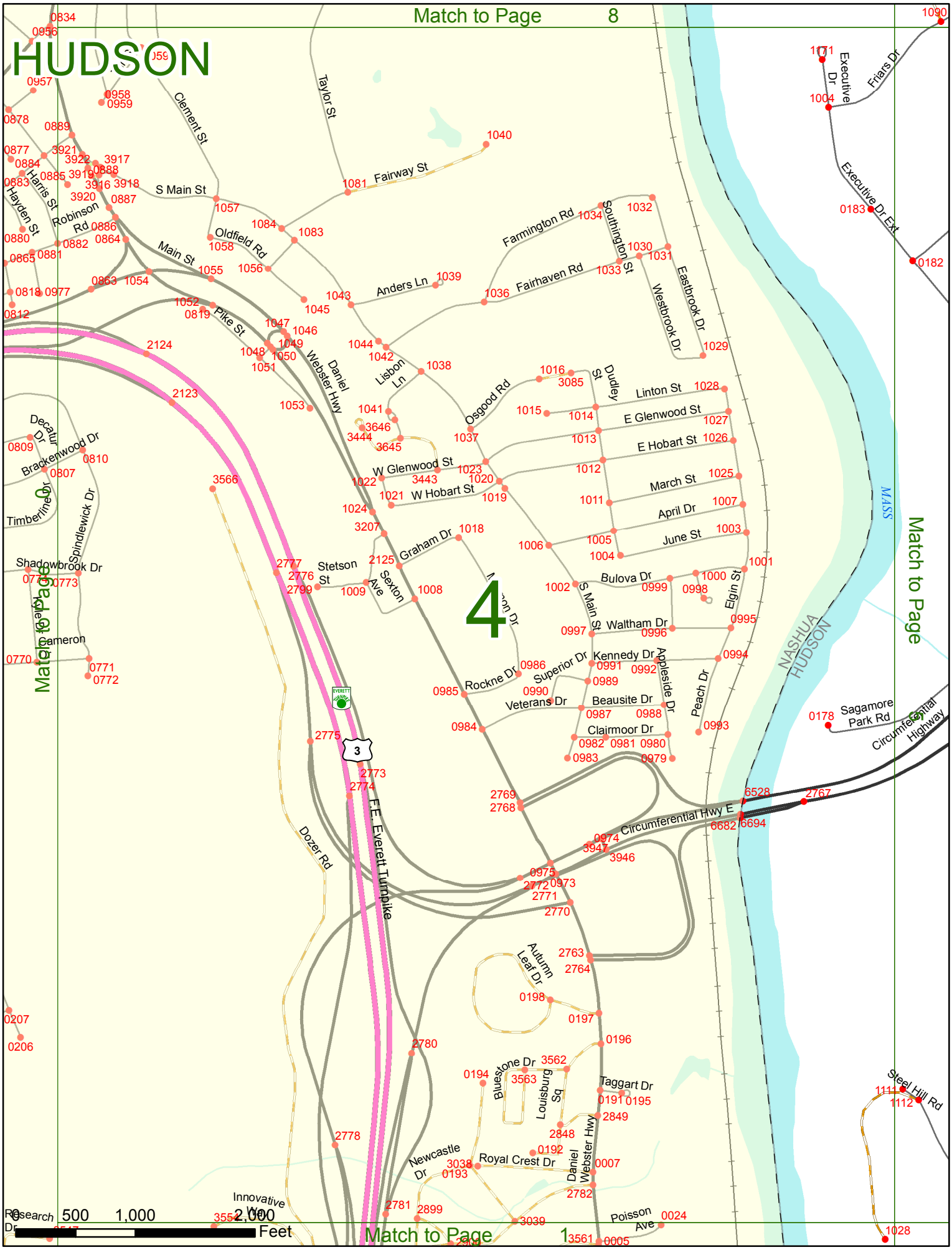
Match to Page 8
HUDSON
4
Match to Page 10
Match to Page
Match to Page 1
Taylor St
Clement St
Fairway St
S Main St
Main St
Harris St
Hayden St
Robinson Rd
Oldfield Rd
Pike St
Daniel Webster Hwy
Lisbon Ln
Anders Ln
Farmington Rd
Southington St
Fairhaven Rd
Westbrook Dr
Eastbrook Dr
Dudley St
Osgood Rd
Linton St
E Glenwood St
E Hobart St
W Glenwood St
W Hobart St
March St
April Dr
June St
Bulova Dr
Waltham Dr
Kennedy Dr
Superior Dr
Rockne Dr
Veterans Dr
Beausite Dr
Clairmoor Dr
Appleside Dr
Peach Dr
Elgin St
Graham Dr
Sexton Ave
Stetson St
Decatur Dr
Brackenwood Dr
Timberline Dr
Spindlewick Dr
Shadowbrook Dr
Cameron
Dozer Rd
F.E. Everett Turnpike
Circumferential Hwy E
Autumn Leaf Dr
Bluestone Dr
Louisburg Sq
Taggart Dr
Newcastle Dr
Royal Crest Dr
Innovative Way
Research Dr
Poisson Ave
Executive Dr
Friars Dr
Executive Dr Ext
Sagamore Park Rd
Circumferential Highway
Steel Hill Rd
NASHUA
HUDSON
MASS
0 500 1,000 2,000 Feet

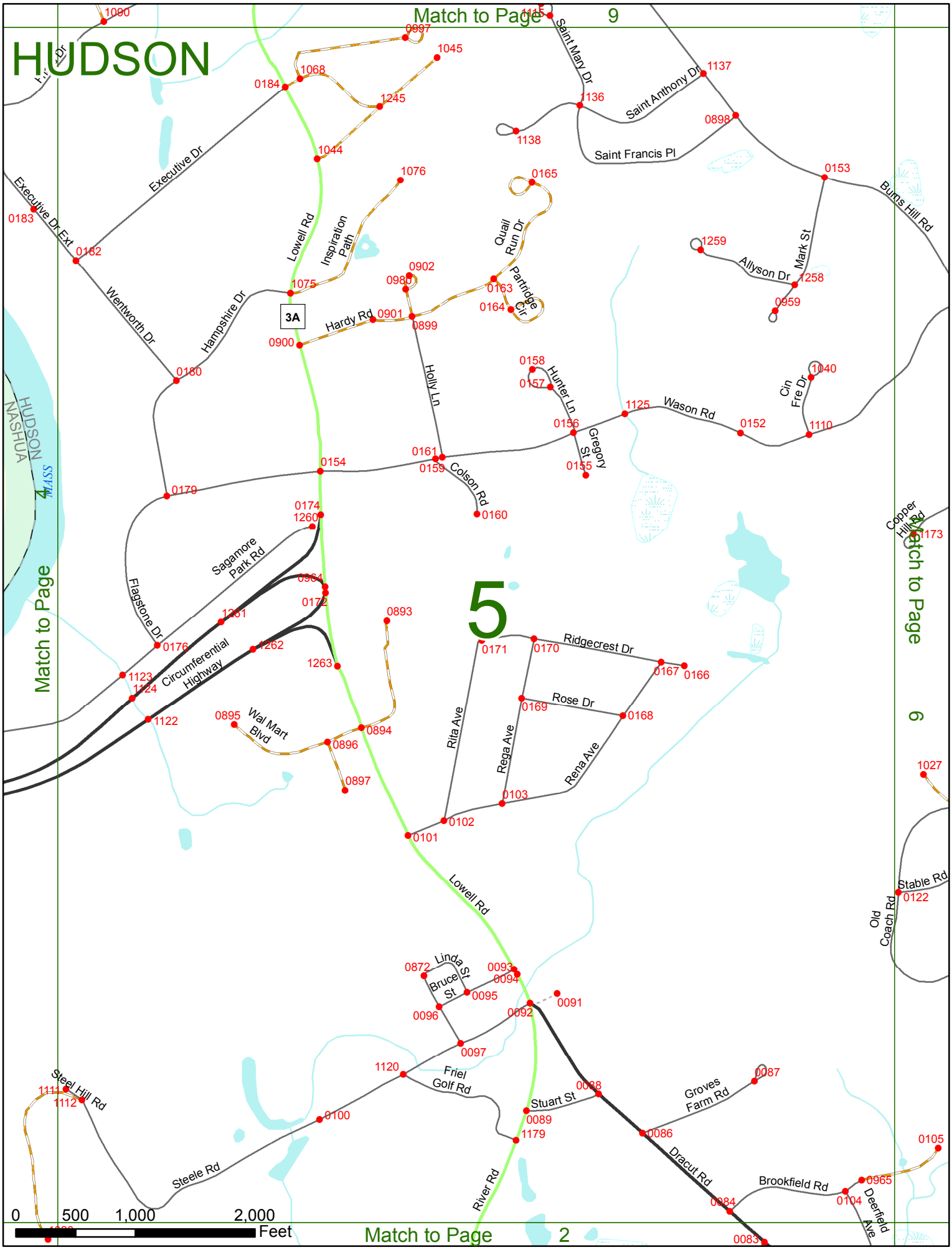
Match to Page 9
HUDSON
Saint Mary Dr
Saint Anthony Dr
Saint Francis Pl
Executive Dr
Executive Dr Ext
Wentworth Dr
Hampshire Dr
Lowell Rd
Inspiration Path
Hardy Rd
3A
Quail Run Dr
Partridge Cir
Holly Ln
Hunter Ln
Gregory St
Wason Rd
Colson Rd
Burns Hill Rd
Mark St
Allyson Dr
Cin Fre Dr
Copper Hill Rd
Sagamore Park Rd
Flagstone Dr
Circumferential Highway
Wal Mart Blvd
Ridgecrest Dr
Rose Dr
Rita Ave
Rega Ave
Rena Ave
Linda St
Bruce St
Stable Rd
Old Coach Rd
Steel Hill Rd
Steele Rd
Friel Golf Rd
Stuart St
Groves Farm Rd
Dracut Rd
Brookfield Rd
Deerfield Ave
River Rd
HUDSON
NASHUA
MASS
5
Match to Page 4
Match to Page 6
0 500 1,000 2,000
Feet
Match to Page 2

Match to Page 10

HUDSON

Match to Page 5

Match to Page 7

6

Burns Hill Rd
Harwood Rd
Homestead Ln
Trigate Rd
Copper Hill Rd
Musquash Rd
James Way
Deer Run
Beaver Path
Dumont Rd
Stable Rd
Old Coach Rd
Brook Dr
Chiswick Rd
Winding Hollow Rd
Cathedral Ln
Little Hales Ln
Gowing Rd
Demery Rd
Richman Dr
Glenview Dr
Somerset Dr
Pulpit Dr
Daniel Dr
Musquash Brook
HUDSON
PELHAM

1181 1180 0149 0150 0151 0145 0148 1147 1146 0144 1172 1173 0143 0146 0125 1027 1026 0124 0123 0122 0121 0142 0141 0134 0139 0140 0138 1022 6525 0133 0130 0131 0129 0137 0136 0135 0117 0118 0119 0112 0111 0110 0109 0115 0113 0127 0126 0128 0105 0965 0104 0116 0107 0106 0108

0 500 1,000 2,000 Feet

Match to Page 3

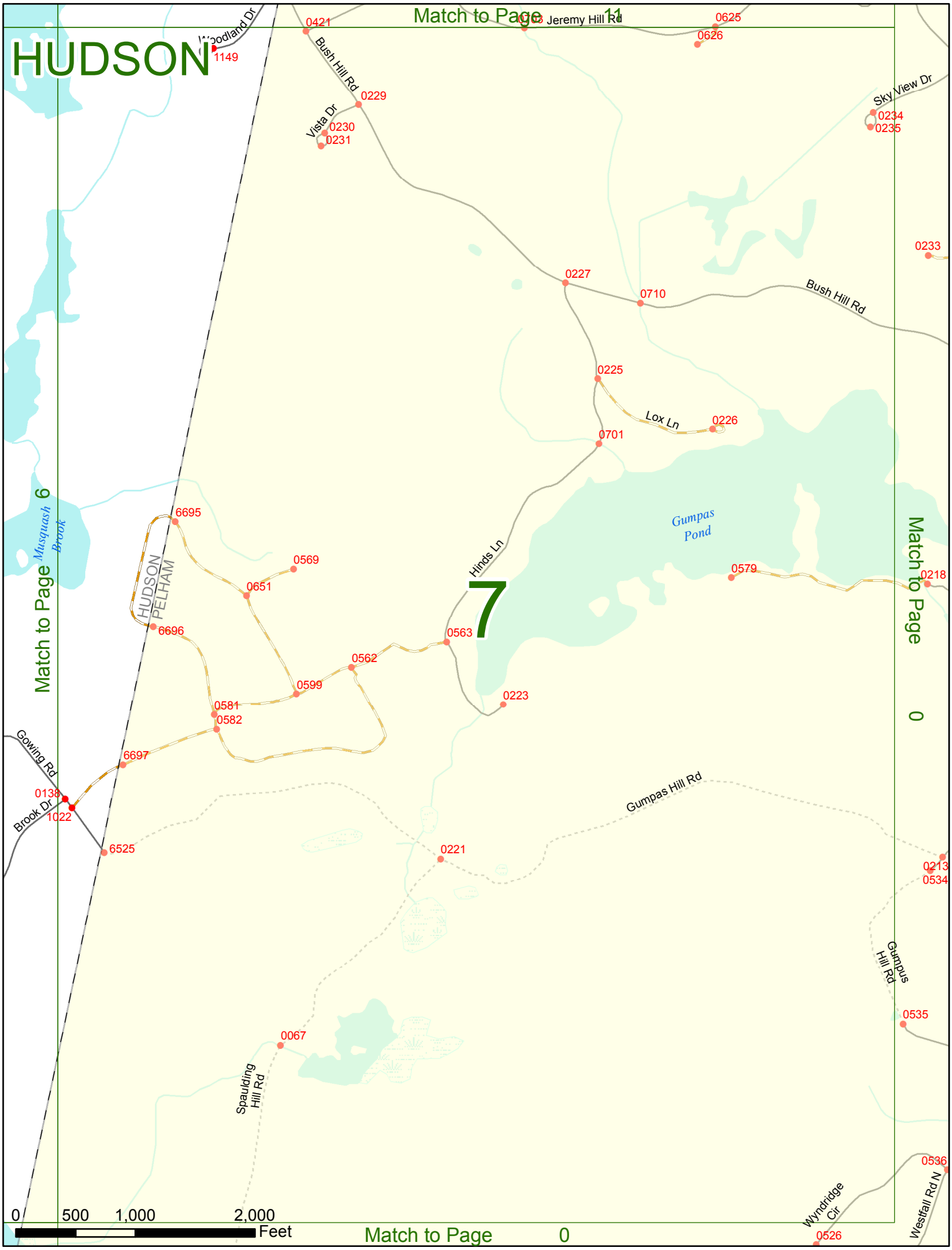
HUDSON
Match to Page 11
Match to Page 6
Match to Page 0
Match to Page 0
7
Woodland Dr
1149
0421
Bush Hill Rd
0229
Vista Dr
0230
0231
Jeremy Hill Rd
0625
0626
Sky View Dr
0234
0235
0233
0227
0710
Bush Hill Rd
0225
Lox Ln
0226
0701
Gumpas Pond
Hinds Ln
0579
0218
0569
0651
6695
HUDSON
PELHAM
6696
0563
0562
0599
0581
0582
0223
Musquash Brook
Gowing Rd
6697
0138
1022
Brook Dr
6525
Gumpas Hill Rd
0221
0213
0534
Gumpus Hill Rd
0535
0067
Spaulding Hill Rd
0536
Wyndridge Cir
0526
Westfall Rd N
0
500
1,000
2,000
Feet

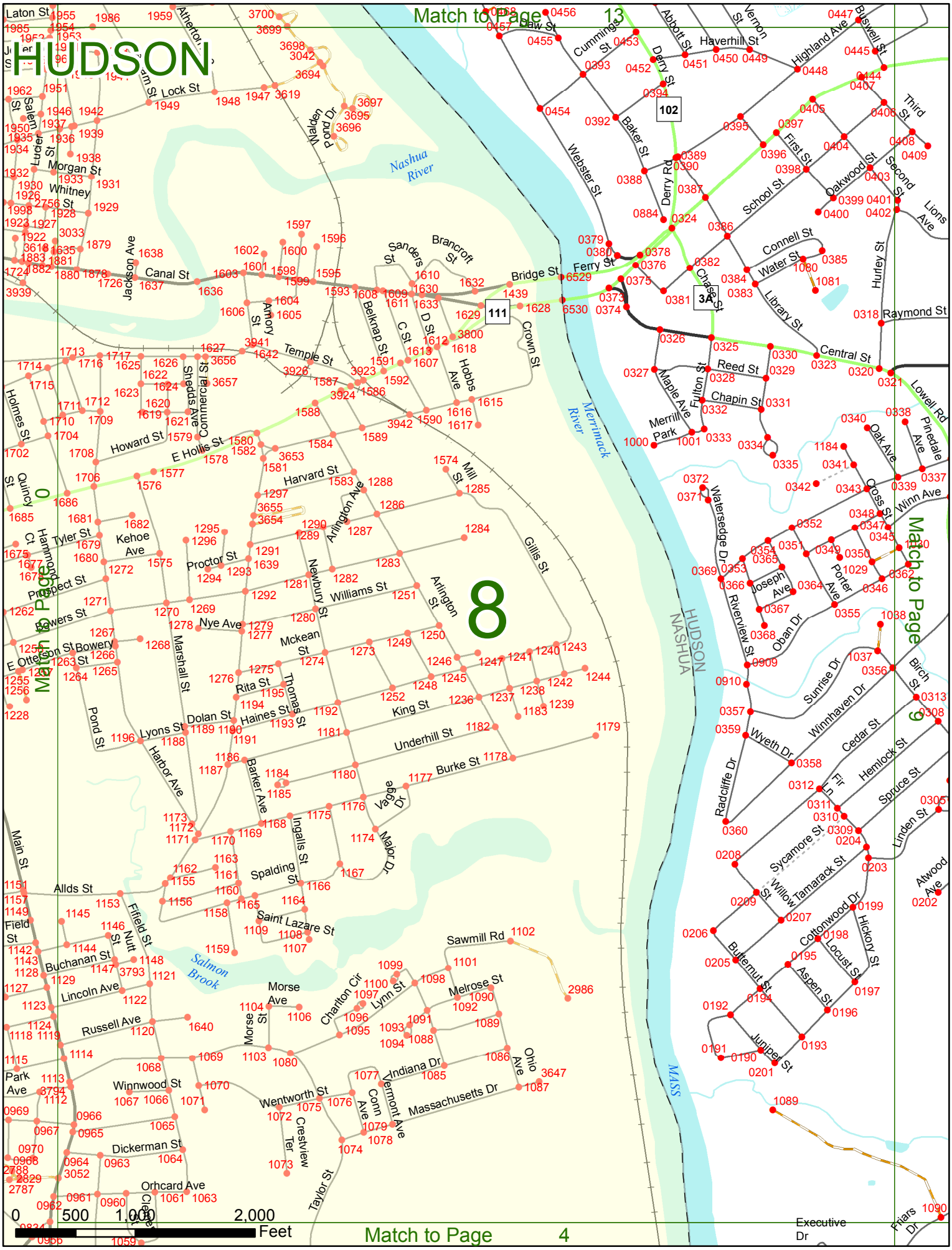
HUDSON
Match to Page 13
Match to Page 4
Match to Page 10
Match to Page 9
8
Nashua River
Merrimack River
Salmon Brook
HUDSON
NASHUA
MASS
Laton St
Lock St
Salem St
Lucier St
Morgan St
Whitney St
Jackson Ave
Canal St
Atherton St
Walden Pond Dr
Sanders St
Brancroft St
Bridge St
Ferry St
Armory St
Temple St
Belknap St
C St
D St
Hobbs Ave
Crown St
Sheeds Ave
Commercial St
Holmes St
Howard St
E Hollis St
Harvard St
Arlington Ave
Mill St
Gills St
Quincy St
Hammond Ct
Tyler St
Kehoe Ave
Proctor St
Newbury St
Williams St
Prospect St
Bowers St
Nye Ave
Mckean St
Otterson St
Bowery St
Marshall St
Rita St
Thomas St
Haines St
Dolan St
King St
Pond St
Lyons St
Underhill St
Harbor Ave
Barker Ave
Burke St
Vagge Dr
Major Dr
Ingalls St
Spalding St
Main St
Allds St
Saint Lazare St
Field St
Nutt St
Fifield St
Buchanan St
Lincoln Ave
Russell Ave
Morse Ave
Morse St
Charlton Cir
Lynn St
Melrose St
Sawmill Rd
Park Ave
Winnwood St
Wentworth St
Indiana Dr
Vermont Ave
Conn Ave
Massachusetts Dr
Ohio Ave
Crestview Ter
Dickerman St
Orchard Ave
Taylor St
Executive Dr
Friars Dr
Lions Ave
Lowell Rd
Pinedale Ave
Oak Ave
Winn Ave
Cross St
Watersedge Dr
Riverview St
Joseph Ave
Porter Ave
Oban Dr
Sunrise Dr
Winnhaven Dr
Wyeth Dr
Radcliffe Dr
Cedar St
Hemlock St
Spruce St
Linden St
Sycamore St
Willow St
Tamarack St
Cottonwood Dr
Hickory St
Locust St
Aspen St
Butternut St
Juniper St
Atwood Ave
Birch St
Hurley St
Raymond St
Central St
Reed St
Chapin St
Maple Ave
Fulton St
Merrill Park
Library St
Chase St
Water St
Connell St
Oakwood St
Second St
First St
School St
Derry Rd
Baker St
Webster St
Derry St
Cummings St
Abbott St
Haverhill St
Vernon St
Highland Ave
Buswell St
Third St
Daw St
102
111
3A
0 500 1,000 2,000 Feet

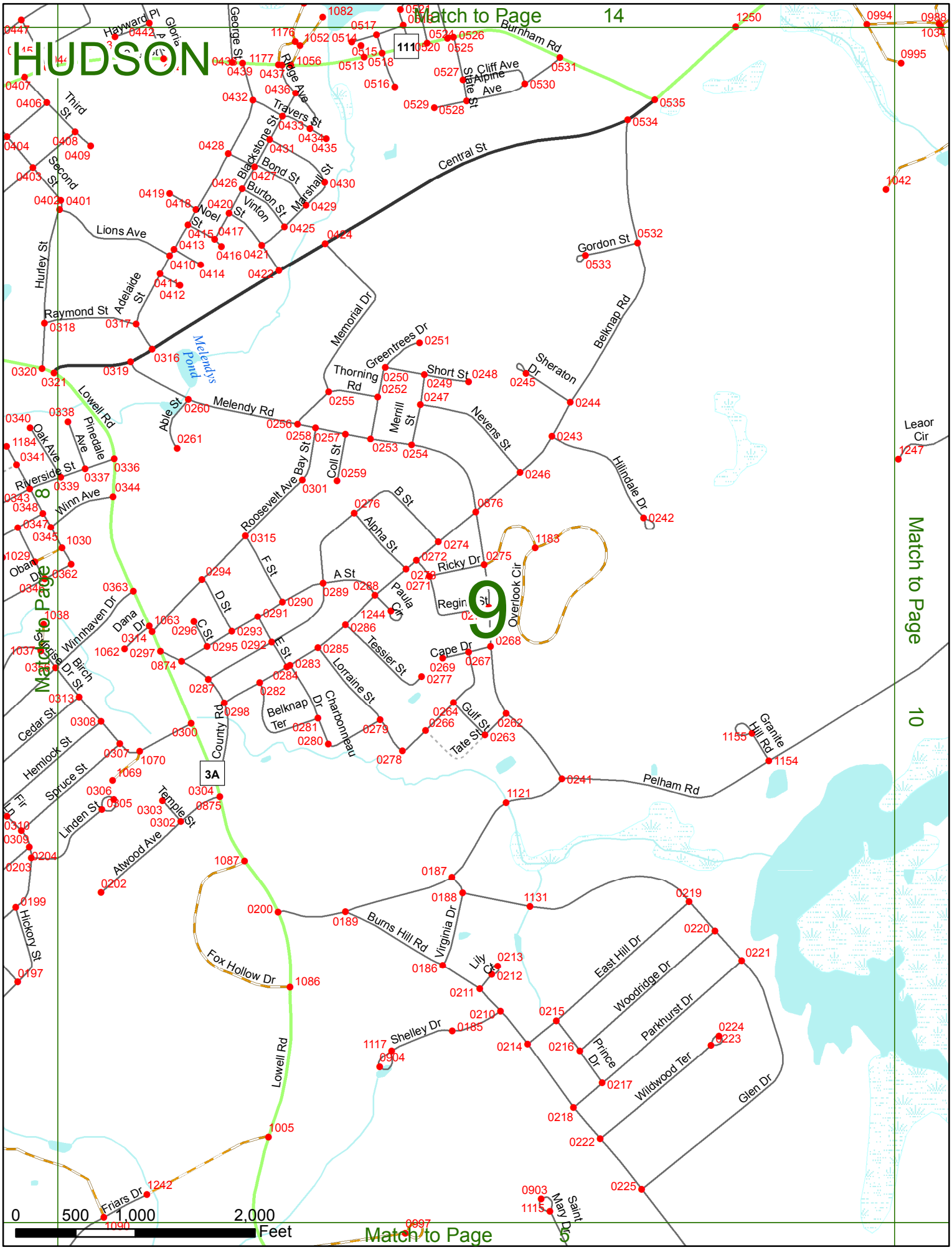
HUDSON
Match to Page 14
Match to Page 8
Match to Page 10
Match to Page 5
9
Central St
Burnham Rd
Cliff Ave
Alpine Ave
Hayward Pl
Gloria
George St
Page Ave
Travers St
Blackstone St
Bond St
Burton St
Vinton St
Marshall St
Noel St
Third St
Second St
Lions Ave
Hurley St
Adelaide St
Raymond St
Melendys Pond
Memorial Dr
Greentrees Dr
Thorning Rd
Short St
Merrill St
Sheraton Dr
Belknap Rd
Gordon St
Nevens St
Hillindale Dr
Melendy Rd
Able St
Lowell Rd
Pinedale Ave
Oak Ave
Riverside St
Winn Ave
Roosevelt Ave
Bay St
Coll St
B St
Alpha St
Ricky Dr
Overlook Cir
Leaor Cir
F St
A St
D St
C St
Paula Cir
Tessier St
Cape Dr
Lorraine St
Charbonneau
Belknap Ter
Dr
Gulf St
Tate St
Winnhaven Dr
Dana Dr
Birch St
Cedar St
Hemlock St
Spruce St
Linden St
Temple St
Atwood Ave
Hickory St
County Rd
Granite Hill Rd
Pelham Rd
Burns Hill Rd
Virginia Dr
Lily Ct
East Hill Dr
Woodridge Dr
Parkhurst Dr
Wildwood Ter
Prince Dr
Glen Dr
Fox Hollow Dr
Shelley Dr
Lowell Rd
Friars Dr
Saint Mary Dr
0 500 1,000 2,000
Feet

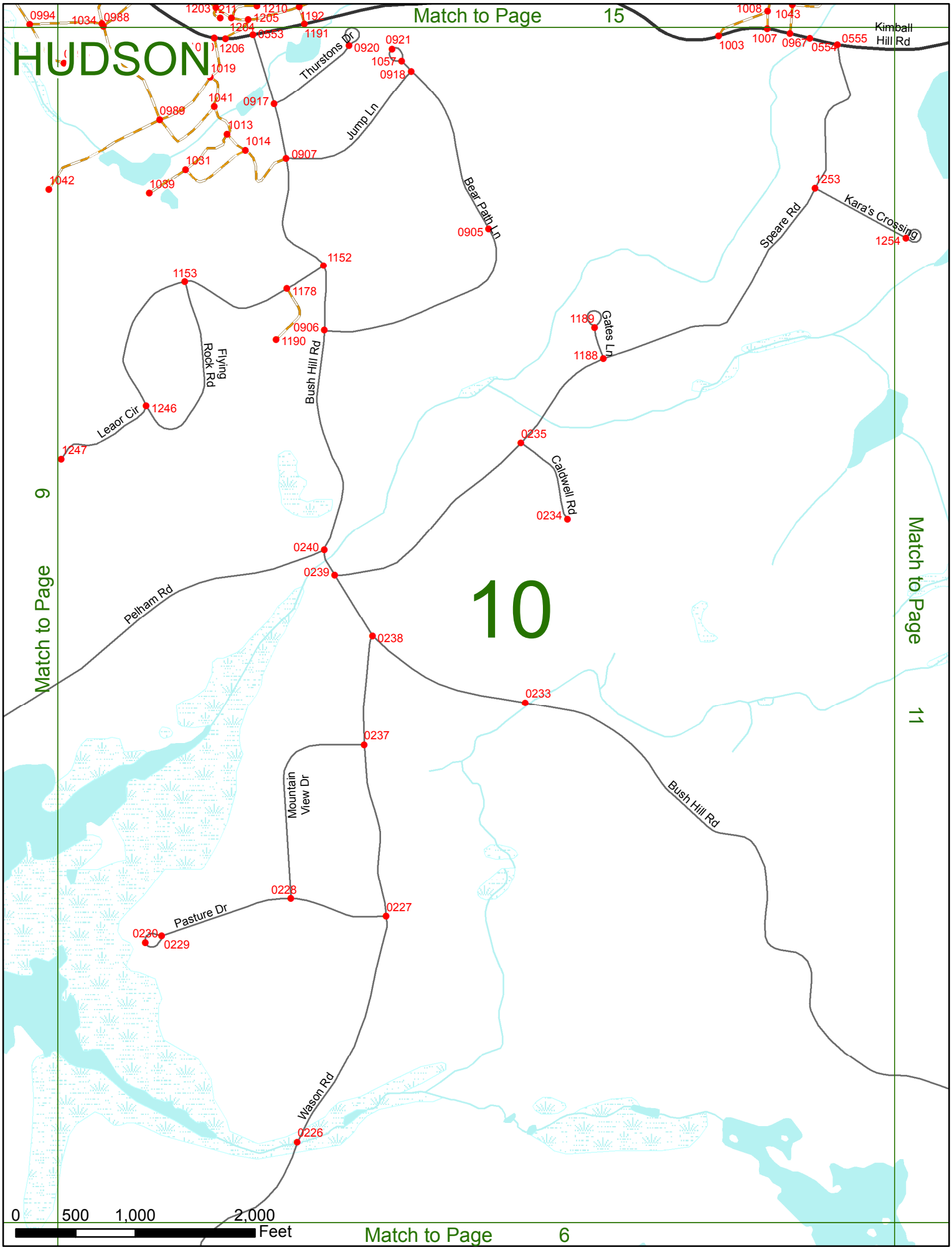
HUDSON
10
Match to Page 15
Match to Page 6
Match to Page 9
Match to Page 11
Kimball Hill Rd
Thurstons Dr
Jump Ln
Bear Path Ln
Speare Rd
Kara's Crossing
Gates Ln
Caldwell Rd
Bush Hill Rd
Flying Rock Rd
Leaor Cir
Pelham Rd
Mountain View Dr
Pasture Dr
Wason Rd
0994
1034
0988
1203
1211
1210
1205
1204
0553
1192
1191
1206
1019
0920
0921
1057
0918
0917
1041
0989
1013
1014
0907
1031
1042
1039
1008
1043
1003
1007
0967
0554
0555
1253
1254
0905
1152
1153
1178
0906
1190
1189
1188
1246
1247
0235
0234
0240
0239
0238
0233
0237
0228
0227
0230
0229
0226
0 500 1,000 2,000
Feet

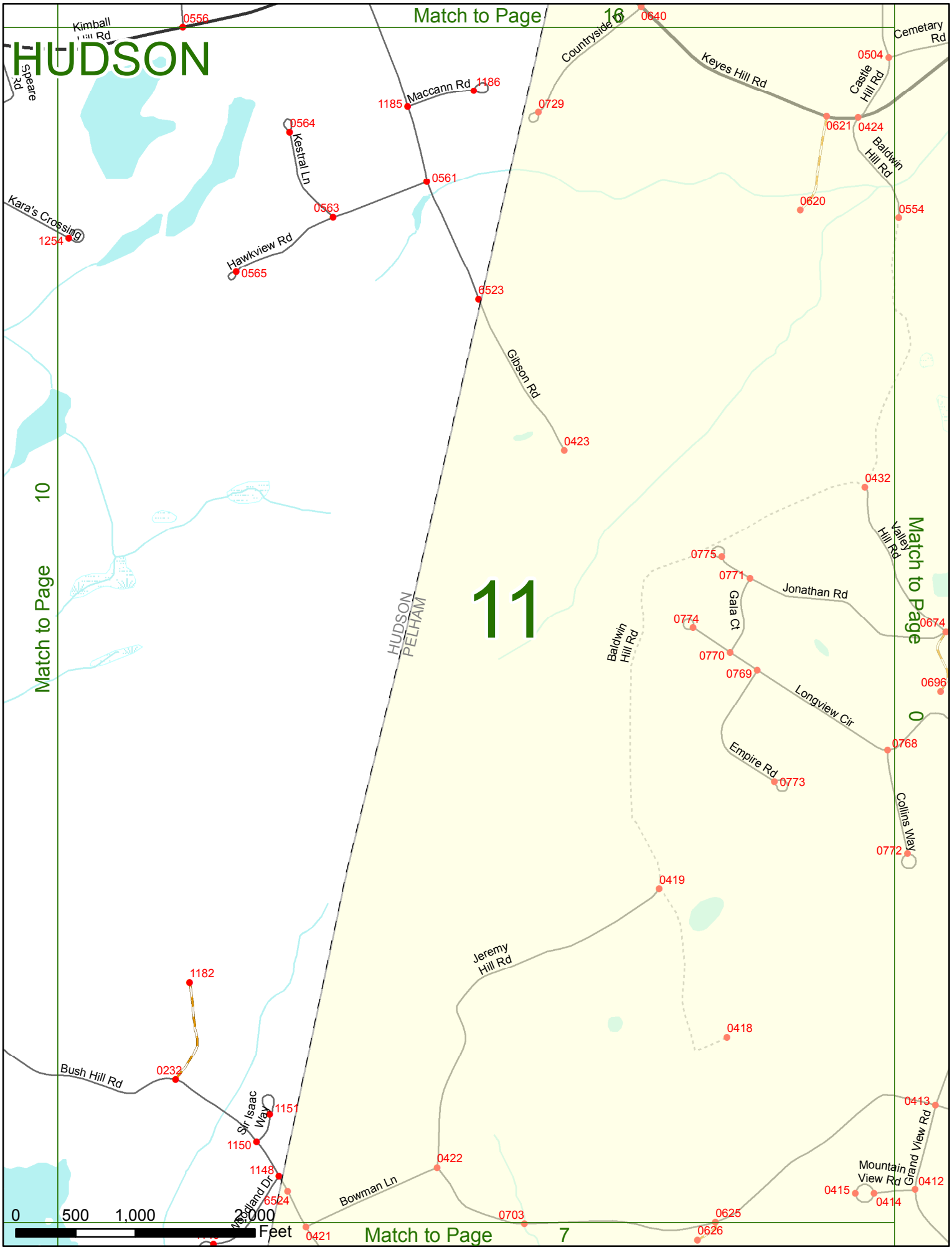
HUDSON
11
Match to Page 16
Match to Page 10
Match to Page 0
Match to Page 7
Kimball Hill Rd
0556
Speare Rd
Countryside
0640
Keyes Hill Rd
Cemetery Rd
0504
Castle Hill Rd
0621
0424
Baldwin Hill Rd
0620
0554
0729
Maccann Rd
1185
1186
0564
Kestral Ln
0561
0563
Kara's Crossing
1254
Hawkview Rd
0565
0523
Gibson Rd
0423
0432
Valley Hill Rd
0775
0771
Jonathan Rd
Gala Ct
0774
0770
0769
0674
0696
Longview Cir
0768
Empire Rd
0773
Collins Way
0772
HUDSON
PELHAM
Baldwin Hill Rd
0419
Jeremy Hill Rd
0418
1182
Bush Hill Rd
0232
Sir Isaac Way
1151
1150
1148
Wayland Dr
0524
Bowman Ln
0422
0421
0703
0625
0626
0413
Grand View Rd
Mountain View Rd
0415
0414
0412
0 500 1,000 2,000 Feet

HUDSON

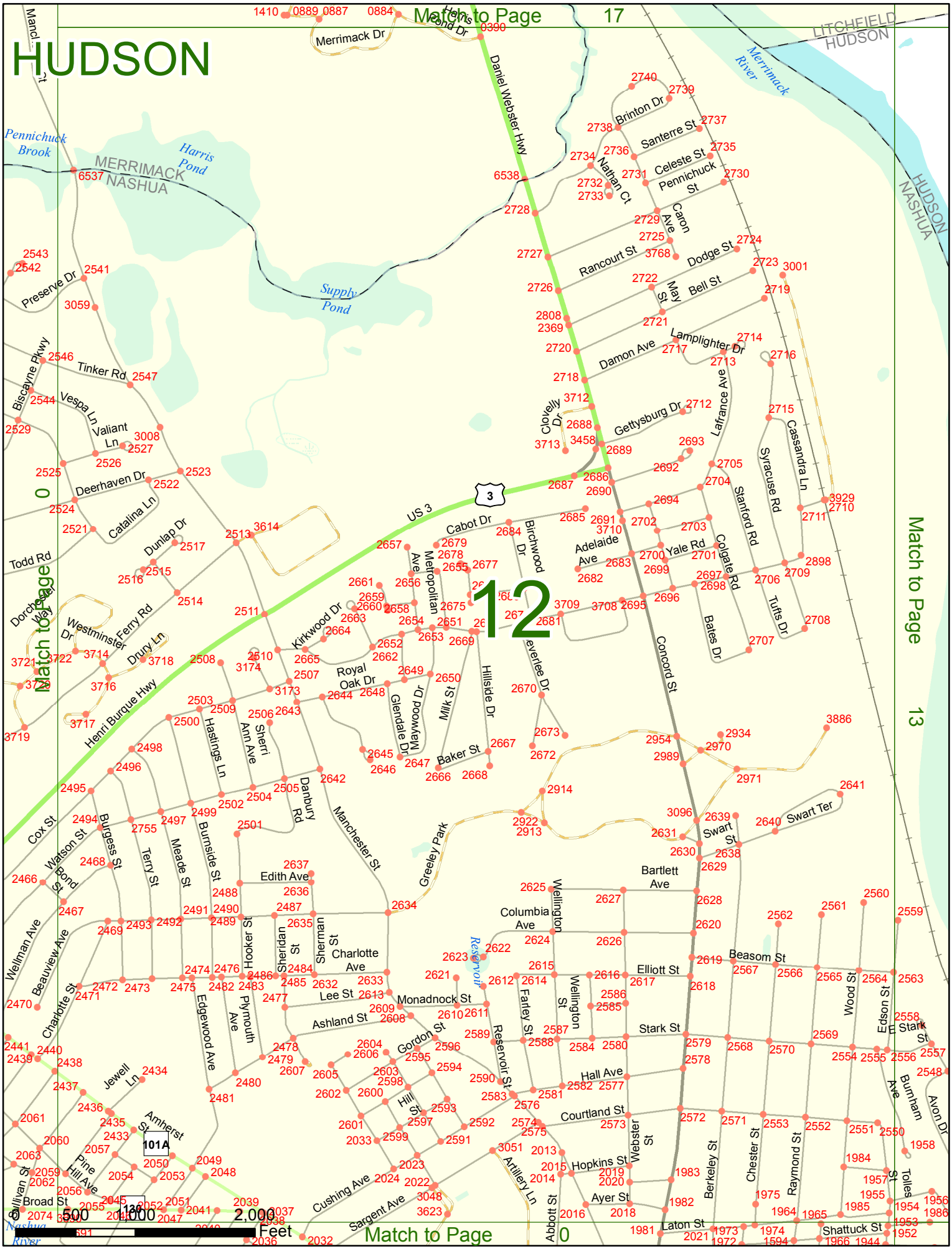
Match to Page 17
Match to Page 0
Match to Page 13
Match to Page 0
12
MERRIMACK
NASHUA
LITCHFIELD
HUDSON
Merrimack River
Pennichuck Brook
Harris Pond
Supply Pond
Merrimack Dr
Daniel Webster Hwy
Brinton Dr
Santerre St
Celeste St
Pennichuck St
Nathan Ct
Caron Ave
Rancourt St
Dodge St
May St
Bell St
Damon Ave
Lamplighter Dr
Gettysburg Dr
Clovelly Dr
Lafrance Ave
Cassandra Ln
Syracuse Rd
Stanford Rd
Colgate Rd
Tufts Dr
Bates Dr
Yale Rd
Adelaide Ave
Birchwood Dr
Cabot Dr
US 3
Metropolitan Ave
Kirkwood Dr
Royal Oak Dr
Glendale Dr
Maywood Dr
Milk St
Hillside Dr
Everlee Dr
Concord St
Baker St
Greeley Park
Reservoir
Manchester St
Danbury Rd
Hastings Ln
Sherri Ann Ave
Henri Burque Hwy
Preserve Dr
Tinker Rd
Vespa Ln
Valiant Ln
Deerhaven Dr
Catalina Ln
Dunlap Dr
Biscayne Pkwy
Todd Rd
Dorchester Way
Westminster Dr
Ferry Rd
Drury Ln
Cox St
Watson St
Bond St
Burgess St
Terry St
Meade St
Burnside St
Edith Ave
Charlotte Ave
Sherman St
Sheridan St
Hooker St
Plymouth Ave
Edgewood Ave
Lee St
Ashland St
Monadnock St
Gordon St
Hill St
Cushing Ave
Sargent Ave
Amherst St
Jewell Ln
Wellman Ave
Beauview Ave
Charlotte St
Pine Hill Ave
Sullivan St
Broad St
Nashua River
Bartlett Ave
Columbia Ave
Wellington St
Farley St
Reservoir St
Elliott St
Beasom St
Stark St
E Stark St
Hall Ave
Courtland St
Hopkins St
Ayer St
Laton St
Shattuck St
Webster St
Berkeley St
Chester St
Raymond St
Tolles St
Wood St
Edson St
Burnham Ave
Avon Dr
Swart St
Swart Ter
Abbott St
Artillery Ln
101A
130
3
0 500 1,000 2,000 Feet

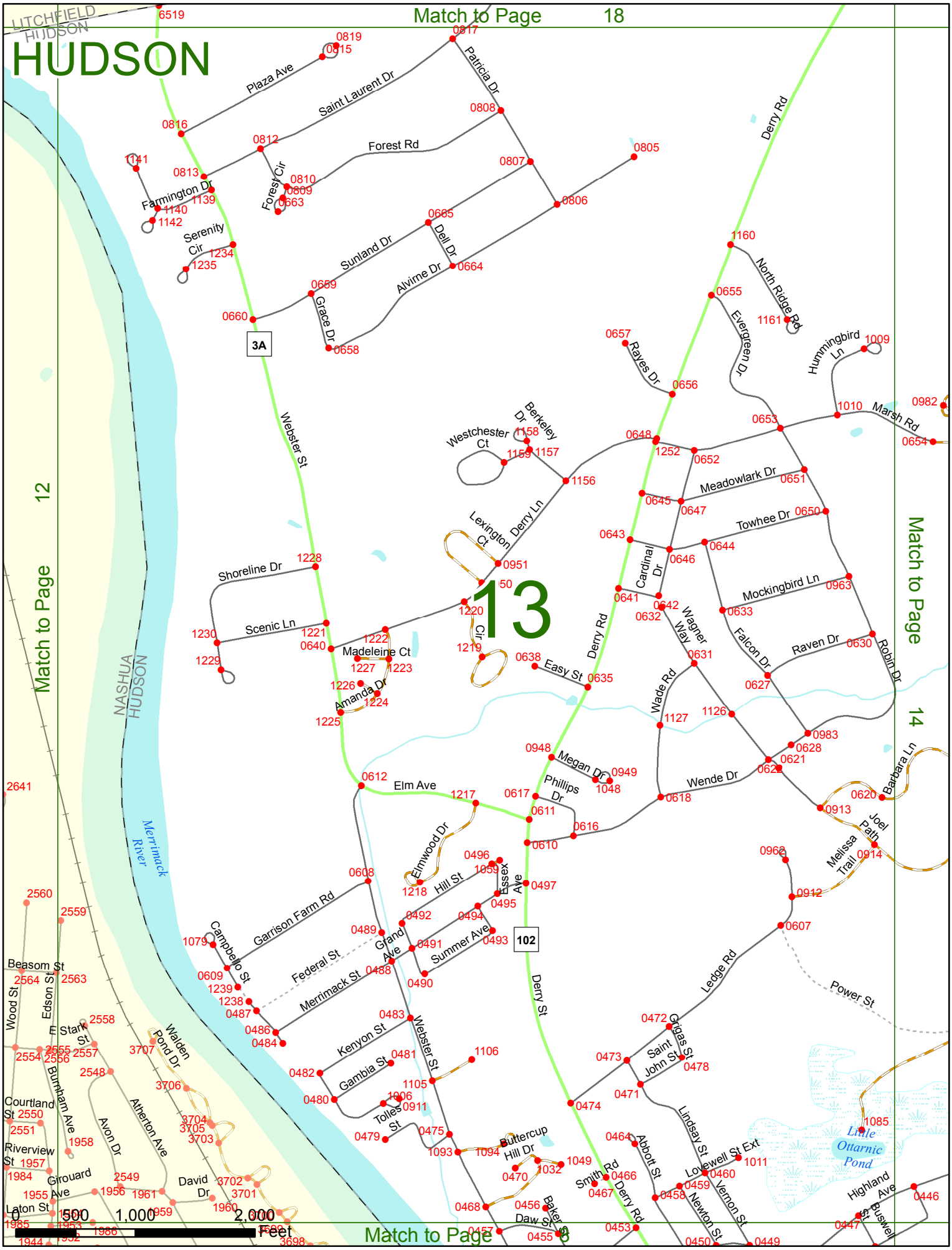
Match to Page 18
LITCHFIELD
HUDSON
HUDSON
13
Match to Page 12
Match to Page 14
Match to Page 8
NASHUA
HUDSON
Merrimack River
Little Ottarnic Pond
Plaza Ave
Saint Laurent Dr
Patricia Dr
Forest Rd
Forest Cir
Farmington Dr
Serenity Cir
Sunland Dr
Dell Dr
Alvirne Dr
Grace Dr
3A
Webster St
Westchester Ct
Berkeley Dr
Derry Ln
Lexington Ct
Shoreline Dr
Scenic Ln
Madeleine Ct
Amanda Dr
Cir
Derry Rd
Rayes Dr
Evergreen Dr
North Ridge Rd
Hummingbird Ln
Marsh Rd
Meadowlark Dr
Towhee Dr
Cardinal Dr
Mockingbird Ln
Wagner Way
Falcon Dr
Raven Dr
Robin Dr
Easy St
Wade Rd
Megan Dr
Phillips Dr
Wende Dr
Barbara Ln
Joel Path
Melissa Trail
Elm Ave
Elmwood Dr
Hill St
Essex Ave
Garrison Farm Rd
Campbello St
Federal St
Grand Ave
Summer Ave
102
Merrimack St
Kenyon St
Gambia St
Webster St
Tolles St
Buttercup Hill Dr
Smith Rd
Baker St
Daw St
Ledge Rd
Power St
Gigas St
Saint John St
Lindsay St
Lovewell St Ext
Abbott St
Vernon St
Newton St
Highland Ave
Buswell St
Beasom St
Wood St
Edson St
E Stark St
Burnham Ave
Walden Pond Dr
Atherton Ave
Avon Dr
Courtland St
Riverview St
Girouard Ave
Laton St
David Dr
0 500 1,000 2,000 Feet

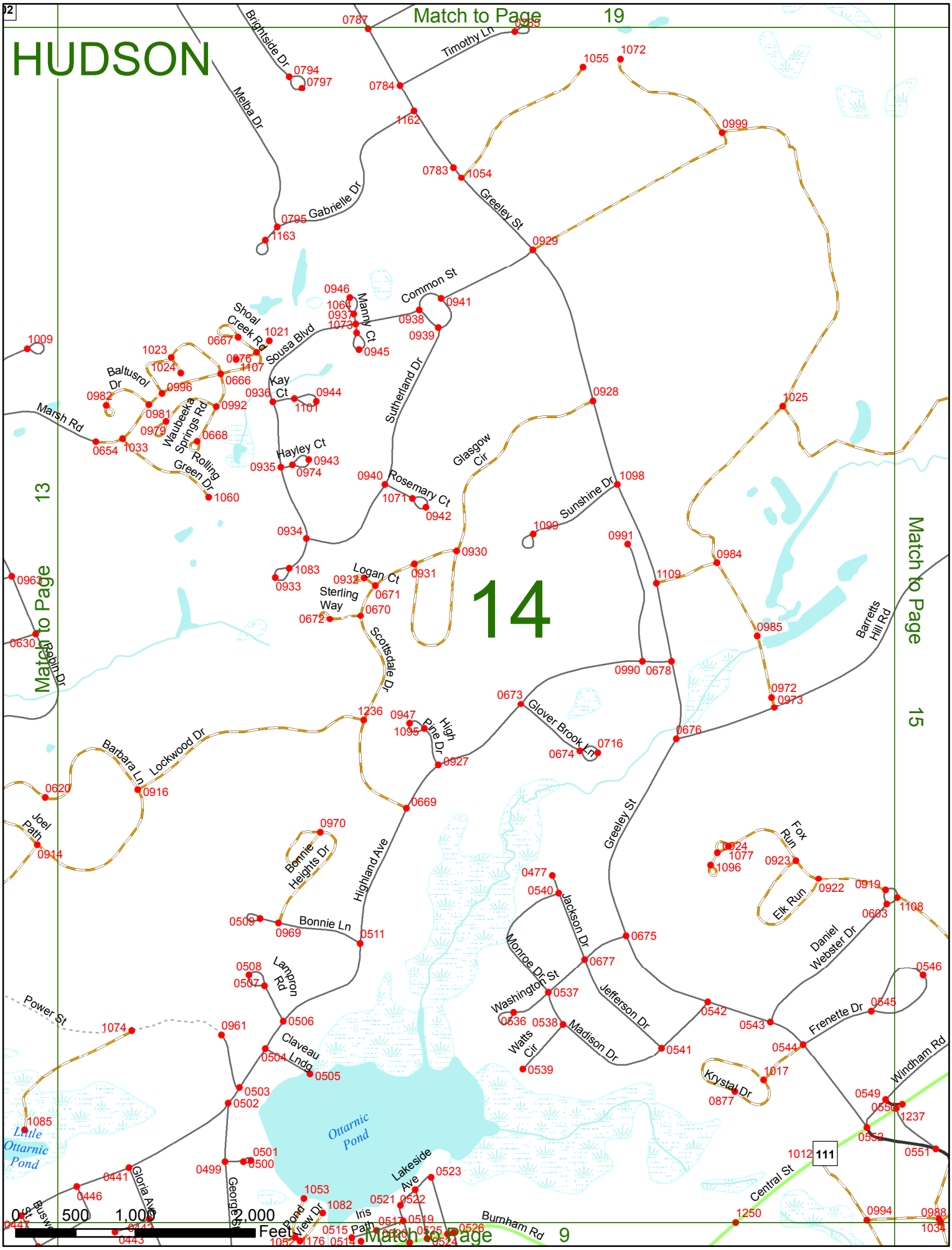
HUDSON
14
Match to Page 19
Match to Page 13
Match to Page 15
Match to Page 9
Brightside Dr
Timothy Ln
Melba Dr
Gabrielle Dr
Greeley St
Common St
Manny Ct
Shoal Creek Rd
Sousa Blvd
Baltusrol Dr
Kay Ct
Sutherland Dr
Marsh Rd
Waubeeka Springs Rd
Rolling Green Dr
Hayley Ct
Glasgow Cir
Rosemary Ct
Sunshine Dr
Logan Ct
Sterling Way
Scottsdale Dr
Robin Dr
Barretts Hill Rd
Glover Brook Ln
High Pine Dr
Lockwood Dr
Barbara Ln
Joel Path
Bonnie Heights Dr
Highland Ave
Bonnie Ln
Lambron Rd
Power St
Claveau Lndg
Jackson Dr
Monroe Dr
Washington St
Jefferson Dr
Madison Dr
Watts Cir
Fox Run
Elk Run
Daniel Webster Dr
Frenette Dr
Windham Rd
Krystal Dr
Ottarnic Pond
Little Ottarnic Pond
Gloria Ave
George St
Lakeside Ave
Iris Path
Pond View Dr
Burnham Rd
Central St
111
0 500 1,000 2,000 Feet

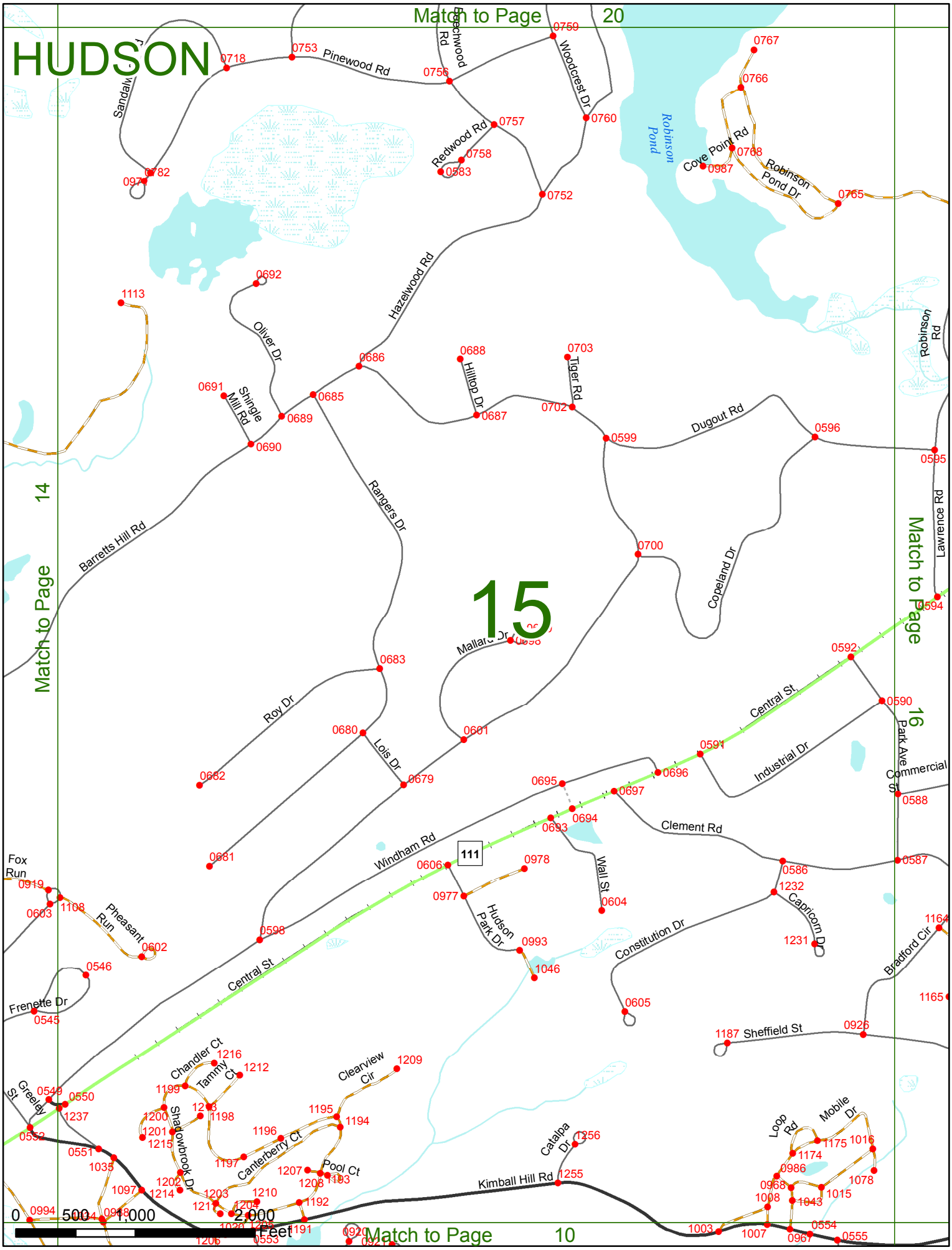
HUDSON
15
Match to Page 20
Match to Page 14
Match to Page 16
Match to Page 10
Pinewood Rd
Beechwood Rd
Woodcrest Dr
Redwood Rd
Robinson Pond
Cove Point Rd
Robinson Pond Dr
Hazelwood Rd
Oliver Dr
Shingle Mill Rd
Hilltop Dr
Tiger Rd
Dugout Rd
Robinson Rd
Lawrence Rd
Barretts Hill Rd
Rangers Dr
Copeland Dr
Mallard Dr
Roy Dr
Lois Dr
Central St
Industrial Dr
Park Ave
Commercial St
Clement Rd
Windham Rd
111
Wall St
Hudson Park Dr
Constitution Dr
Capricorn Dr
Bradford Cir
Sheffield St
Fox Run
Pheasant Run
Frenette Dr
Greeley St
Chandler Ct
Tammy Ct
Clearview Cir
Shadowbrook Dr
Canterbury Ct
Pool Ct
Catalpa Dr
Kimball Hill Rd
Loop Rd
Mobile Dr
0 500 1,000 2,000 Feet

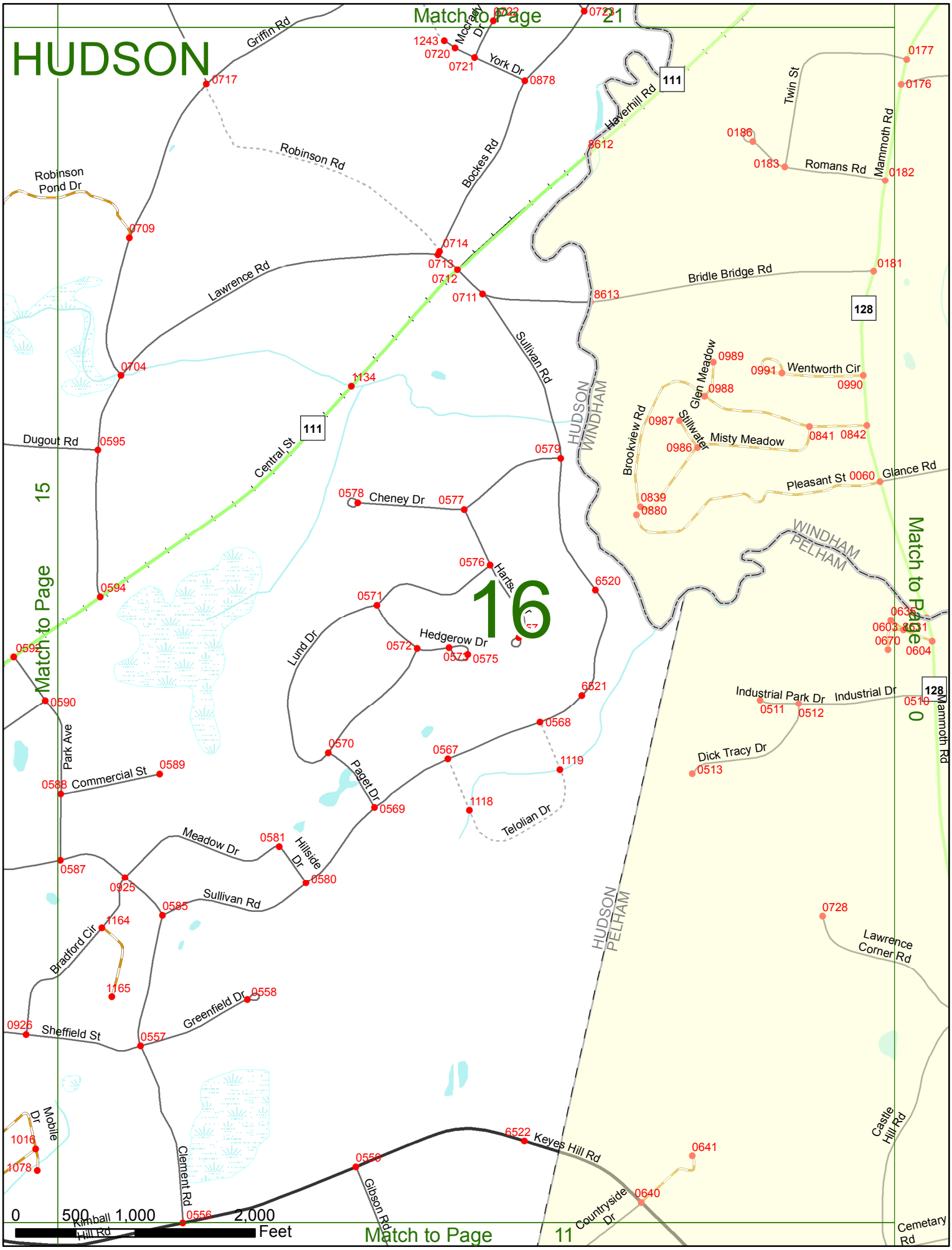
HUDSON
16
Match to Page 21
Match to Page 15
Match to Page 0
Match to Page 11
Griffin Rd
Robinson Rd
Robinson Pond Dr
Lawrence Rd
Dugout Rd
Central St
Bockes Rd
Sullivan Rd
Haverhill Rd
Bridle Bridge Rd
Twin St
Romans Rd
Mammoth Rd
Glen Meadow
Wentworth Cir
Brookview Rd
Stillwater
Misty Meadow
Pleasant St
Glance Rd
Cheney Dr
Harris
Lund Dr
Hedgerow Dr
Paget Dr
Telolian Dr
Park Ave
Commercial St
Meadow Dr
Hillside Dr
Bradford Cir
Greenfield Dr
Sheffield St
Mobile Dr
Clement Rd
Kimball Hill Rd
Gibson Rd
Keyes Hill Rd
Countryside Dr
Industrial Park Dr
Industrial Dr
Dick Tracy Dr
Lawrence Corner Rd
Castle Hill Rd
Cemetary Rd
HUDSON
WINDHAM
WINDHAM
PELHAM
HUDSON
PELHAM
111
128
0 500 1,000 2,000
Feet

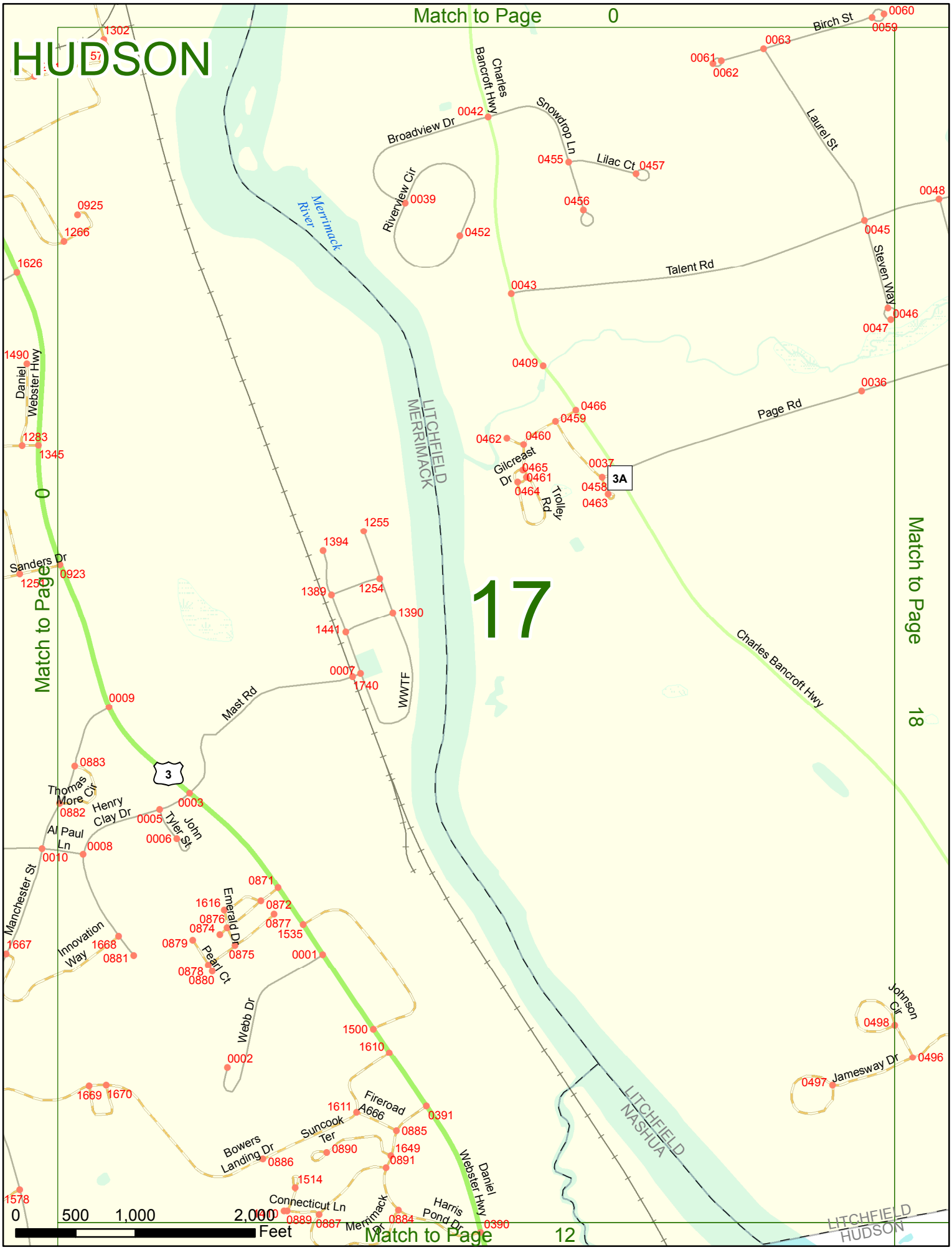
HUDSON
17
Match to Page 0
Match to Page 12
Match to Page 18
Match to Page 0
Merrimack River
LITCHFIELD
MERRIMACK
LITCHFIELD
NASHUA
LITCHFIELD
HUDSON
Charles Bancroft Hwy
Broadview Dr
Snowdrop Ln
Lilac Ct
Riverview Cir
Birch St
Laurel St
Steven Way
Talent Rd
Page Rd
Gilcreast Dr
Trolley Rd
Daniel Webster Hwy
Sanders Dr
Mast Rd
WWTF
Thomas More Cir
Henry Clay Dr
Tyler St
John
Al Paul Ln
Manchester St
Innovation Way
Emerald Dr
Pearl Ct
Webb Dr
Fireroad A666
Suncook Ter
Bowers Landing Dr
Connecticut Ln
Harris Pond Dr
Johnson Cir
Jamesway Dr
3
3A
0 500 1,000 2,000 Feet

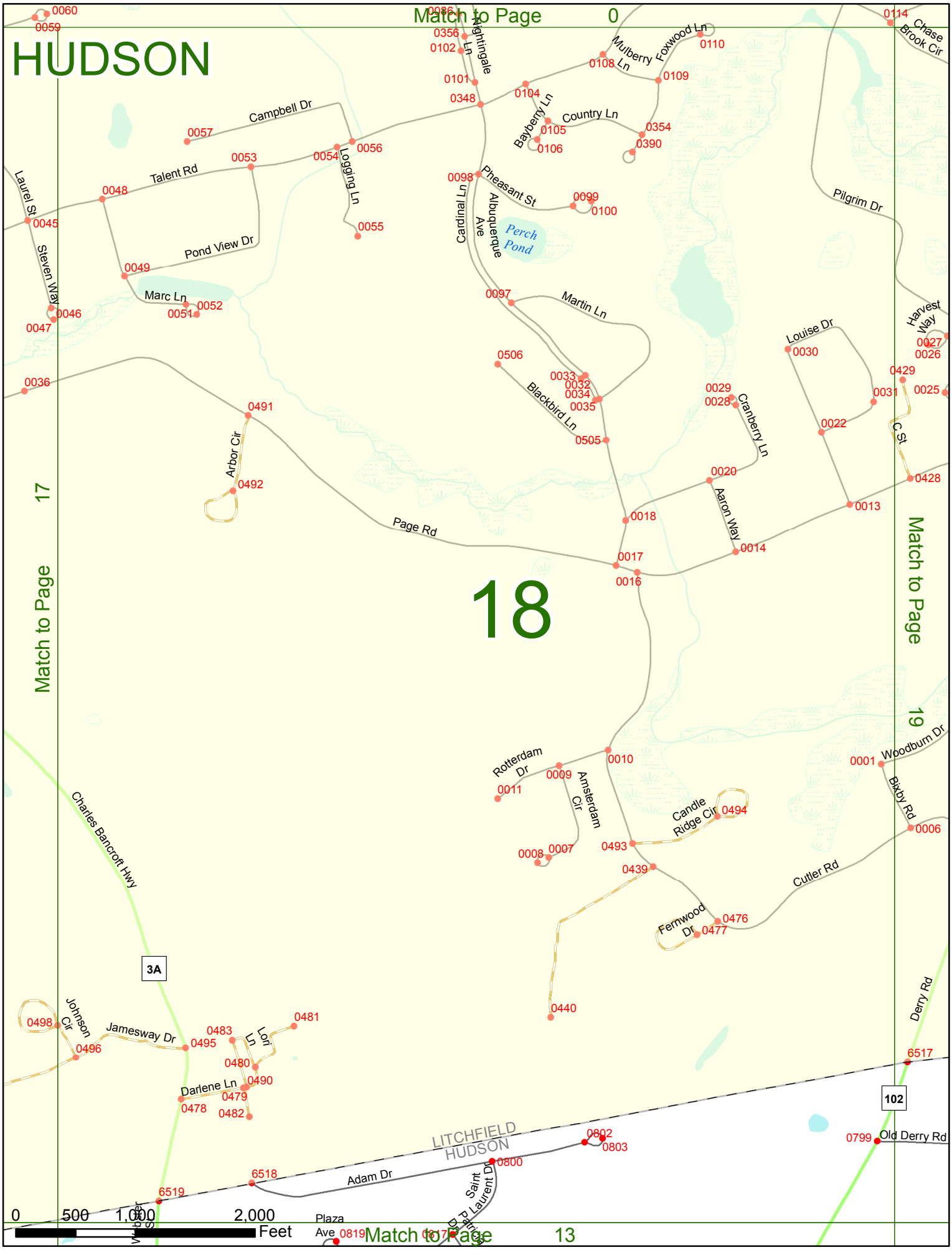
HUDSON
Match to Page 0
Match to Page 17
Match to Page 19
Match to Page 13
18
Campbell Dr
Talent Rd
Logging Ln
Laurel St
Steven Way
Pond View Dr
Marc Ln
Nightingale Ln
Mulberry Ln
Foxwood Ln
Chase Brook Cir
Bayberry Ln
Country Ln
Pheasant St
Cardinal Ln
Albuquerque Ave
Perch Pond
Pilgrim Dr
Martin Ln
Harvest Way
Louise Dr
Blackbird Ln
Cranberry Ln
C St
Arbor Cir
Page Rd
Aaron Way
Rotterdam Dr
Amsterdam Cir
Woodburn Dr
Bixby Rd
Candle Ridge Cir
Charles Bancroft Hwy
Cutler Rd
Fernwood Dr
3A
Johnson Cir
Jamesway Dr
Lori Ln
Darlene Ln
Derry Rd
102
Old Derry Rd
LITCHFIELD
HUDSON
Adam Dr
Saint Laurent Dr
Plaza Ave
0 500 1,000 2,000 Feet

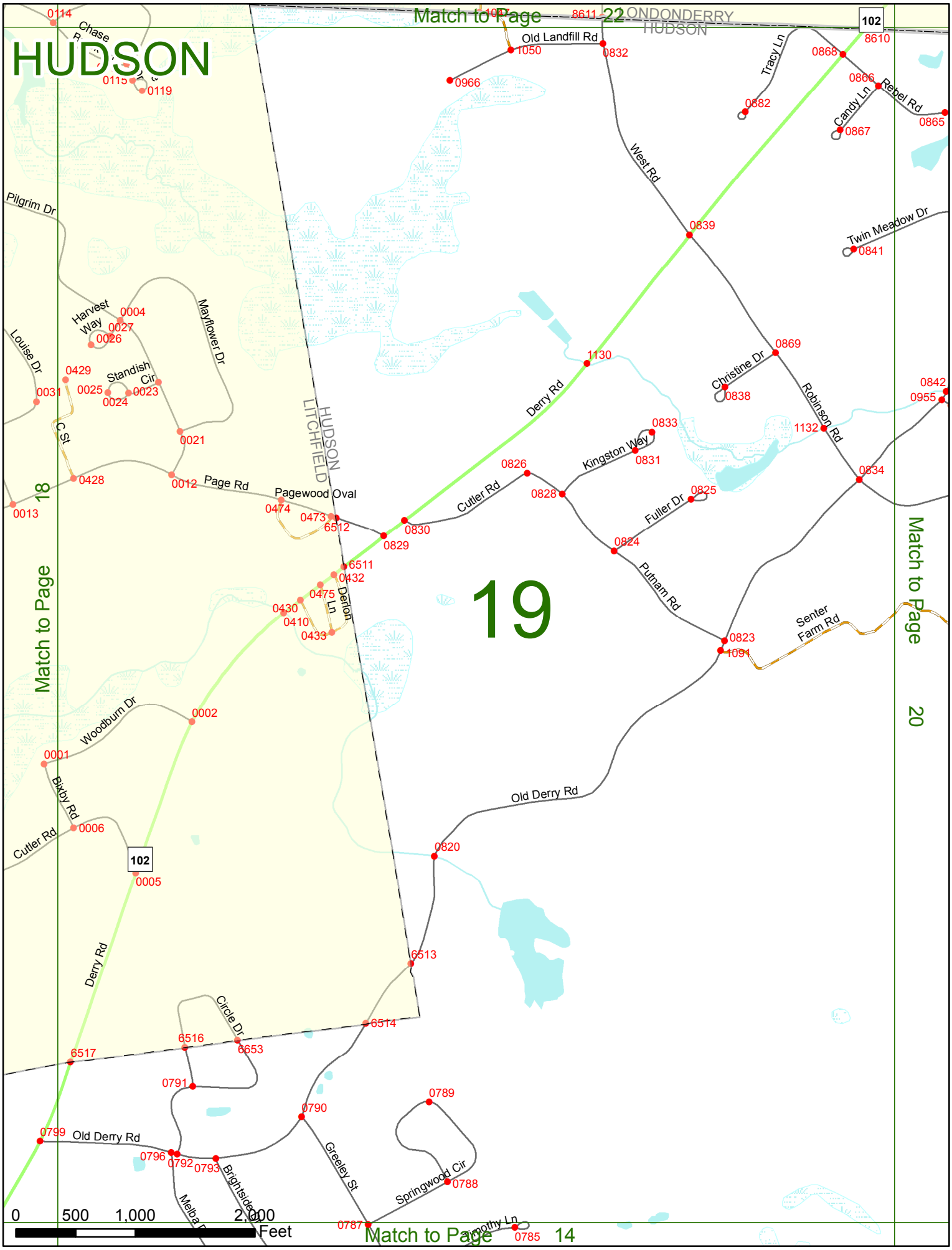
HUDSON
19
Match to Page 22
Match to Page 18
Match to Page 20
Match to Page 14
LONDONDERRY
HUDSON
HUDSON
LITCHFIELD
102
Old Landfill Rd
Tracy Ln
Rebel Rd
Candy Ln
West Rd
Twin Meadow Dr
Pilgrim Dr
Harvest Way
Mayflower Dr
Louise Dr
Standish Cir
C St
Derry Rd
Christine Dr
Robinson Rd
Kingston Way
Cutler Rd
Page Rd
Pagewood Oval
Fuller Dr
Putnam Rd
Senter Farm Rd
Derion Ln
Woodburn Dr
Bixby Rd
Old Derry Rd
Circle Dr
Greeley St
Springwood Cir
Brightside
Melba
Timothy Ln
0 500 1,000 2,000 Feet

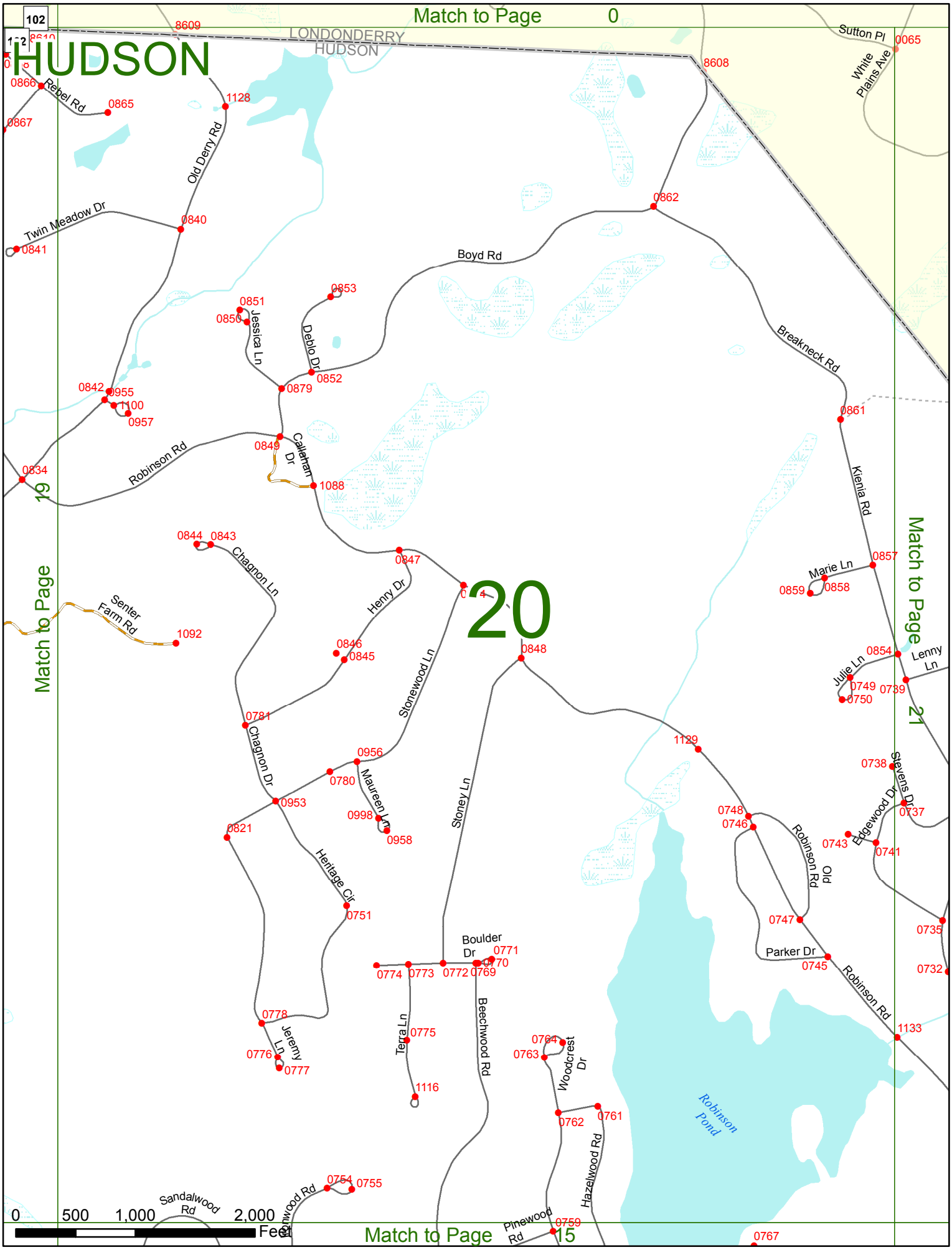
Match to Page 0
HUDSON
LONDONDERRY
HUDSON
102
Sutton Pl
White Plains Ave
Rebel Rd
Old Derry Rd
Twin Meadow Dr
Boyd Rd
Breakneck Rd
Jessica Ln
Deblo Dr
Robinson Rd
Callahan Dr
Kienia Rd
Chagnon Ln
Henry Dr
Senter Farm Rd
Stonewood Ln
Marie Ln
Lenny Ln
Julie Ln
Chagnon Dr
Maureen Ln
Stoney Ln
Stevens Dr
Edgewood Dr
Heritage Cir
Old Robinson Rd
Parker Dr
Boulder Dr
Jeremy Ln
Terra Ln
Beechwood Rd
Woodcrest Dr
Hazelwood Rd
Robinson Pond
Sandalwood Rd
Pinewood Rd
19
20
21
Match to Page 19
Match to Page 21
Match to Page 15
0 500 1,000 2,000 Feet

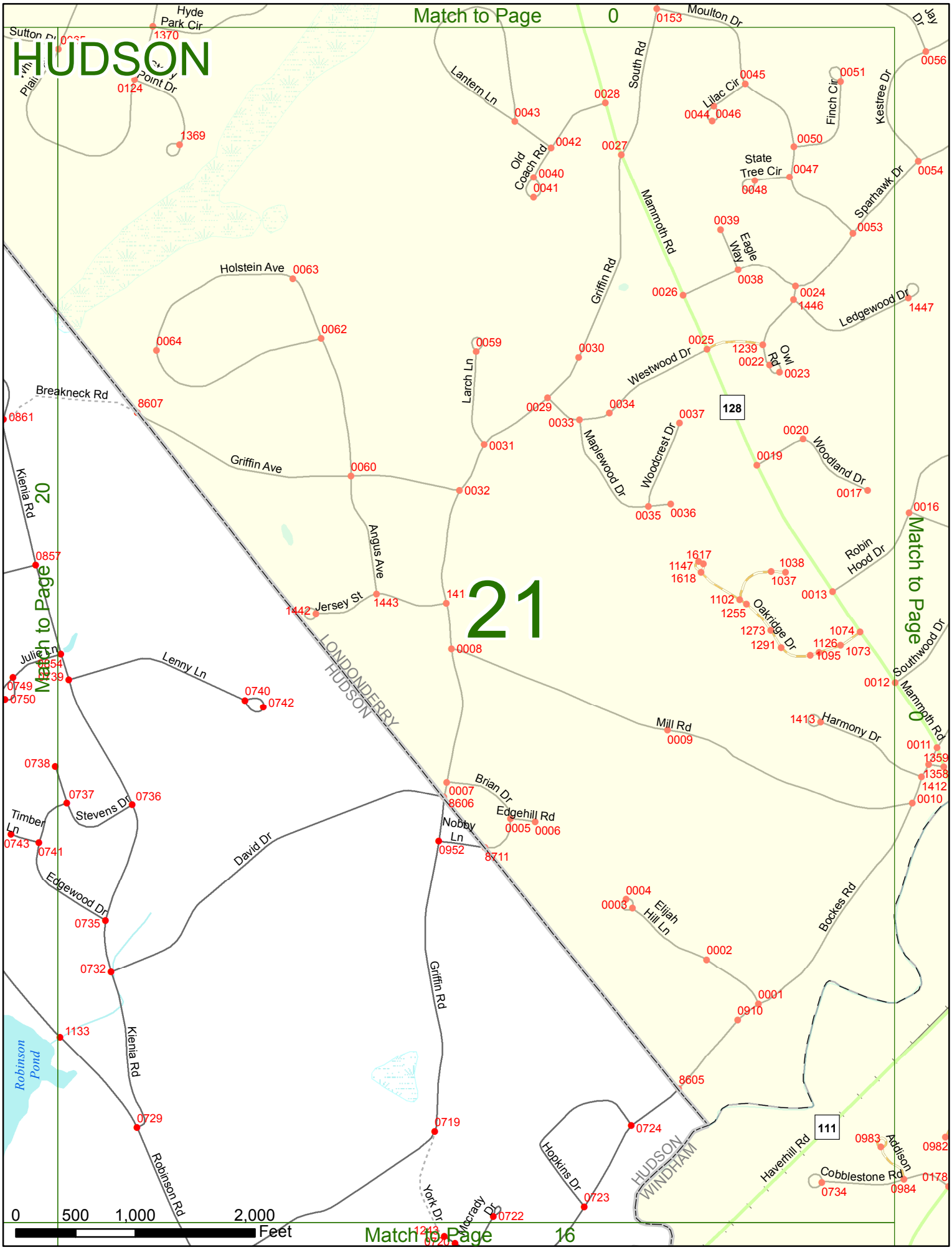
HUDSON
21
Match to Page 0
Match to Page 20
Match to Page 0
Match to Page 16
Hyde Park Cir
Sutton Dr
Point Dr
Moulton Dr
Jay Dr
Lantern Ln
South Rd
Lilac Cir
Finch Cir
Kestree Dr
Old Coach Rd
State Tree Cir
Sparhawk Dr
Mammoth Rd
Eagle Way
Holstein Ave
Griffin Rd
Ledgewood Dr
Westwood Dr
Owl Rd
Larch Ln
Breakneck Rd
128
Maplewood Dr
Woodcrest Dr
Woodland Dr
Griffin Ave
Kienia Rd
Angus Ave
Robin Hood Dr
Jersey St
LONDONDERRY
HUDSON
Oakridge Dr
Southwood Dr
Julie Ln
Lenny Ln
Mill Rd
Harmony Dr
Brian Dr
Edgehill Rd
Stevens Dr
Timber Ln
Nobby Ln
David Dr
Edgewood Dr
Elijah Hill Ln
Bockes Rd
Robinson Pond
Robinson Rd
Hopkins Dr
York Dr
Mccrady Dr
HUDSON
WINDHAM
Haverhill Rd
111
Addison
Cobblestone Rd
0
500
1,000
2,000
Feet

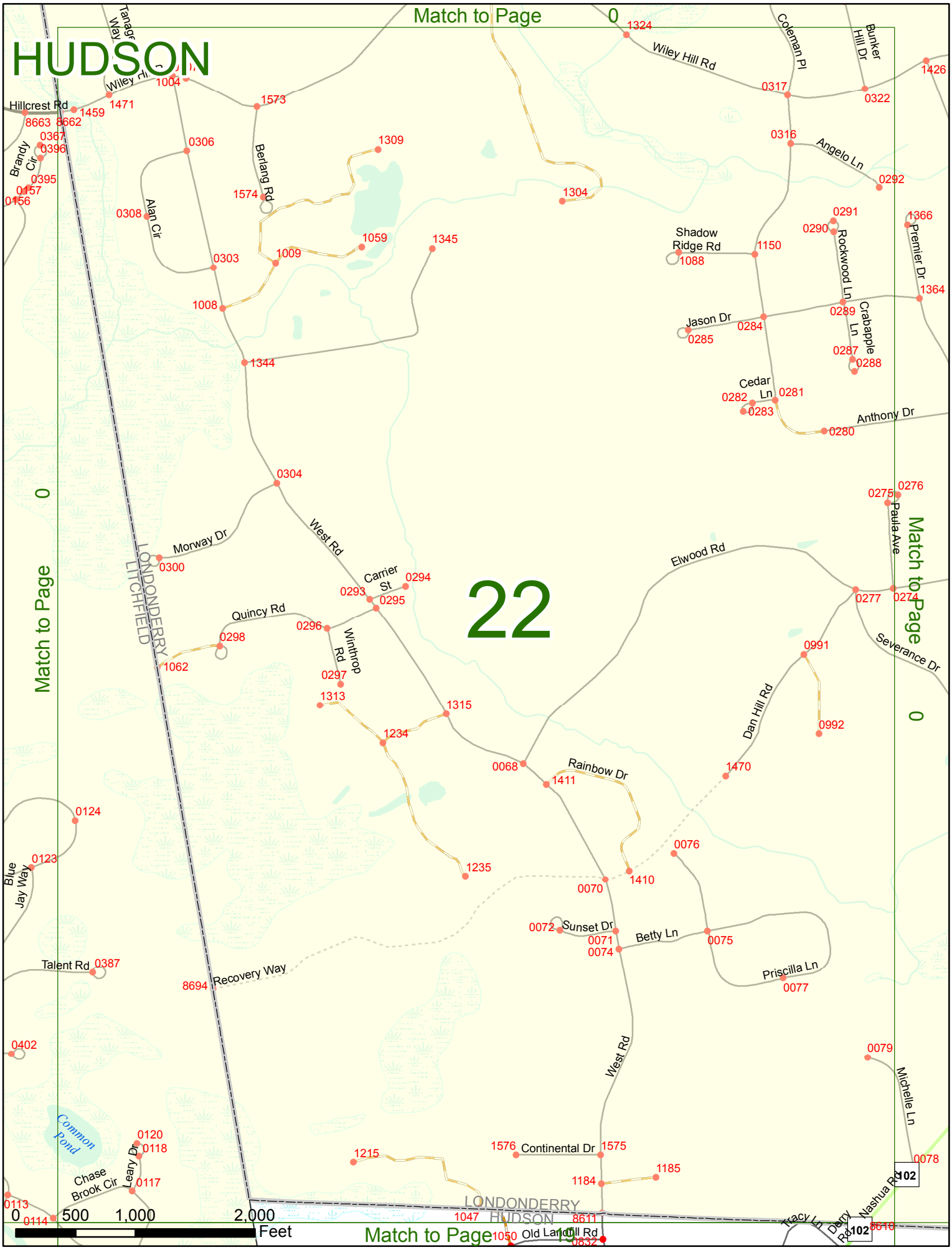
HUDSON
22
Match to Page 0
Match to Page 19
Match to Page 0
Match to Page 0
Wiley Hill Rd
Coleman Pl
Bunker Hill Dr
Hillcrest Rd
Brandy Cir
Tanager Way
Berlang Rd
Alan Cir
Angelo Ln
Shadow Ridge Rd
Rockwood Ln
Premier Dr
Jason Dr
Crabapple Ln
Cedar Ln
Anthony Dr
Morway Dr
West Rd
Carrier St
Quincy Rd
Winthrop Rd
Elwood Rd
Paula Ave
Severance Dr
Dan Hill Rd
Rainbow Dr
Blue Jay Way
Talent Rd
Recovery Way
Sunset Dr
Betty Ln
Priscilla Ln
Michelle Ln
Common Pond
Chase Brook Cir
Leary Dr
Continental Dr
Old Lantern Hill Rd
Tracy Ln
Dairy Rd
Nashua Rd
LONDONDERRY
LITCHFIELD
LONDONDERRY
HUDSON
102
0 500 1,000 2,000 Feet