



Department of Transportation

Maps and data sets are not guaranteed to be free from errors and omissions. Data is in a constant state of update and correction by various groups and agencies. Information displayed on this map is the best available at the time of publication.

2014 Nodal Reference Bookmap

LEGEND

**Divided Highway
Limited Access**



**Turnpike
Toll Road**



U.S. Route



N.H. Route



**State Roads
(Carries NO Route Number)**

Local Roads

**Class 6 Roads
(Not Maintained)**


Private Roads



State Line



County Line



Town Line



Rivers & Streams



Lakes & Ponds



State Parks



National & State Forests



Reference Nodes

NHDOT will accept crash locations based on the State of NH Uniform Police Traffic Accident Report.

Crash occurred on:

Option 1 Street Address
 123 Main Street

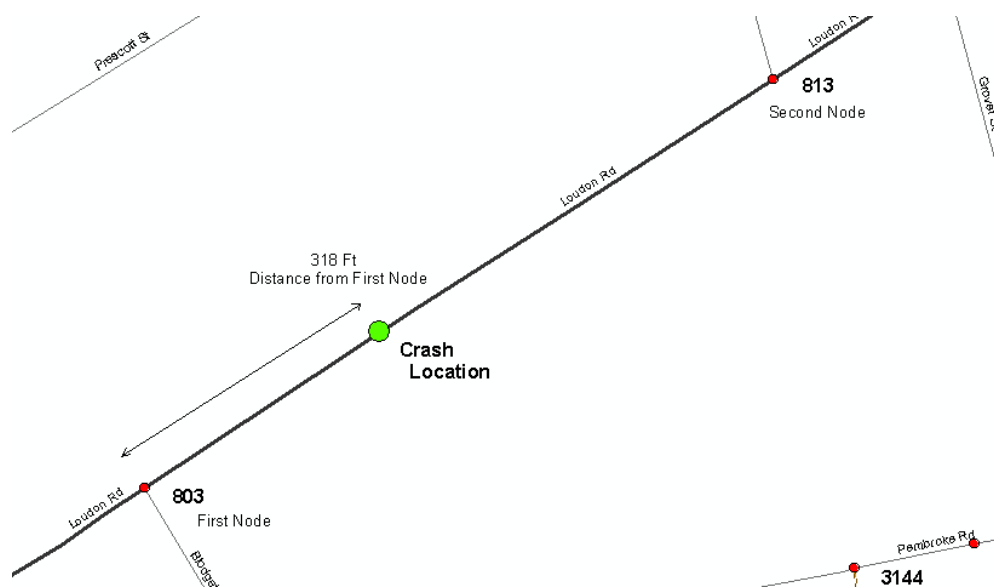
Option 2 Route No and/or Distance from NESW Intesecting Road, Bridge,
 Street name Intersecting Street Town/County line
 Main Street *500* *E* *Oak Street*

Option 3 First Node Distance from First Node Second Node
 515 *212* *632*

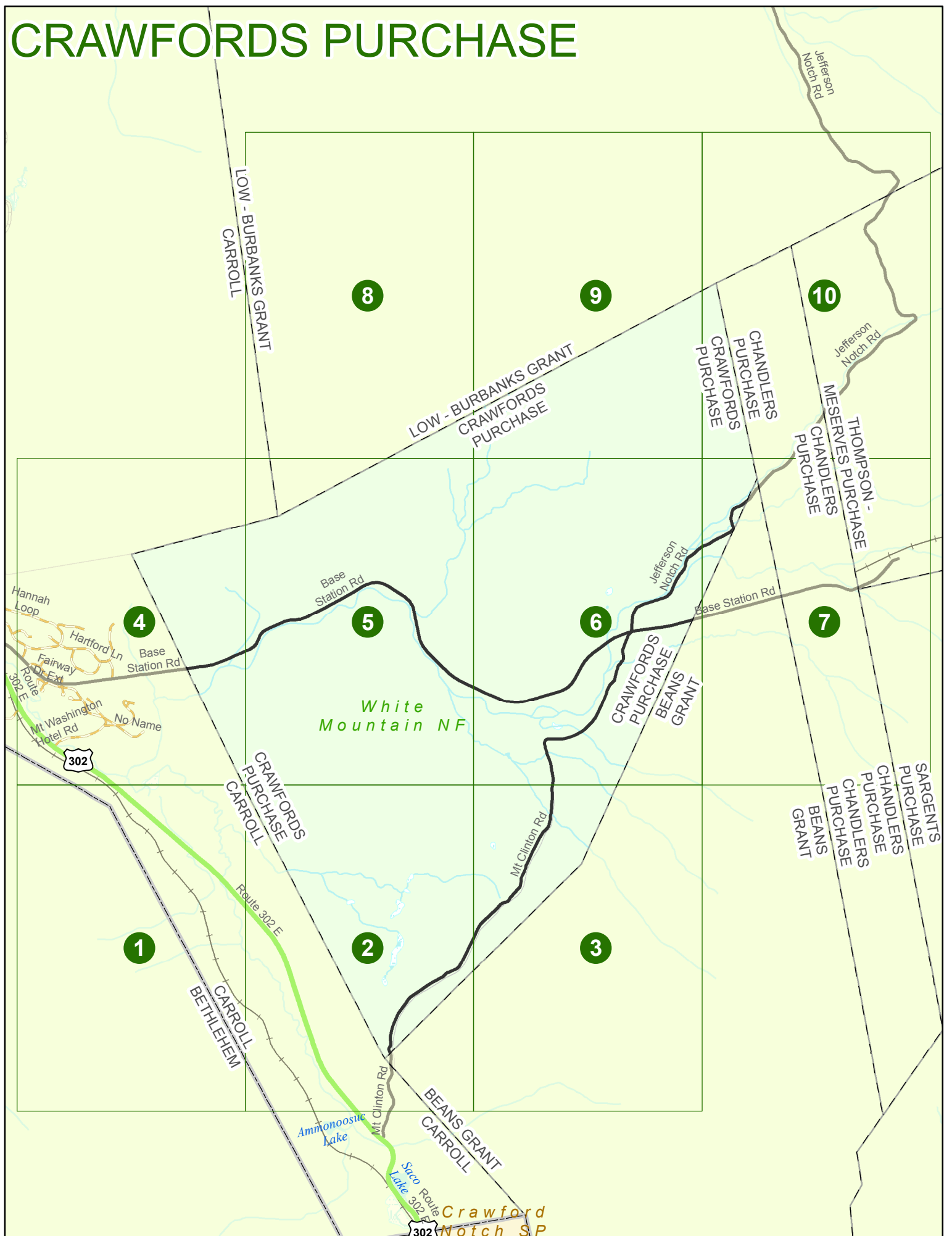
Option 4 Route No and/or Mile Marker on Interstate Only NESW Mile (Marker)
 Street name
 189S *700 feet* *S* *36.8*

Option 3 – Example

Street Name *Loudon Road*
First Node *803*
Distance from First Node *318 Ft*
Second Node *813*



CRAWFORDS PURCHASE



CRAWFORDS PURCHASE

Match to Page

4

Route 302 E

302

0311

0004

CARROLL
BETHLEHEM

White
Mountain NF

1

Match to Page

2

Match to Page

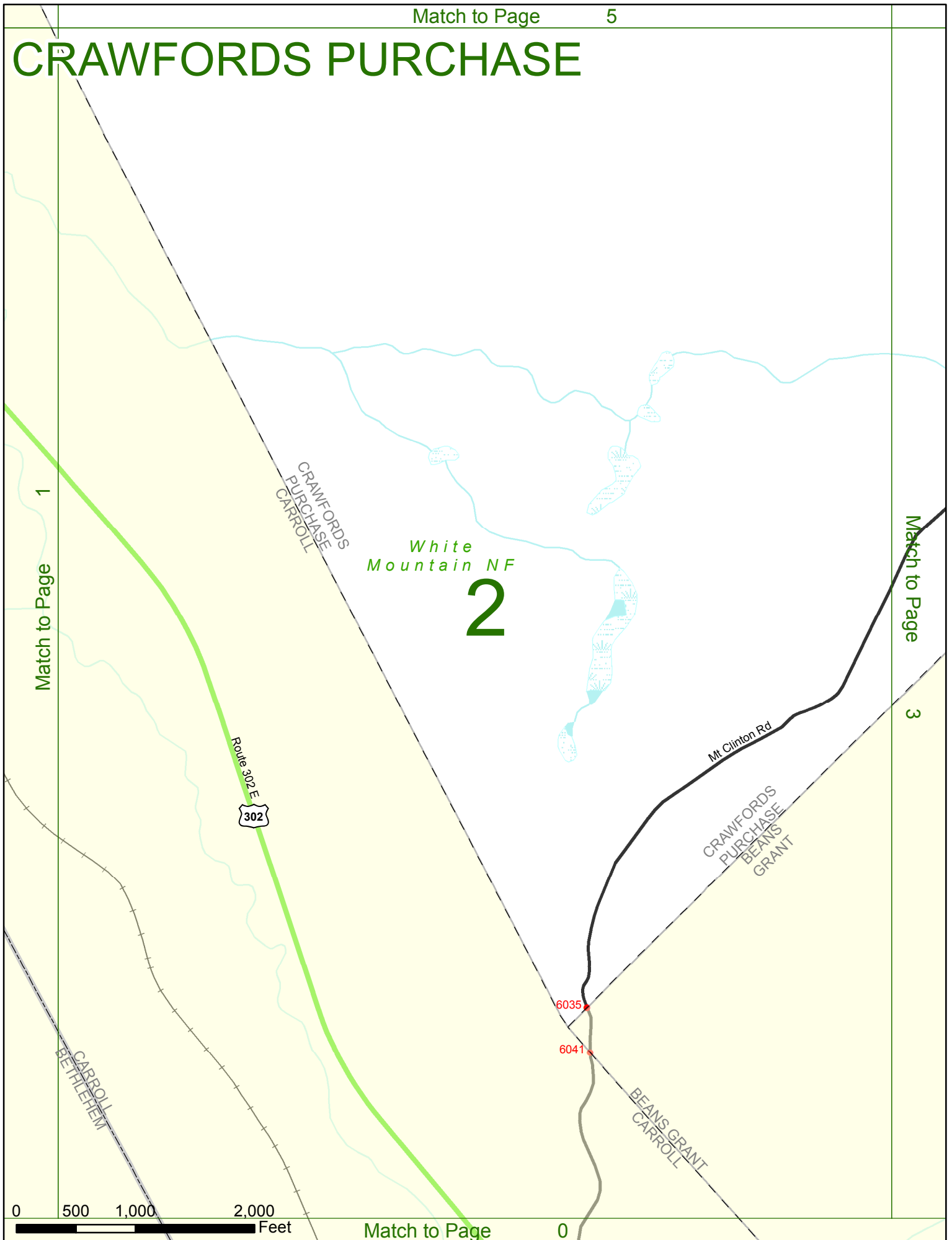
0

0 500 1,000 2,000 Feet

Match to Page

0

CRAWFORDS PURCHASE



1

Match to Page

Match to Page

3

0 500 1,000 2,000 Feet

Match to Page

0

CRAWFORDS PURCHASE

Match to Page

6

0009

Mt Clinton Rd

CRAWFORDS
PURCHASE
BEANS
GRANT

0008

3

White
Mountain NF

2

Match to Page

Match to Page


0

0 500 1,000 2,000 Feet

Match to Page

0

4



CRAWFORDS PURCHASE

BURBANKS GRANT
CARROLL

LOW - BURBANKS GRANT
CRAWFORDS
PURCHASE

4

Match to Page

Match to Page

6

5

White
Mountain NF

Base Station Rd

0006

0005

0007

0014

CRAWFORDS PURCHASE

White
Mountain NF

6

Match to Page 5

Match to Page 7

Base Station Rd

Jefferson
Notch Rd

6034

Base Station Rd

CRAWFORDS
PURCHASE
BEANS
GRANT

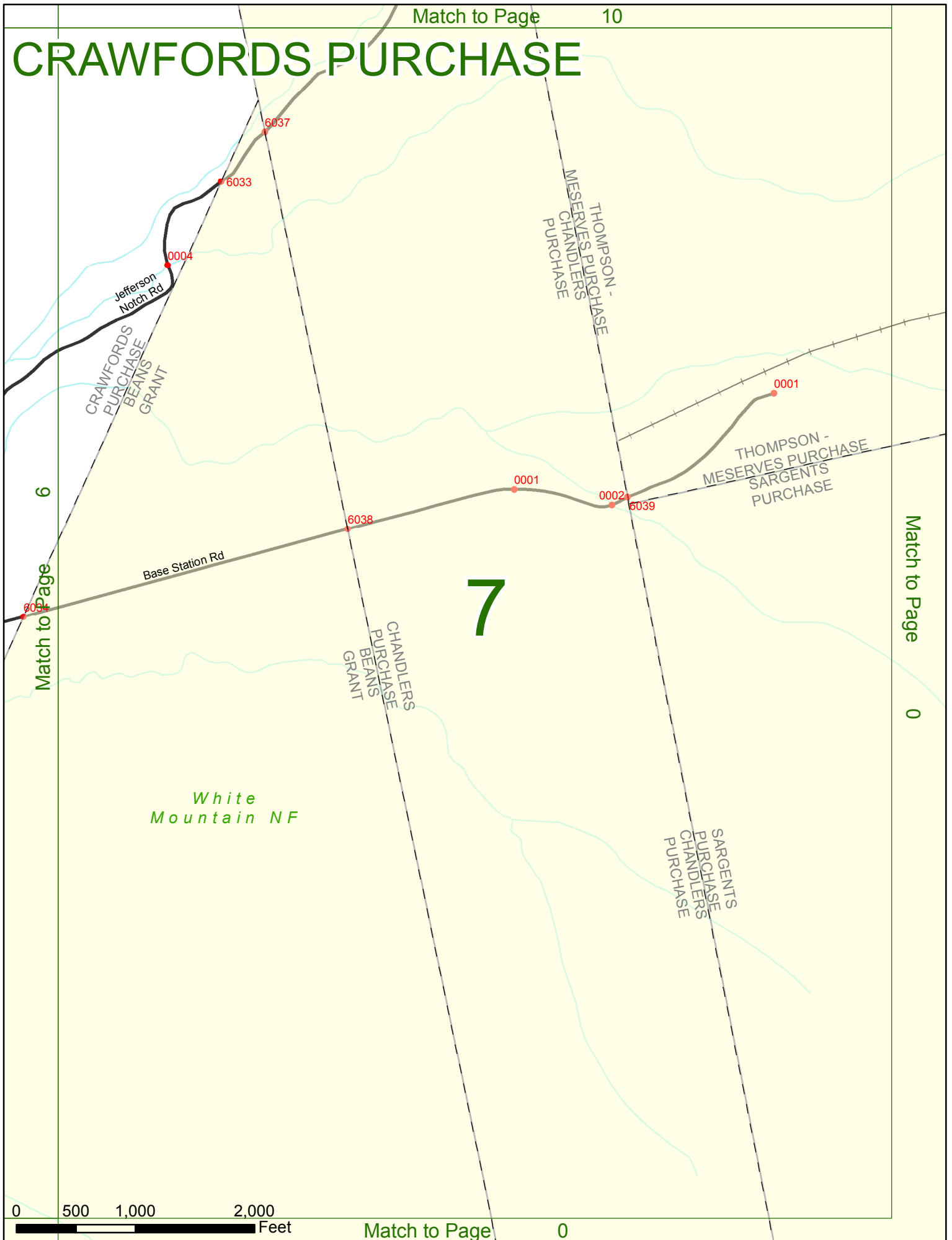
Mt Clinton Rd

0 500 1,000 2,000 Feet

Match to Page

3

CRAWFORDS PURCHASE



CRAWFORDS PURCHASE

White
Mountain NF
8

Match to Page

0

Match to Page

9

LOW - BURBANKS GRANT
CARROLL

LOW - BURBANKS
GRANT
CRAWFORDS
PURCHASE

0 500 1,000 2,000 Feet

Match to Page

5

CRAWFORDS PURCHASE

*White
Mountain NF*

9

Match to Page 8

Match to Page 10

LOW - BURBANKS GRANT
CRAWFORDS
PURCHASE

CRAWFORDS PURCHASE

Jefferson
Notch Rd

LOW - BURBANKS GRANT
THOMPSON -
MESERVES PURCHASE

6043

LOW - BURBANKS GRANT
CHANDLERS
PURCHASE

White
Mountain NF

Match to Page

0

Jefferson
Notch Rd

0002

10

THOMPSON -
MESERVES PURCHASE
CHANDLERS
PURCHASE

CHANDLERS
PURCHASE
CRAWFORDS
PURCHASE

Jefferson
Notch Rd

6040

9

Match to Page

0 500 1,000 2,000 Feet

Match to Page

7