



Department of Transportation

Maps and data sets are not guaranteed to be free from errors and omissions. Data is in a constant state of update and correction by various groups and agencies. Information displayed on this map is the best available at the time of publication.

2014 Nodal Reference Bookmap

LEGEND

**Divided Highway
Limited Access**



**Turnpike
Toll Road**



U.S. Route



N.H. Route



**State Roads
(Carries NO Route Number)**

Local Roads

**Class 6 Roads
(Not Maintained)**

Private Roads




State Line



County Line



Town Line



Rivers & Streams



Lakes & Ponds



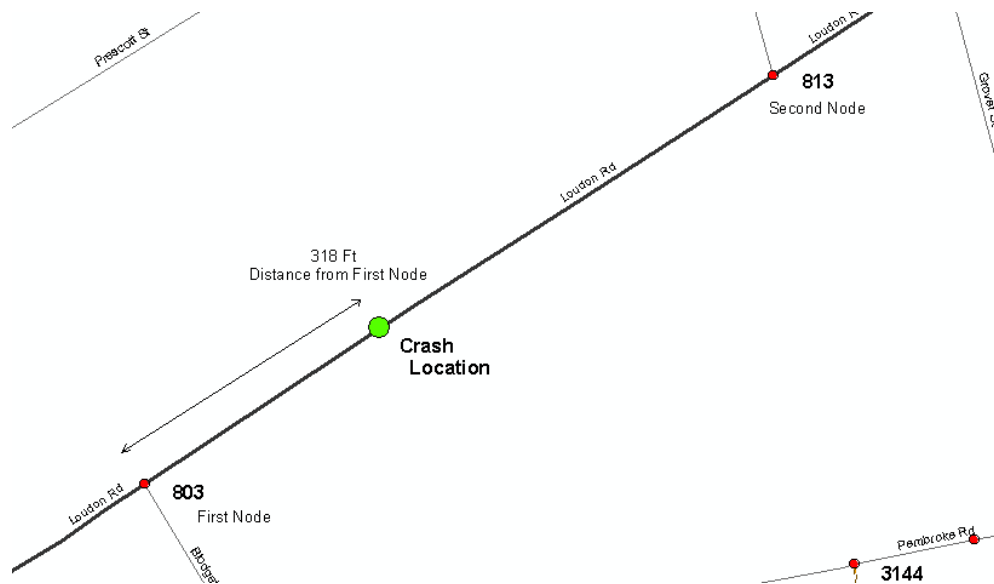
State Parks



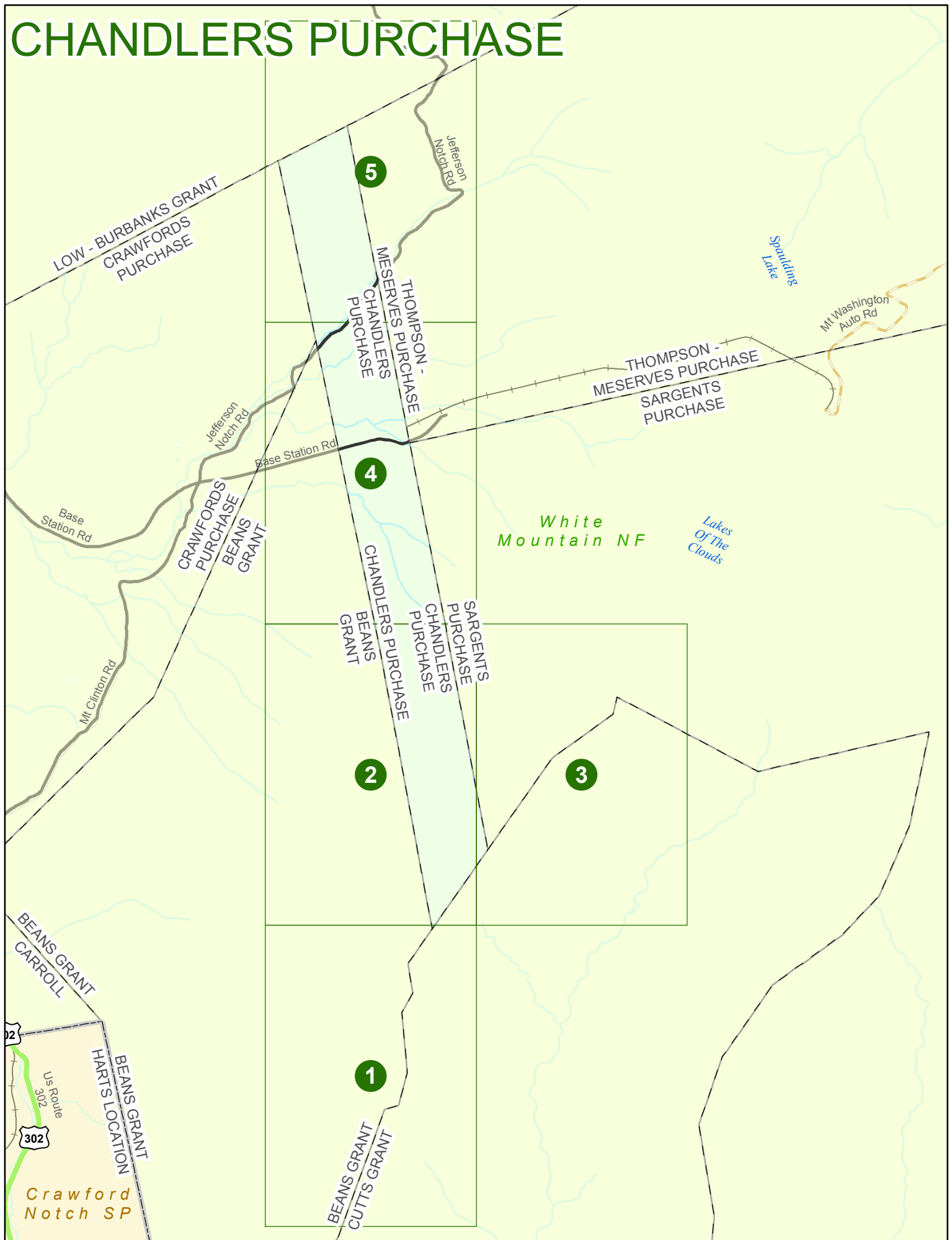
National & State Forests



Reference Nodes



CHANDLERS PURCHASE



CHANDLERS PURCHASE

Match to Page 0

*White
Mountain NF*

1

BEANS GRANT
CUTTS GRANT

Match to Page 0

CHANDLERS PURCHASE

0

Match to Page

2

White
Mountain NF

CHANDLERS
PURCHASE
BEANS
GRANT

SARGENTS
PURCHASE
CHANDLERS
PURCHASE

Match to Page

3

CHANDLERS
PURCHASE
CUTTS
GRANT

CHANDLERS PURCHASE

SARGENTS
PURCHASE
CUTTS
GRANT

3

White
Mountain NF

SARGENTS
PURCHASE
CUTTS
GRANT

2

Match to Page

Match to Page 0

CHANDLERS PURCHASE

Match to Page

5

4

Match to Page

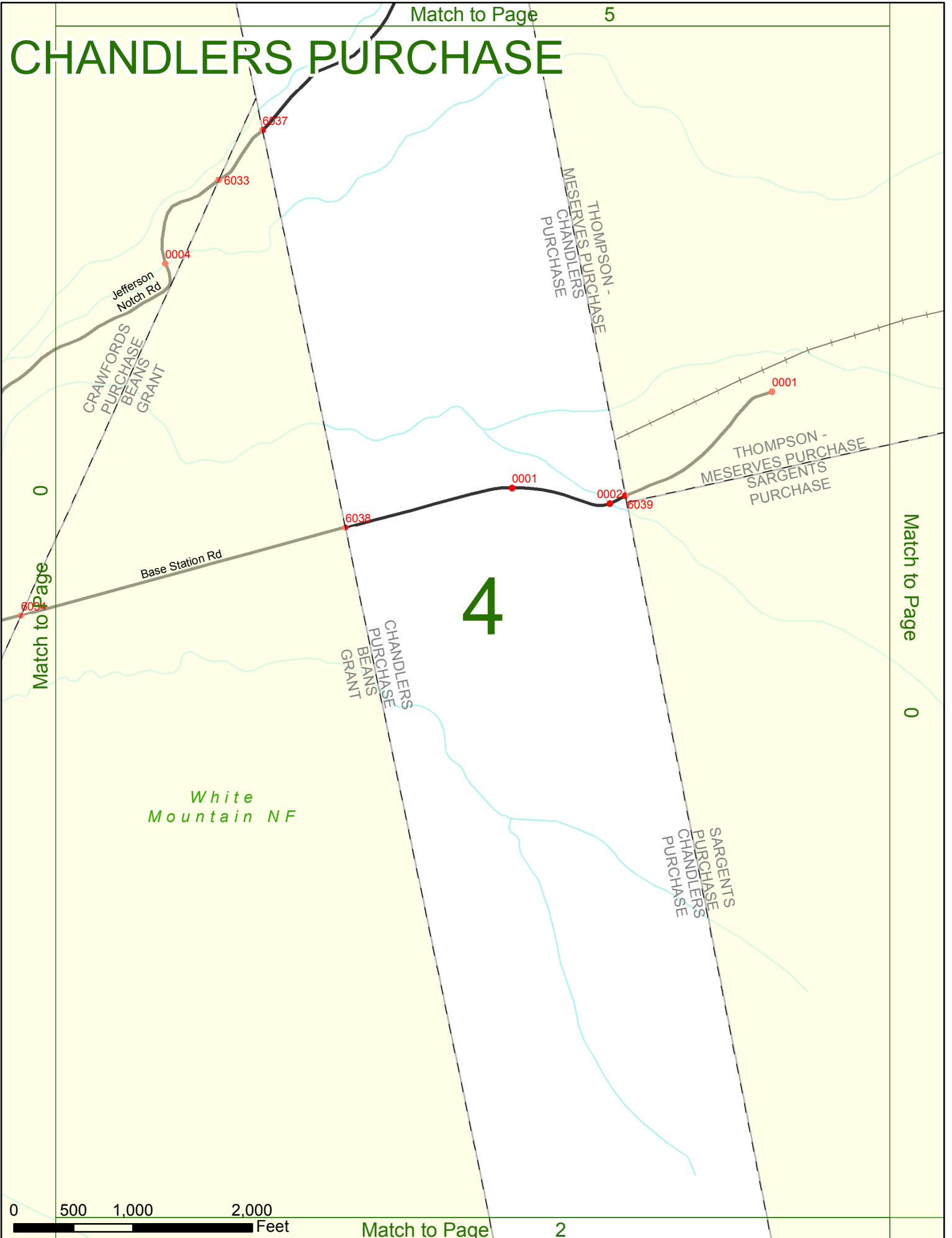
0

White
Mountain NF

0 500 1,000 2,000 Feet

Match to Page

2



CHANDLERS PURCHASE

