

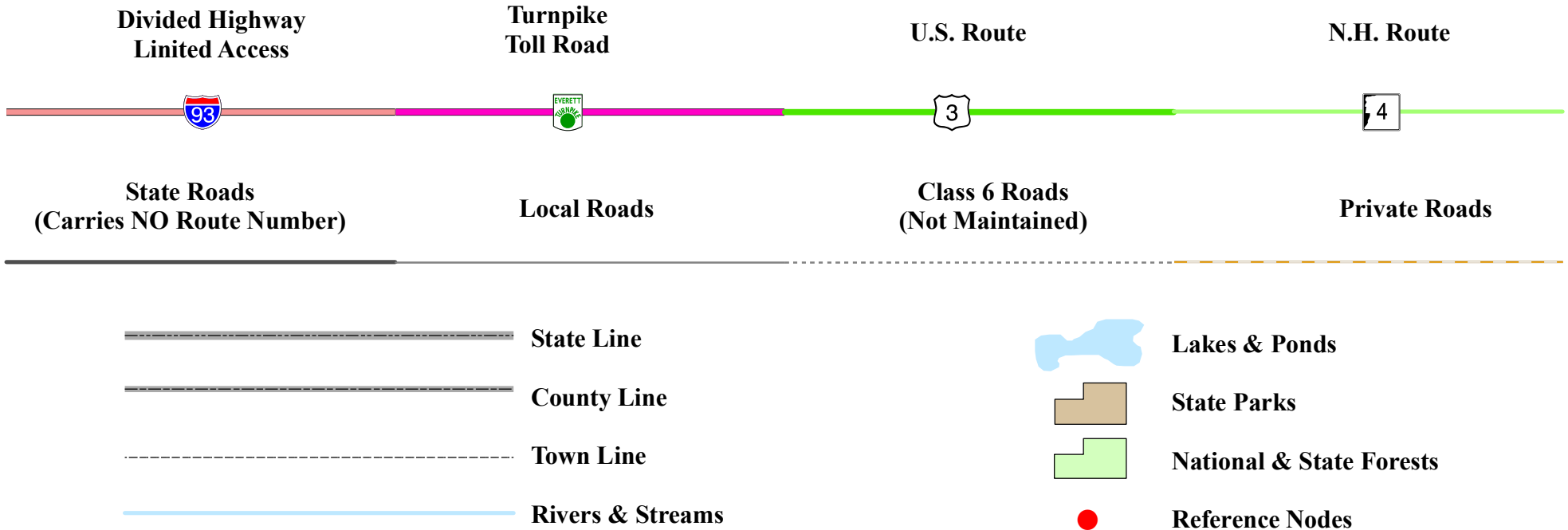


**Department of Transportation**

Maps and data sets are not guaranteed to be free from errors and omissions. Data is in a constant state of update and correction by various groups and agencies. Information displayed on this map is the best available at the time of publication.

# 2013 Nodal Reference Bookmap

## LEGEND



NHDOT will accept crash locations based on the State of NH Uniform Police Traffic Accident Report.

Crash occurred on:

**Option 1**     Street Address  
                   123 Main Street

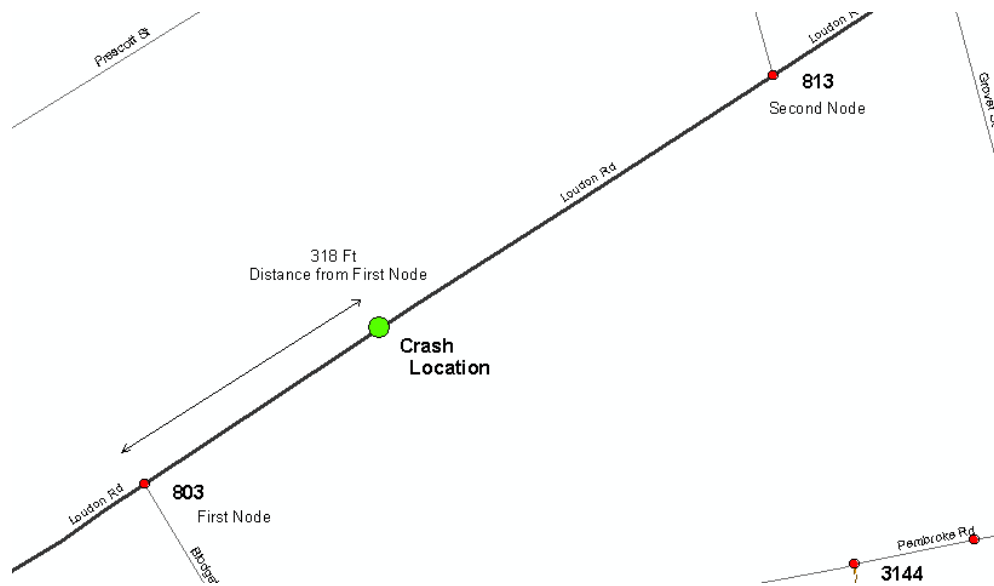
**Option 2**     Route No and/or     Distance from             NESW             Intesecting Road, Bridge,  
                   Street name             Intersecting Street                                     Town/County line  
                   Main Street                     500                     E                     Oak Street

**Option 3**     First Node                     Distance from First Node                     Second Node  
                   515                                     212                                     632

**Option 4**     Route No and/or             Mile Marker on Interstate Only             NESW             Mile (Marker)  
                   Street name  
                   189S                                     700 feet                                     S                     36.8

**Option 3 – Example**

Street Name                     Loudon Road  
First Node                             803  
Distance from First Node             318 Ft  
Second Node                             813



Match to page 6

FREMONT

CHESTER SANDOWN

Treaty Ct

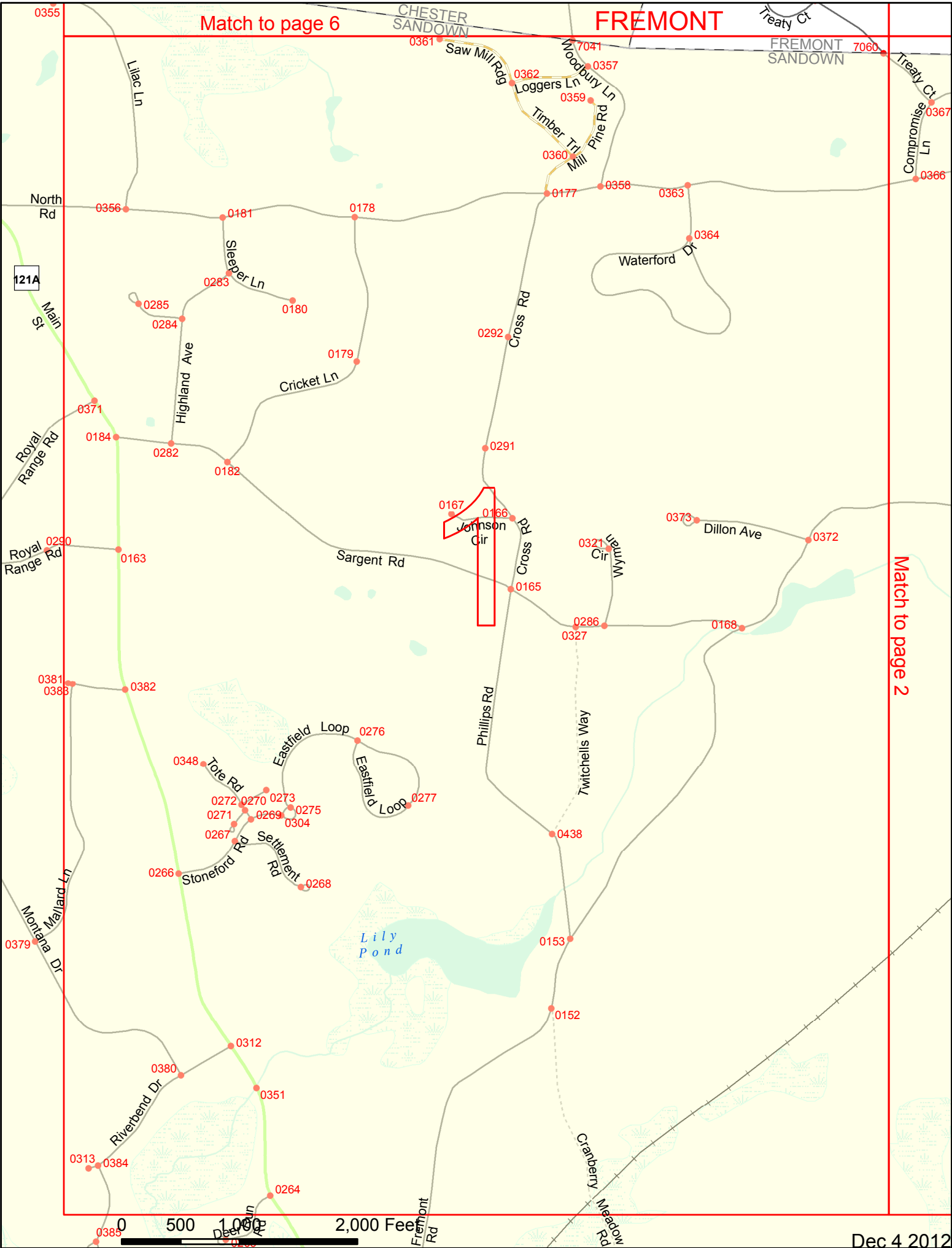
FREMONT SANDOWN

Treaty Ct

Compromise Ln

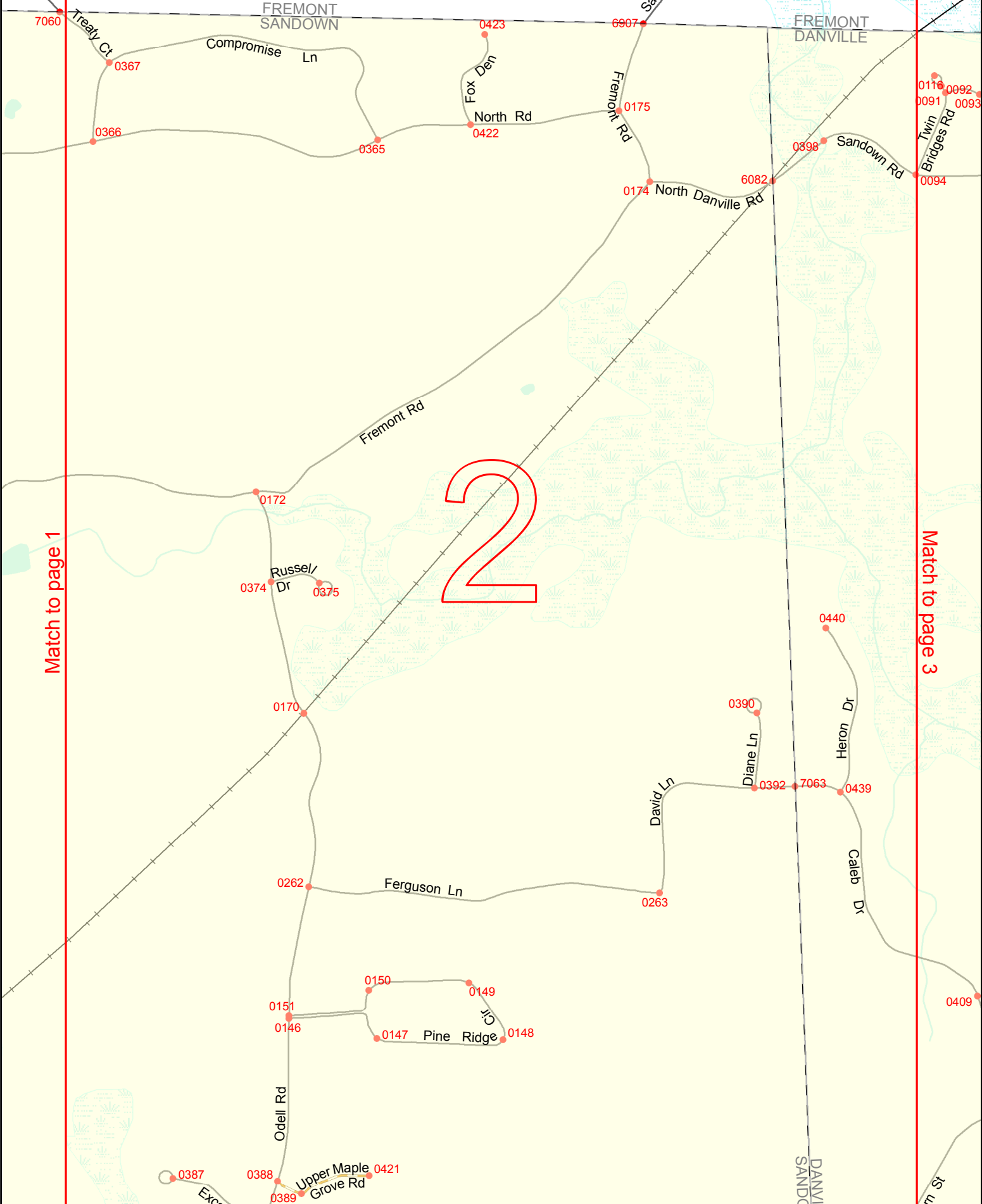
0366

Match to page 2



Match to page 7

FREMONT



Match to page 1

Match to page 3

0 500 1,000 2,000 Feet

Dec 4 2012



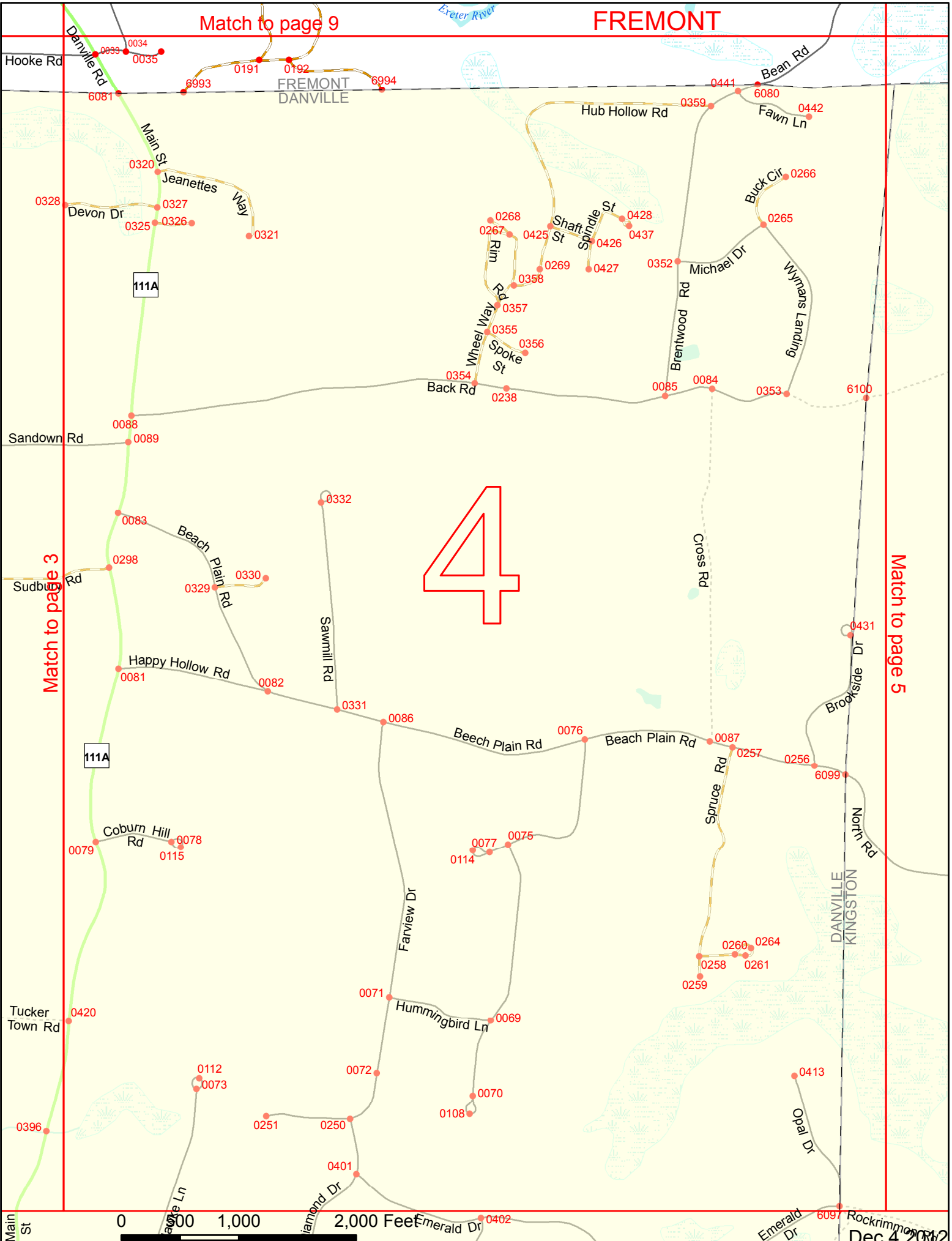
Match to page 9

# FREMONT

# 4

Match to page 3

Match to page 5



111A

111A

0 1,000 2,000 Feet

Dec 4 2012

Match to page 10

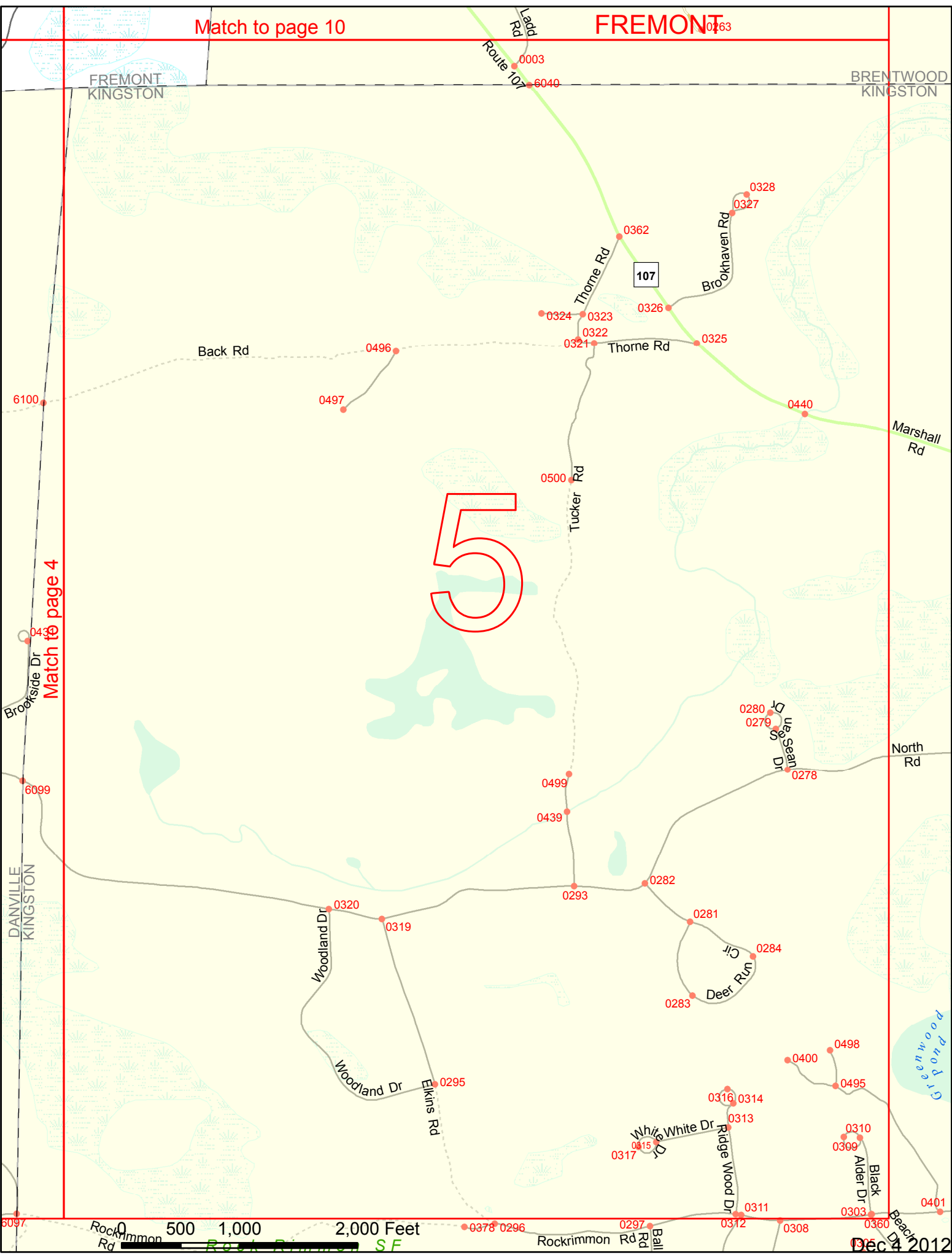
FREMONT 0263

BRENTWOOD KINGSTON

FREMONT KINGSTON

5

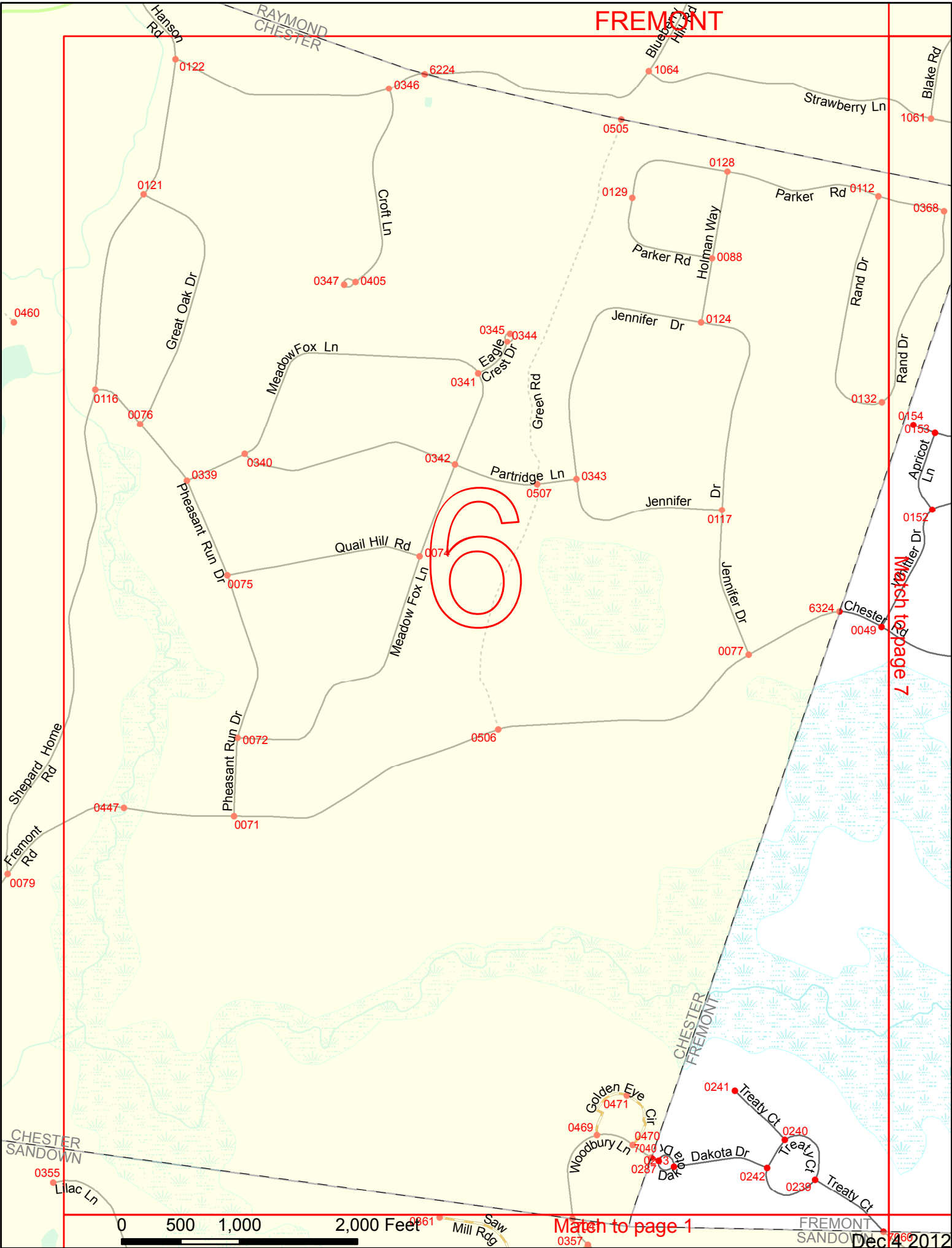
Match to page 4



Dec 4 2012



# FREMONT



Match to page 7

Match to page 1

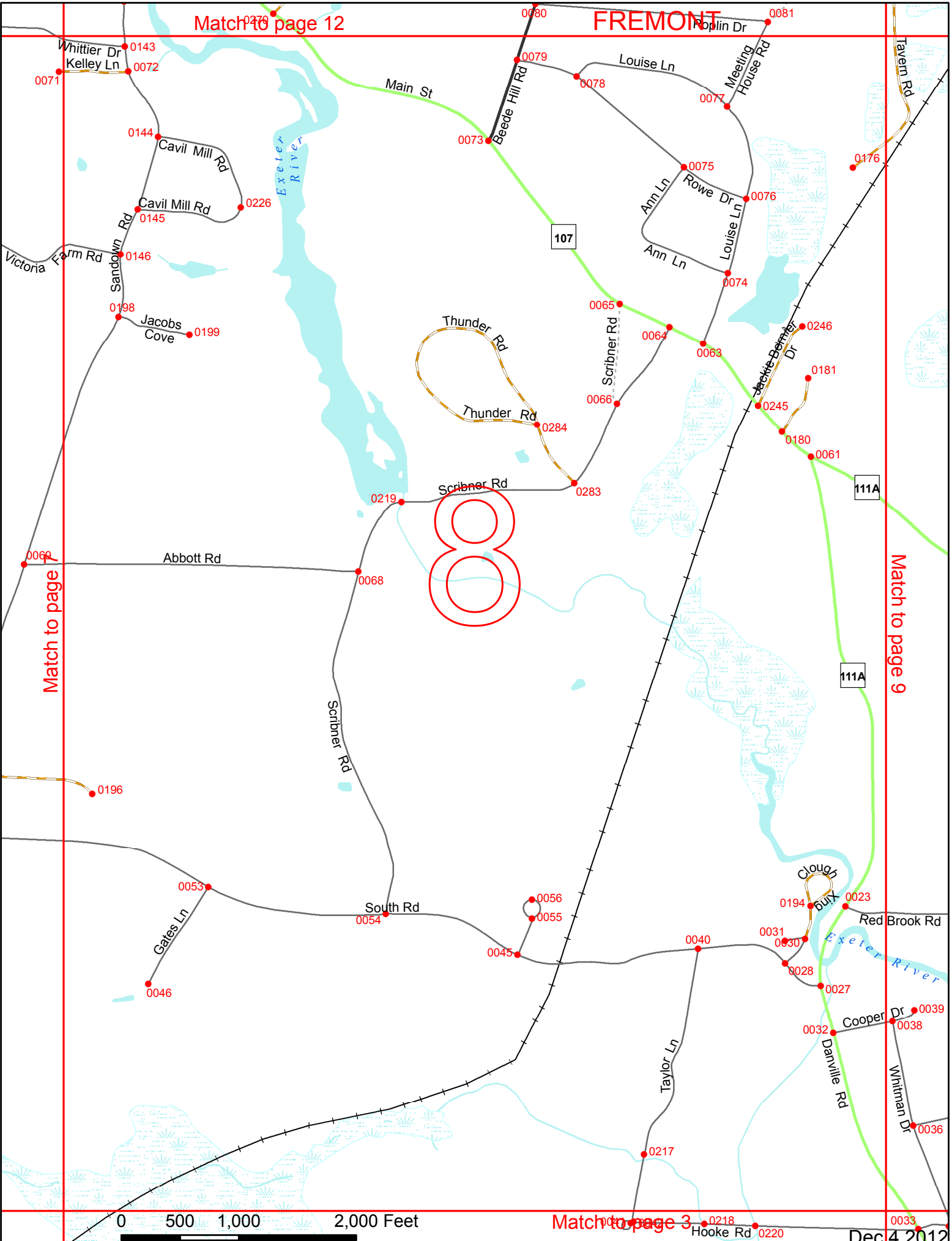
0 500 1,000 2,000 Feet

Dec 4, 2012



Match to page 12

FREMONT



Match to page 7

Match to page 9

0 500 1,000 2,000 Feet

Match to page 3

Dec 4 2012

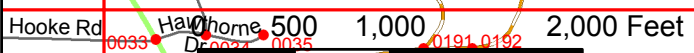
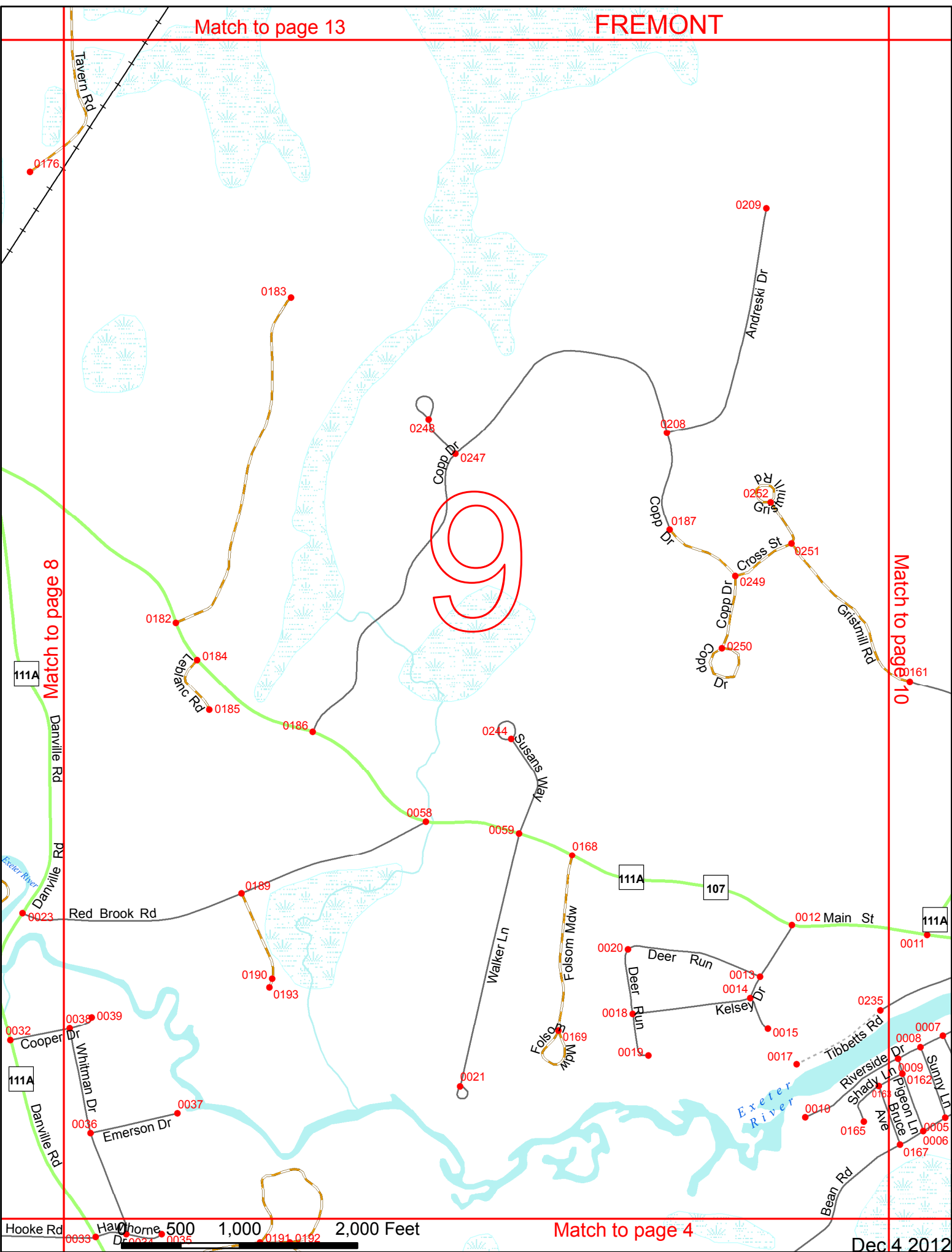
Match to page 13

# FREMONT

# 9

Match to page 8

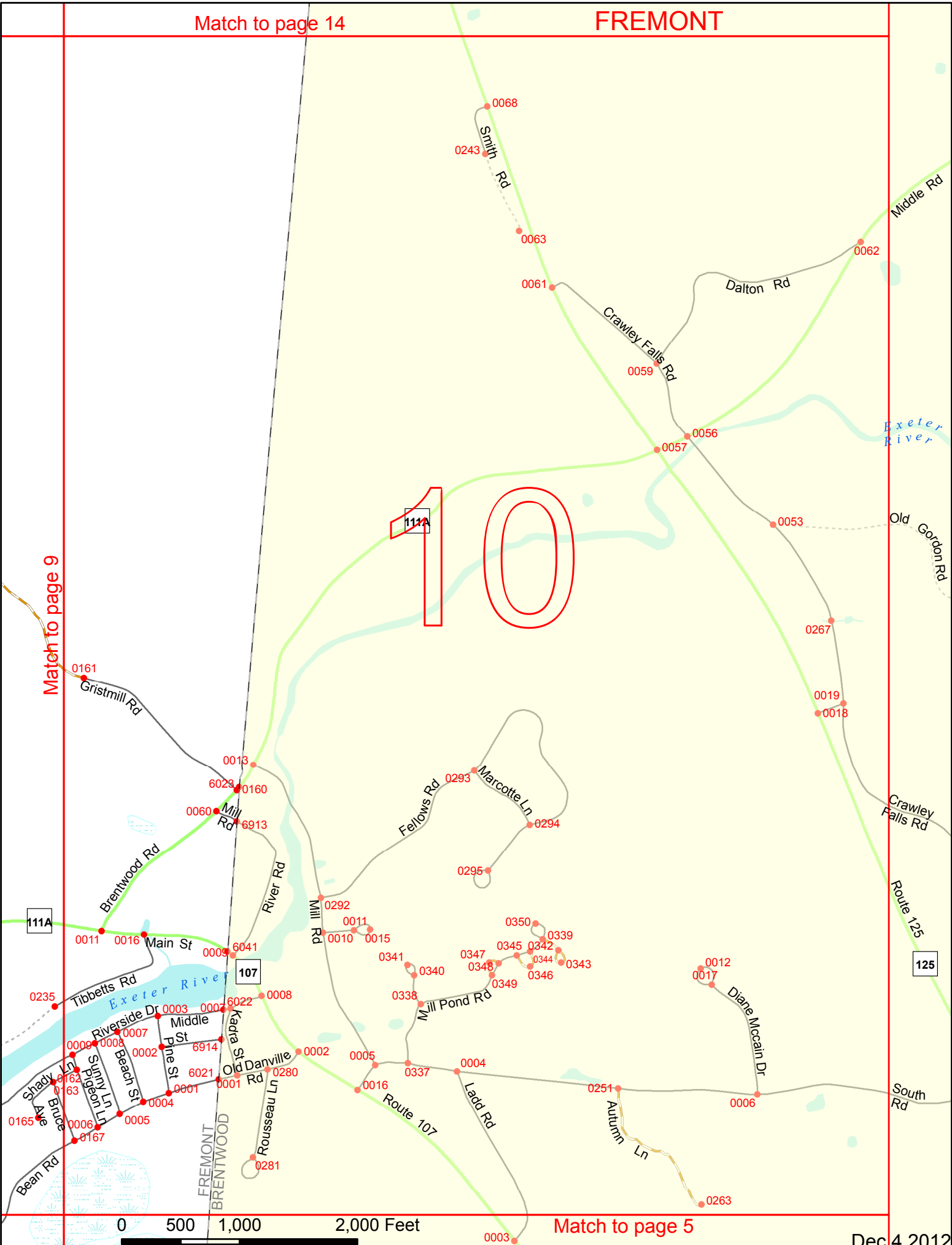
Match to page 10



Match to page 4

Dec 4 2012

Match to page 9



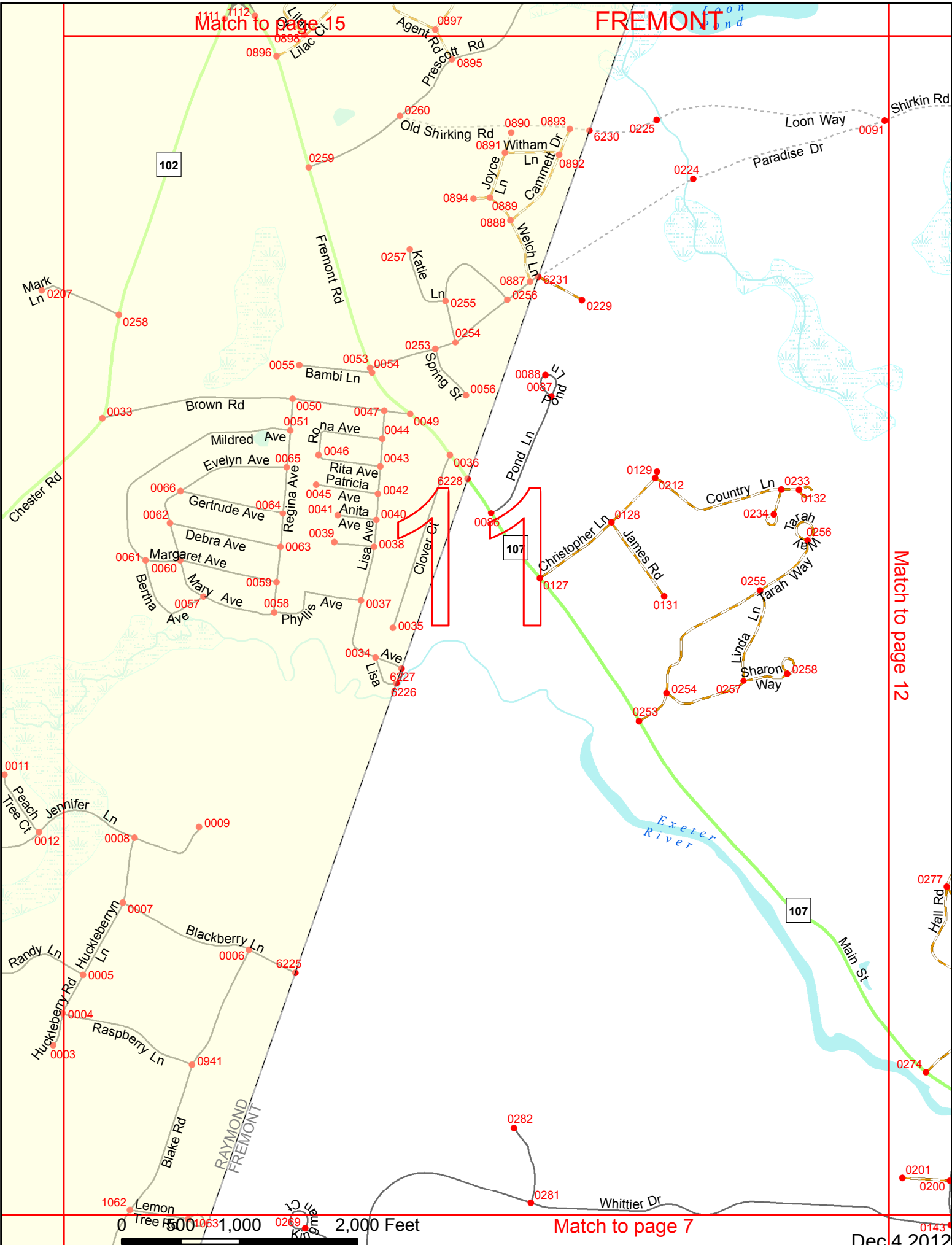
10

0 500 1,000 2,000 Feet

Match to page 5

Match to page 15

FREMONT



Match to page 12

Match to page 7

0 500 1,000 2,000 Feet

Dec 4 2012

Match to page 16

# FREMONT

Loon Way  
Paradise Dr

Shirkin Rd

Squire Rd

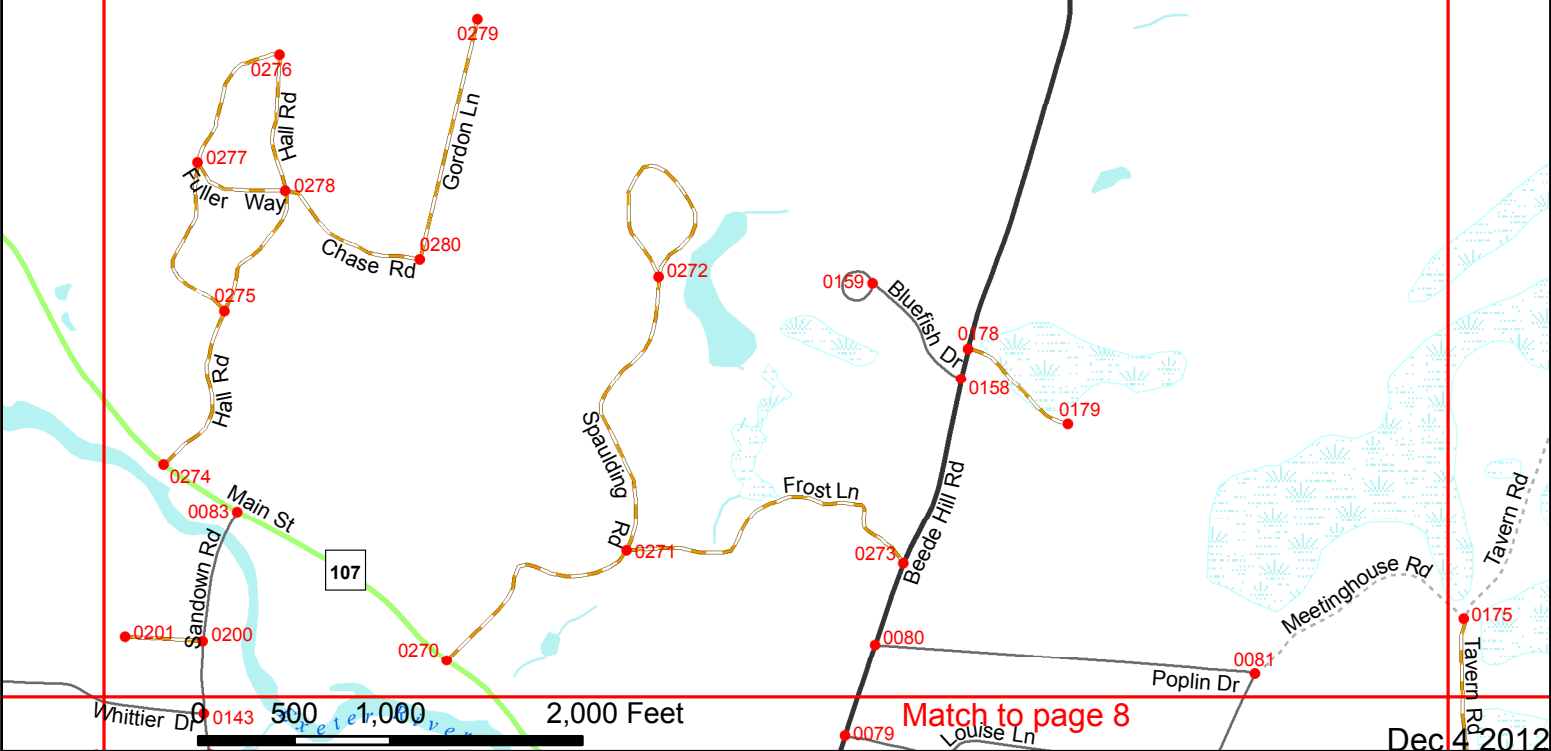
North Rd

# 12

Beebe Hill Rd

Match to page 11

Match to page 13



Match to page 8

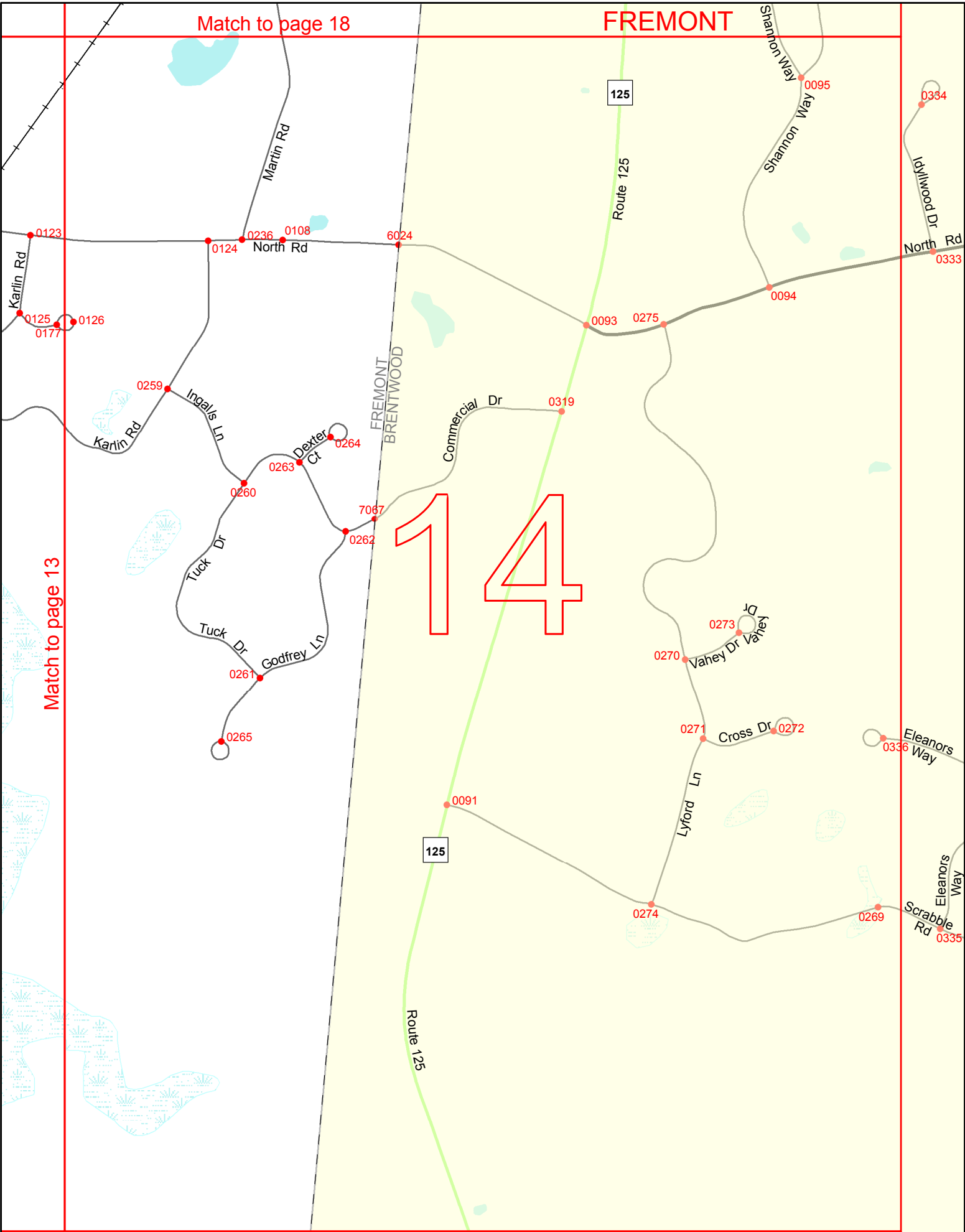
Dec 4 2012





Match to page 18

FREMONT



Match to page 13

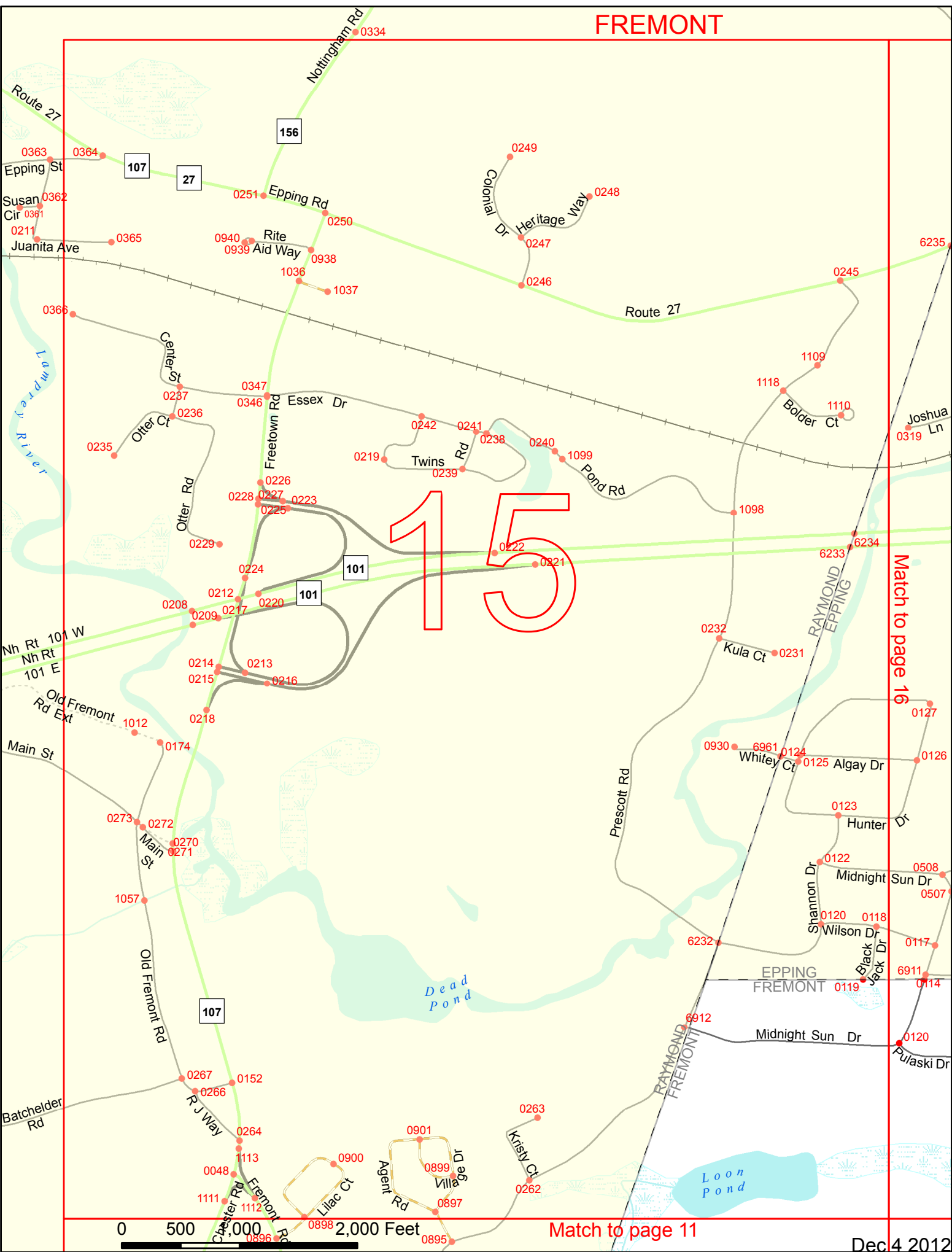
0 500 1,000 2,000 Feet

Match to page 10

Dec 4 2012

# FREMONT

# 15



Match to page 16

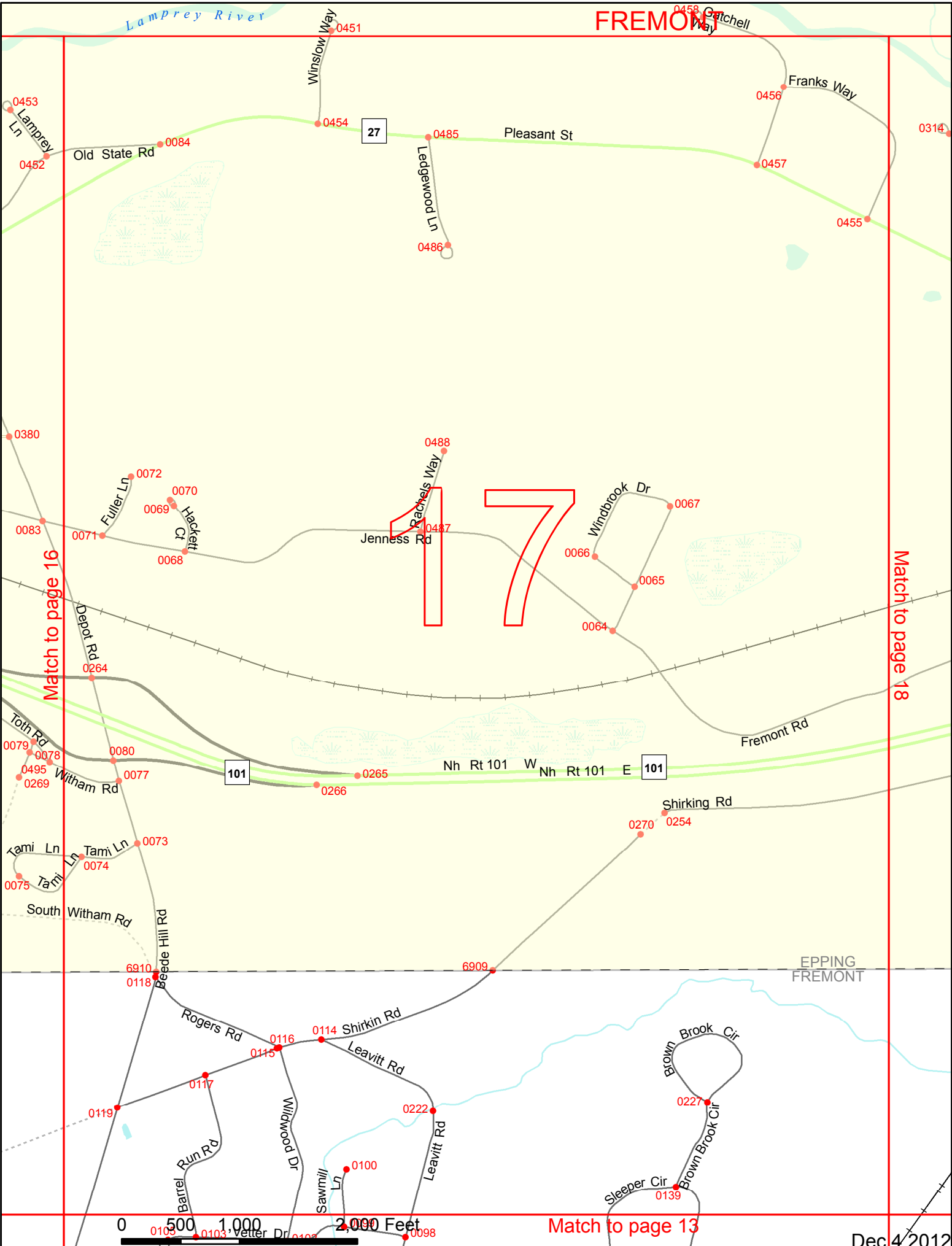
Match to page 11

0 500 1,000 2,000 Feet

Dec 4 2012



# FREMONT



Match to page 16

Match to page 18

Match to page 13

Dec 4 2012

