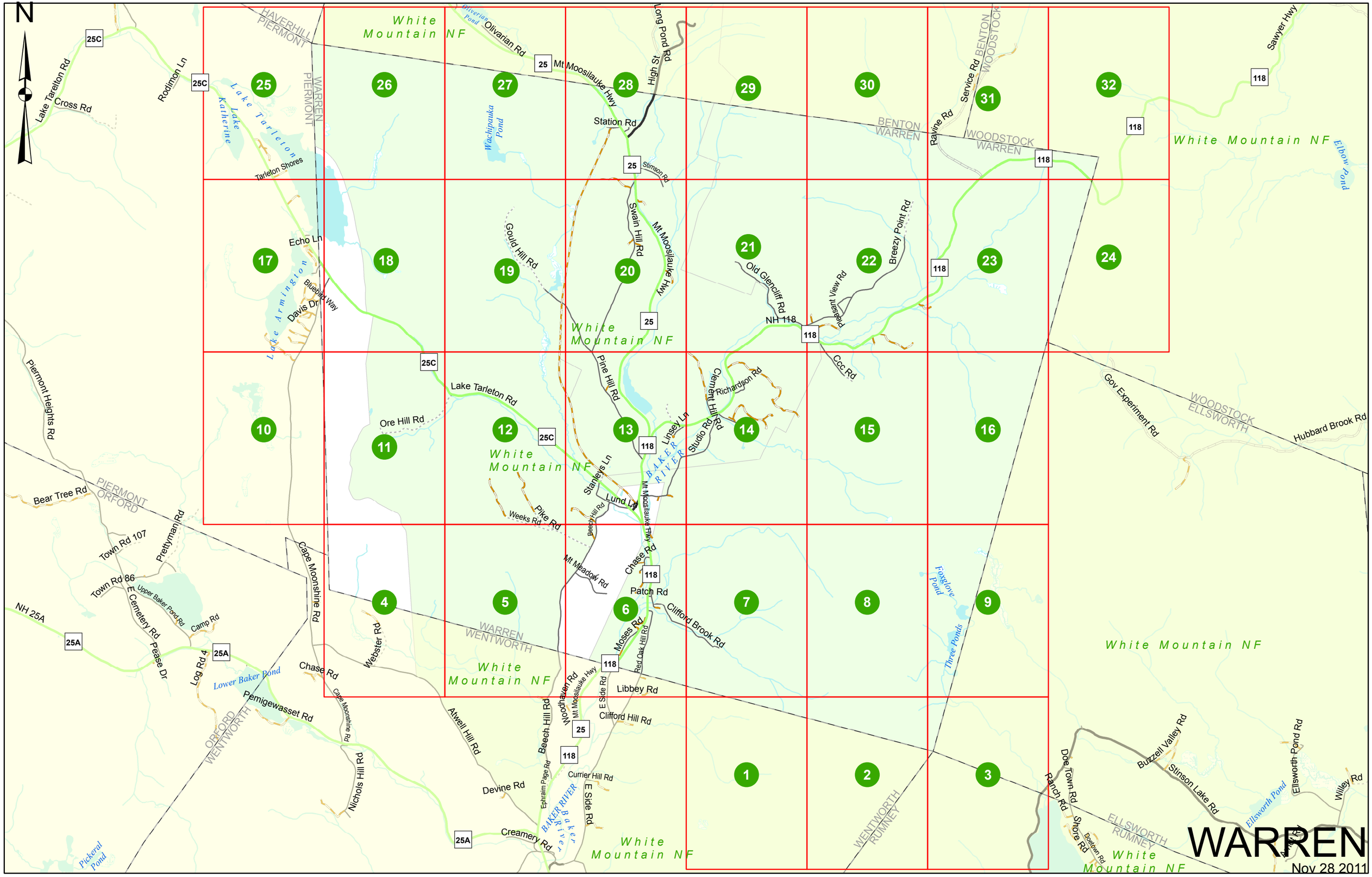
N
WARREN
Nov 28 2011
1
2
3
4
5
6
7
8
9
10
11
12
13
14
15
16
17
18
19
20
21
22
23
24
25
26
27
28
29
30
31
32
White Mountain NF
HAVERHILL
PIERMONT
WARREN
BENTON
WOODSTOCK
ORFORD
WENTWORTH
ELLSWORTH
RUMNEY
Lake Tarleton
Lake Katherine
Lake Armington
Olivarian Pond
Wachipauka Pond
Lower Baker Pond
Three Ponds
Foxglove Pond
Ellsworth Pond
Elbow Pond
Pickerel Pond
BAKER RIVER
Lake Tarleton Rd
Cross Rd
Rodimon Ln
Tarleton Shores
Echo Ln
Bluebird Way
Davis Dr
Olivarian Rd
Mt Moosilauke Hwy
Long Pond Rd
High St
Station Rd
Stinson Rd
Swain Hill Rd
Gould Hill Rd
Old Glencliff Rd
NH 118
Pleasant View Rd
Breezy Point Rd
Ccc Rd
Service Rd
Ravine Rd
Sawyer Hwy
Gov Experiment Rd
Hubbard Brook Rd
Piermont Heights Rd
Ore Hill Rd
Pine Hill Rd
Clement Hill Rd
Richardson Rd
Studio Rd
Linsey Ln
Stanleys Ln
Lund Ln
Weeks Rd
Pike Rd
Beech Hill Rd
Mt Meadow Rd
Chase Rd
Patch Rd
Clifford Brook Rd
Moses Rd
Red Oak Hill Rd
Libbey Rd
Clifford Hill Rd
E Side Rd
Currier Hill Rd
Woodhaven Rd
Ephraim Page Rd
Creamery Rd
Devine Rd
Atwell Hill Rd
Bear Tree Rd
Prettyman Rd
Town Rd 107
Town Rd 86
Upper Baker Pond Rd
Camp Rd
Cemetery Rd
Pease Dr
Log Rd 4
NH 25A
Pemigewasset Rd
Cape Moonshine Rd
Webster Rd
Nichols Hill Rd
Doe Town Rd
Ranch Rd
Shore Rd
Dustown Rd
Buzzell Valley Rd
Stinson Lake Rd
Ellsworth Pond Rd
Willey Rd
25C
25
118
25A

New Hampshire DOT
Department of Transportation

Maps and data sets are not guaranteed to be free from errors and omissions. Data is in a constant state of update and correction by various groups and agencies. Information displayed on this map is the best available at the time of publication.

# 2012 Nodal Reference Bookmap

## LEGEND

Divided Highway
Linited Access

Turnpike
Toll Road

U.S. Route

N.H. Route

State Roads
(Carries NO Route Number)

Local Roads

Class 6 Roads
(Not Maintained)

Private Roads

State Line

County Line

Town Line

Rivers & Streams

Lakes & Ponds

State Parks

National & State Forests

Reference Nodes

# COLLECTING REFERENCES USING NODES OR MILE MARKERS

Beginning with 2007 NHDOT will accept crash locations by *Nodal or Mile Marker Reference* on selected divided highways, as specified below:

**Selected Highway Codes:**

- Interstate 89 **I89_NB** or **I89_SB**
- Interstate 93 **I93_NB** or **I93_SB**
- Interstate 95 **I95_NB** or **I95_SB**
- Interstate 293 **I293_NB** or **I293_SB**
- Interstate 393 **I393_NB** or **I393_SB**
- Turnpikes **FEE_NB** or **FEE_SB** & **SPA_NB** or **SPA_SB**
- NH Route 101 **NH101NB** or **NH101SB**

**NOTE:**
NB = Northbound
SB = Southbound
I = Interstate
FEE = F.E. Everet Turnpike
SPA = Spaulding Turnpike

**REOUIRED FIELDS:**

**Nodal Reference**
*Example*

| Node 1 | Feet From Node 1 | Node 2 |
|---|---|---|
| *0001** | *500* | *0002** |

* *Node 1 & Node 2 from NHDOT Nodal Reference Maps*

**Mile Marker Reference**
***Example***

| Feet to Marker | NSEW | Mile Marker |
|---|---|---|
| ***500*** | ***S*** | ***9.6*** |

| Route/Street |
|---|
| ***I89_NB*** |

*** *Selected Highway Code*.

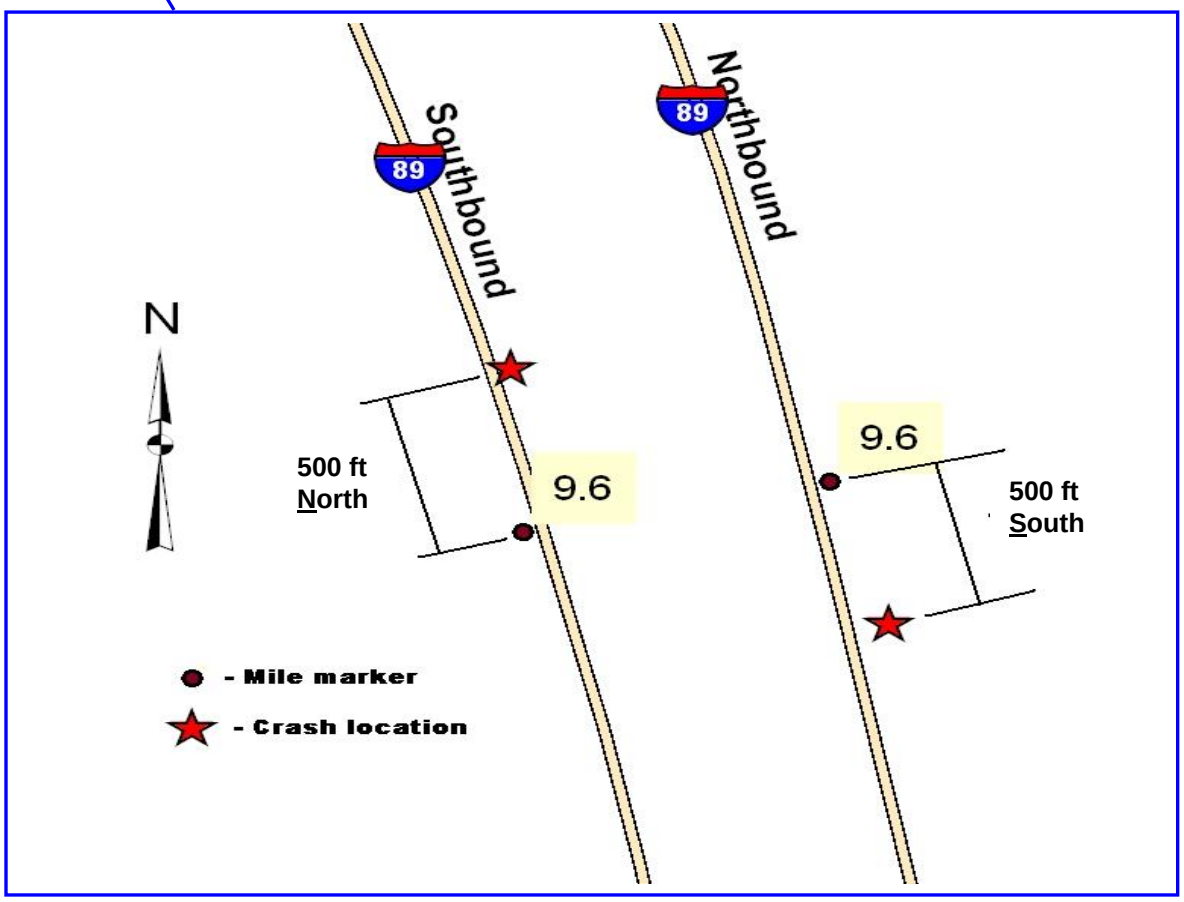

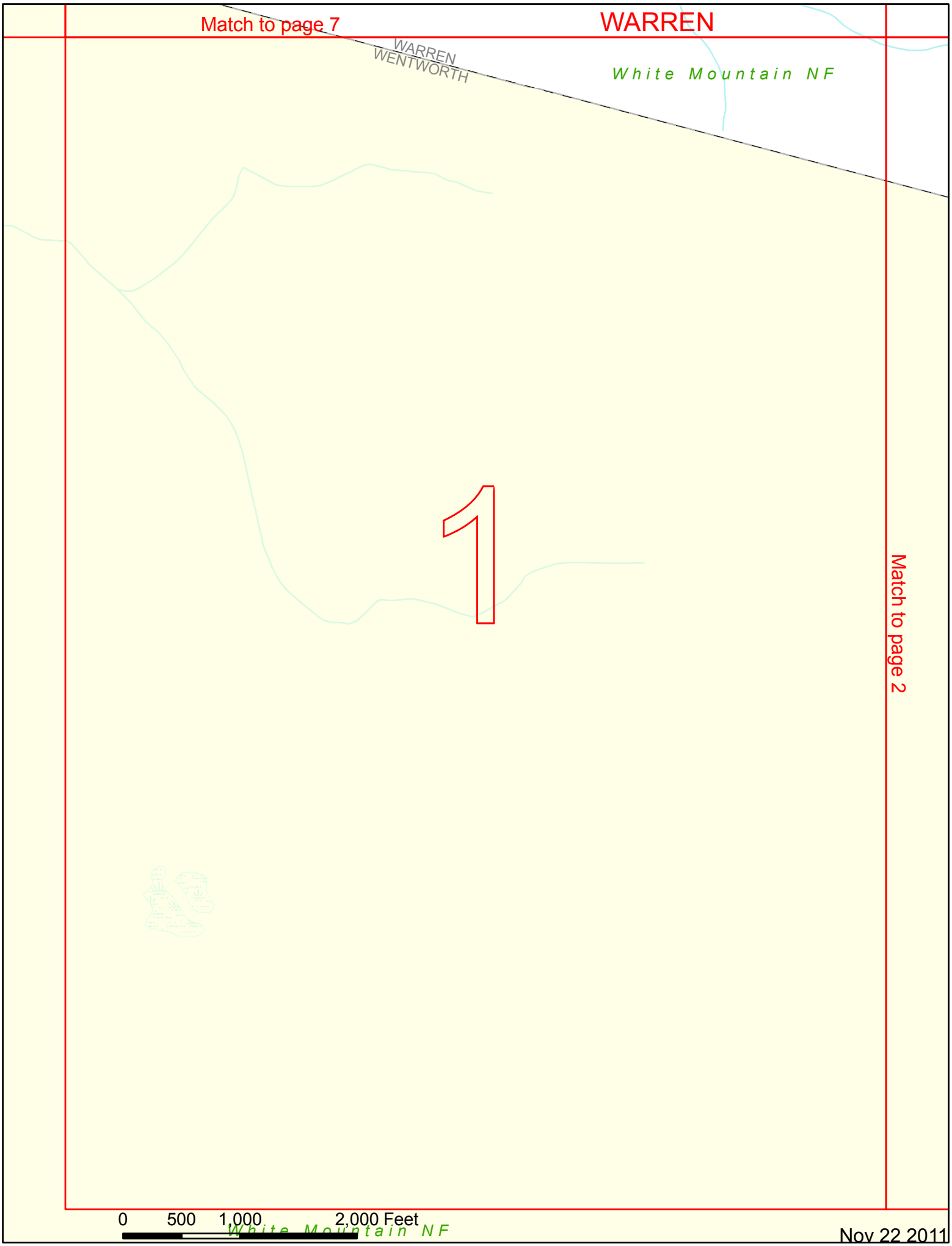
Match to page 7
WARREN
WARREN
WENTWORTH
White Mountain NF
1
Match to page 2
0 500 1,000 2,000 Feet
White Mountain NF
Nov 22 2011

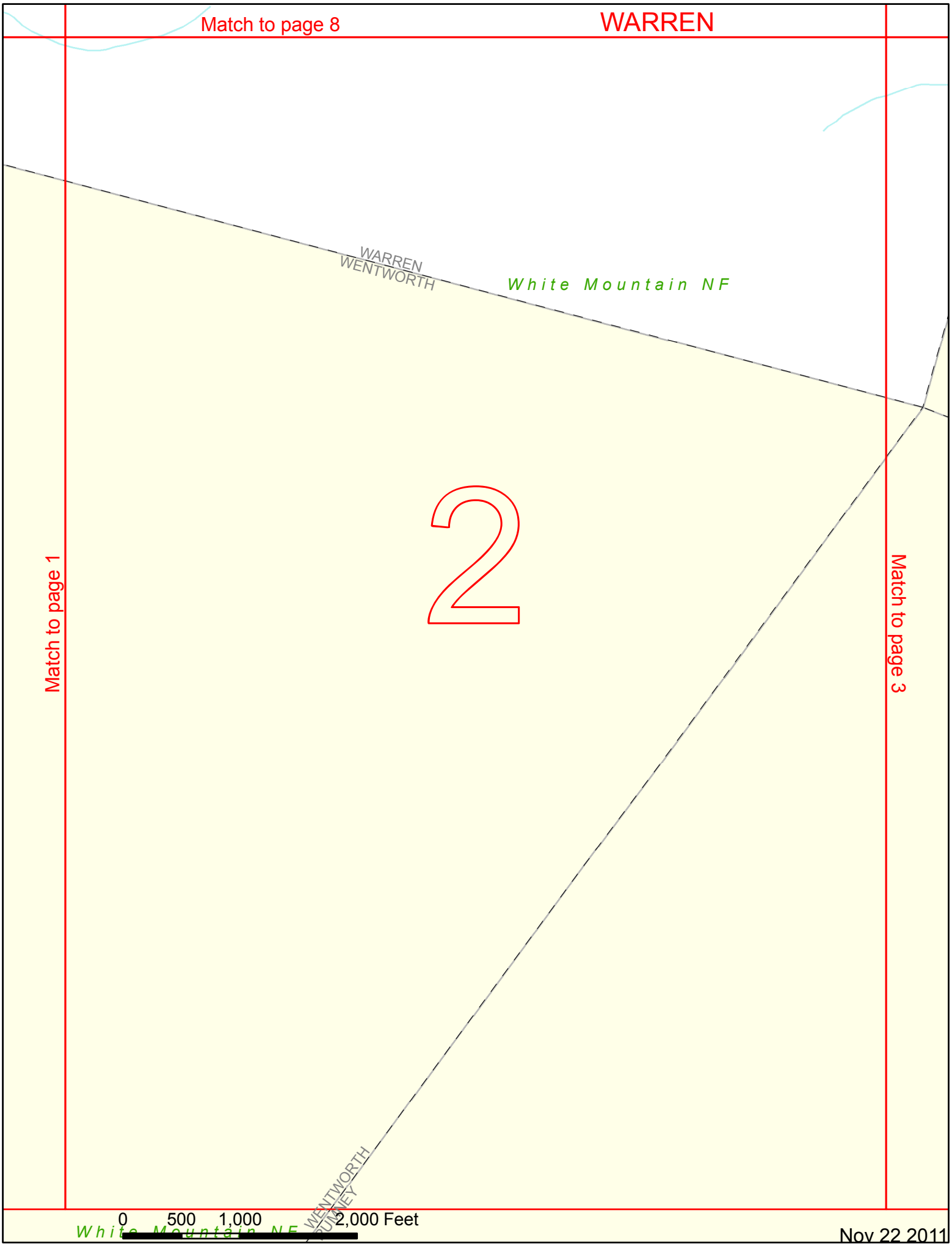
Match to page 8
WARREN
WARREN
WENTWORTH
White Mountain NF
2
Match to page 1
Match to page 3
WENTWORTH
SUNNEY
White Mountain NF
0 500 1,000 2,000 Feet
Nov 22 2011

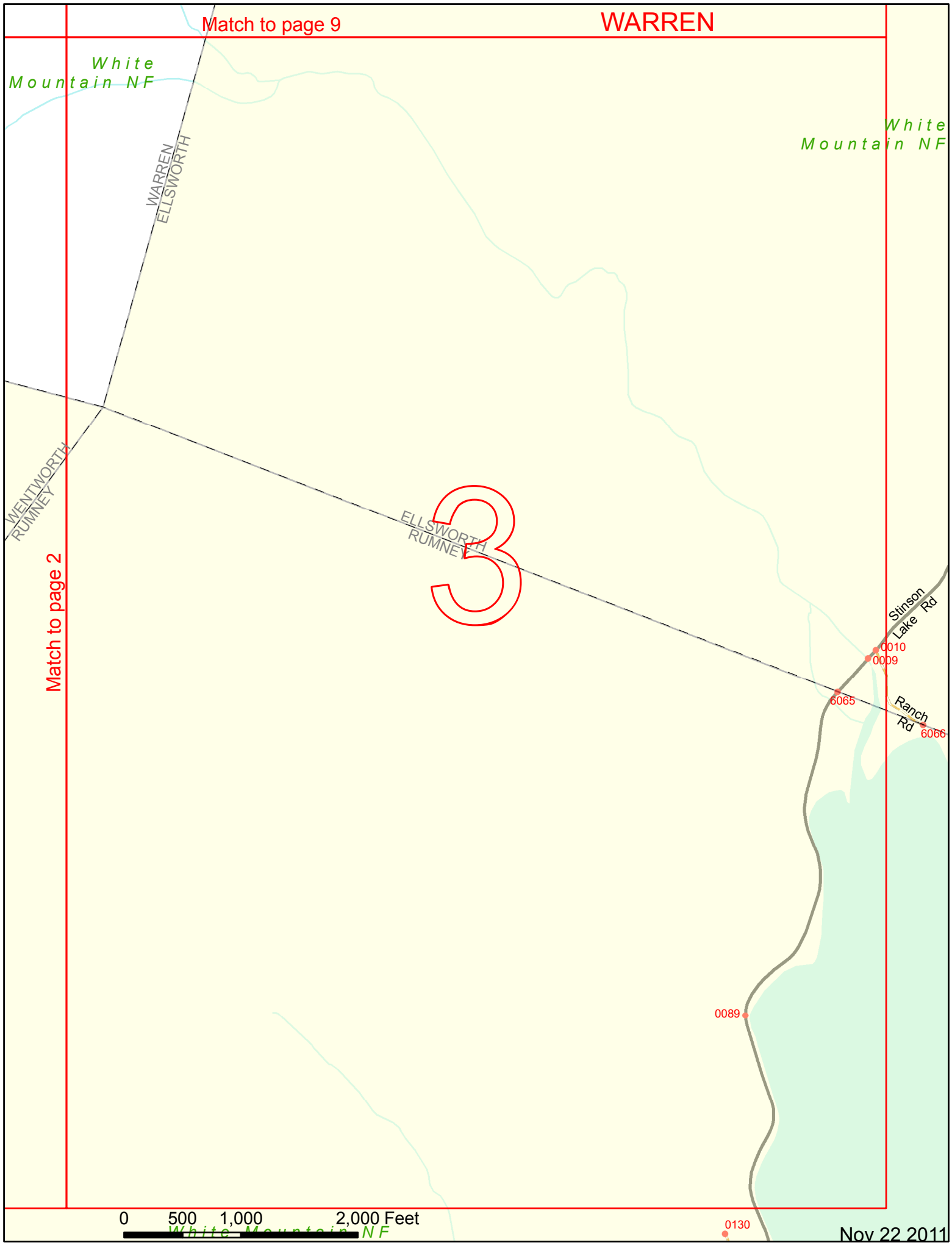
Match to page 9
WARREN
White Mountain NF
White Mountain NF
WARREN
ELLSWORTH
WENTWORTH
RUMNEY
ELLSWORTH
RUMNEY
3
Match to page 2
Stinson Lake Rd
0010
0009
6065
Ranch Rd
6066
0089
0130
0 500 1,000 2,000 Feet
White Mountain NF
Nov 22 2011

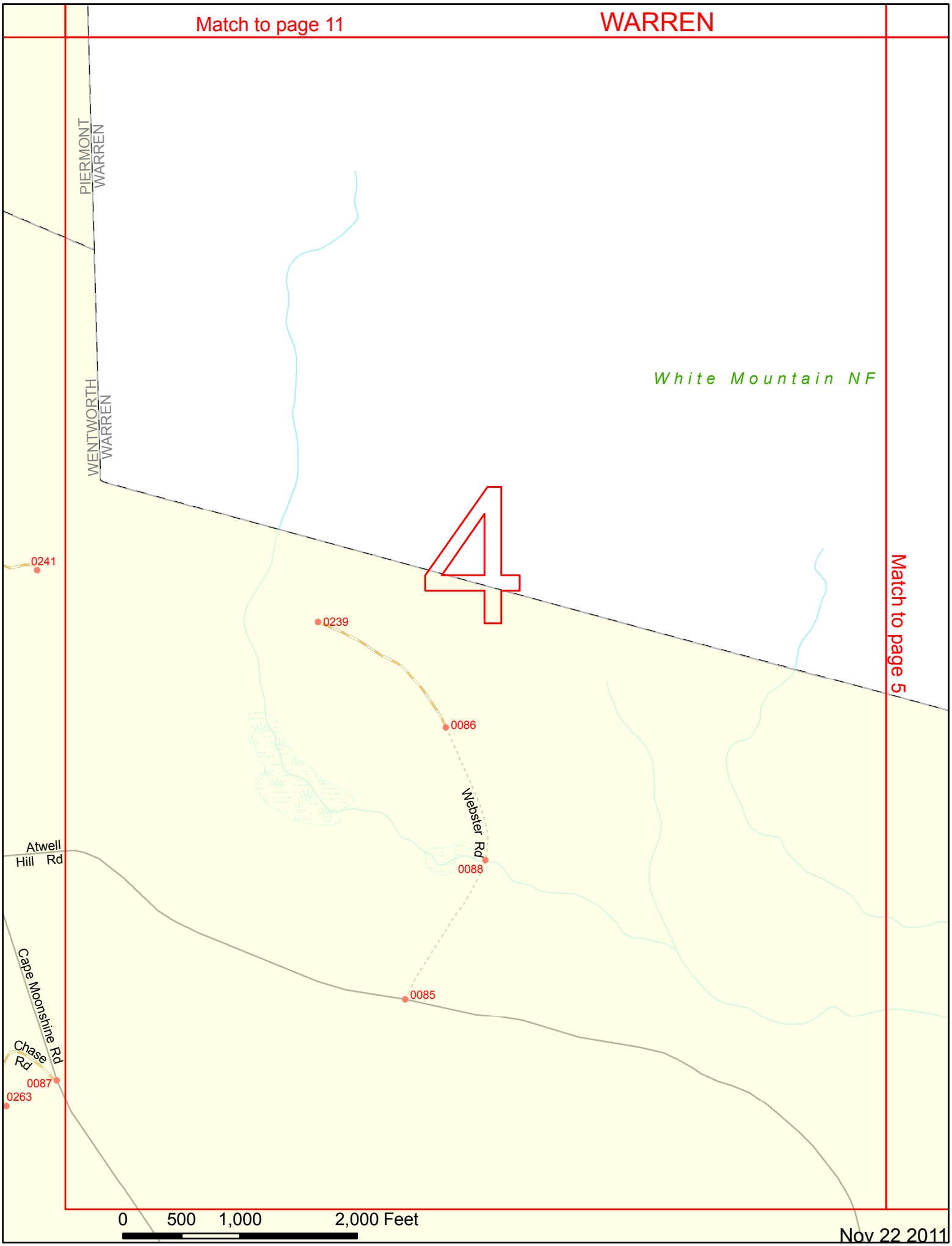
Match to page 11
WARREN
PIERMONT
WARREN
WENTWORTH
WARREN
White Mountain NF
4
Match to page 5
0241
0239
0086
Webster Rd
0088
Atwell
Hill Rd
Cape Moonshine Rd
0085
Chase
Rd
0087
0263
0
500
1,000
2,000 Feet
Nov 22 2011

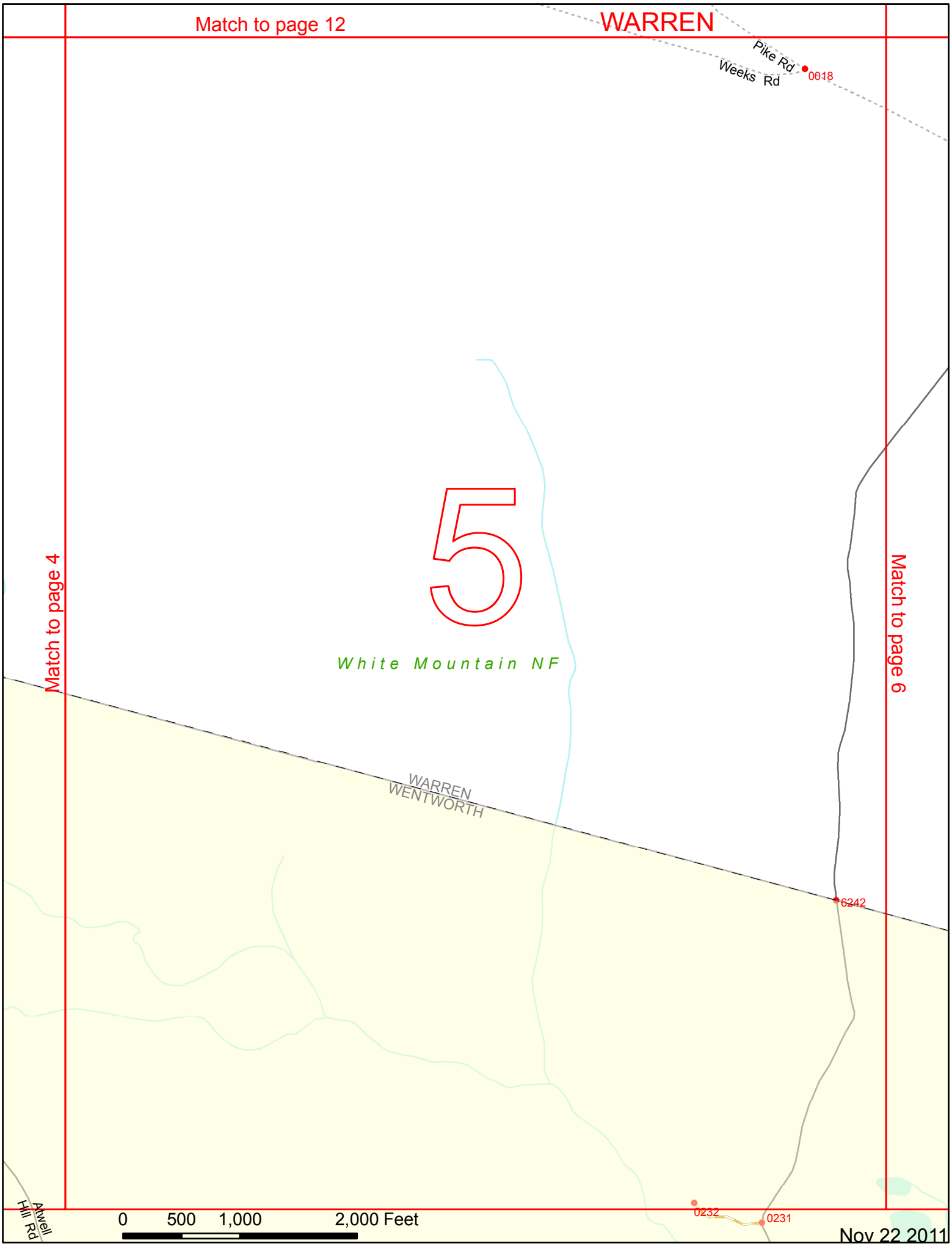
Match to page 12
WARREN
Pike Rd
Weeks Rd
0018
Match to page 4
Match to page 6
5
White Mountain NF
WARREN
WENTWORTH
6242
0232
0231
Atwell Hill Rd
0 500 1,000 2,000 Feet
Nov 22 2011

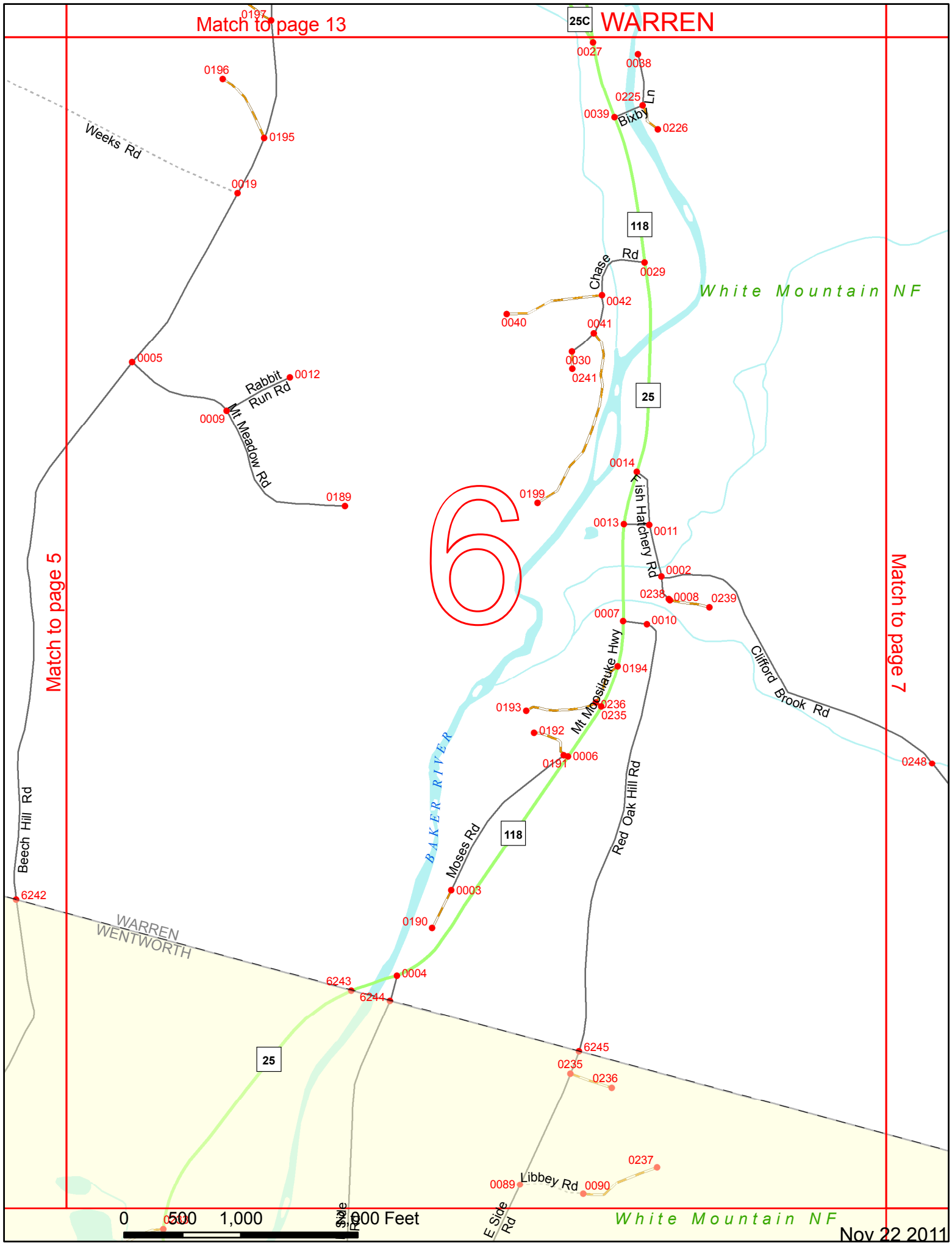
Match to page 13
WARREN
25C
0197
0196
0195
0019
Weeks Rd
0027
0038
0225
0039
Bixby Ln
0226
118
Chase Rd
0029
0042
0040
0041
0030
0241
25
White Mountain NF
0005
Rabbit Run Rd
0012
0009
Mt Meadow Rd
0189
0199
0014
Fish Hatchery Rd
0013
0011
0002
0238
0008
0239
0007
0010
Clifford Brook Rd
0194
Mt Moosilauke Hwy
0193
0236
0235
0192
0006
0191
0248
Red Oak Hill Rd
BAKER RIVER
Moses Rd
118
0003
0190
Beech Hill Rd
6242
WARREN
WENTWORTH
6243
0004
6244
25
6245
0235
0236
0237
0089
Libbey Rd
0090
E Side Rd
White Mountain NF
0 500 1,000 2,000 Feet
Nov 22 2011
Match to page 5
Match to page 7
6

Match to page 14

WARREN

Match to page 6

Match to page 8

7

0248

Clifford Brook Rd

White Mountain NF

0001

WARREN
WENTWORTH

0 500 1,000 2,000 Feet

Match to page 1

Nov 22 2011

Match to page 15

WARREN

Match to page 7

8

Match to page 9

White Mountain NF

0 500 1,000 2,000 Feet

Match to page 2

Nov 22 2011

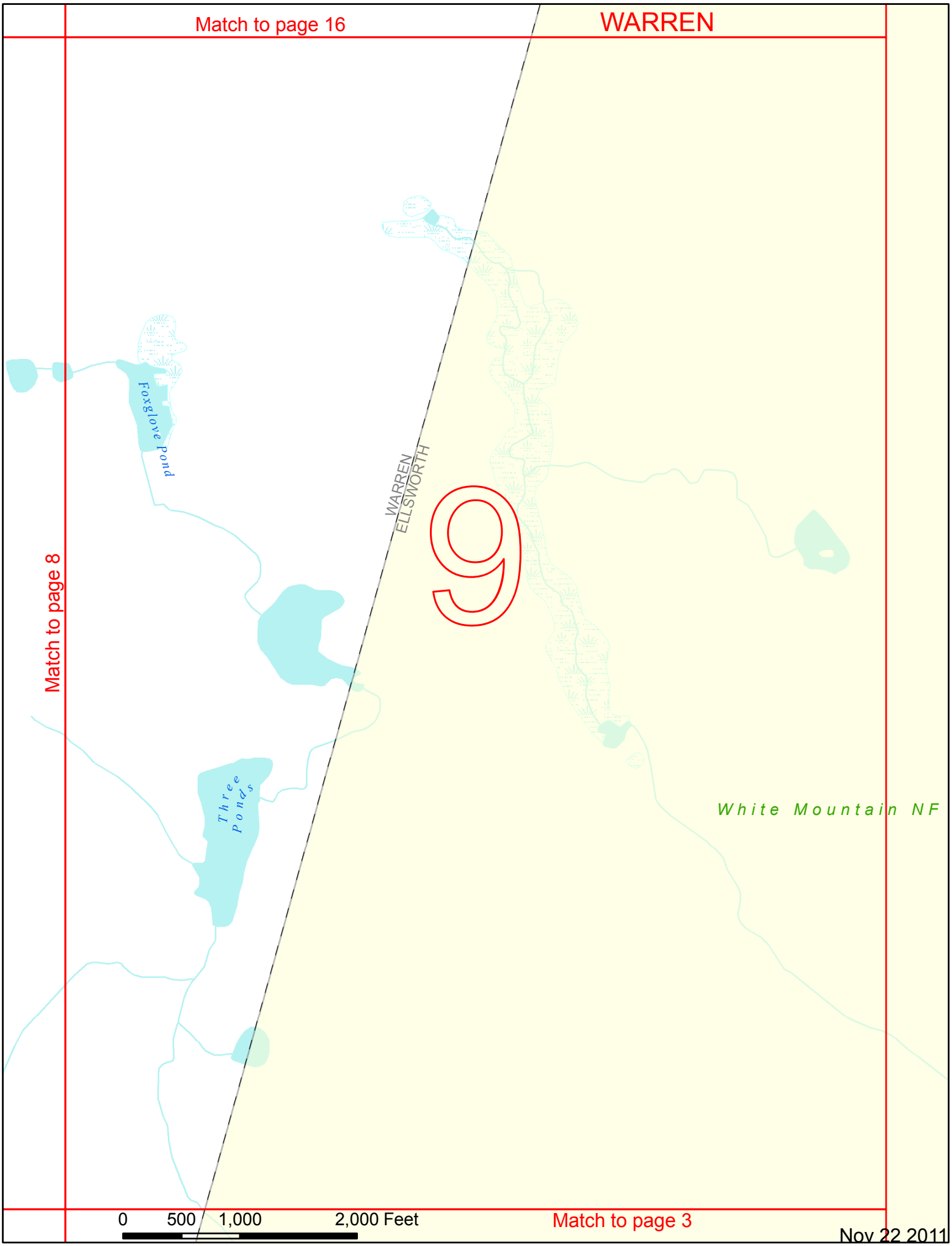
Match to page 16
WARREN
Foxglove Pond
WARREN
ELLSWORTH
9
Match to page 8
Three Ponds
White Mountain NF
0 500 1,000 2,000 Feet
Match to page 3
Nov 22 2011

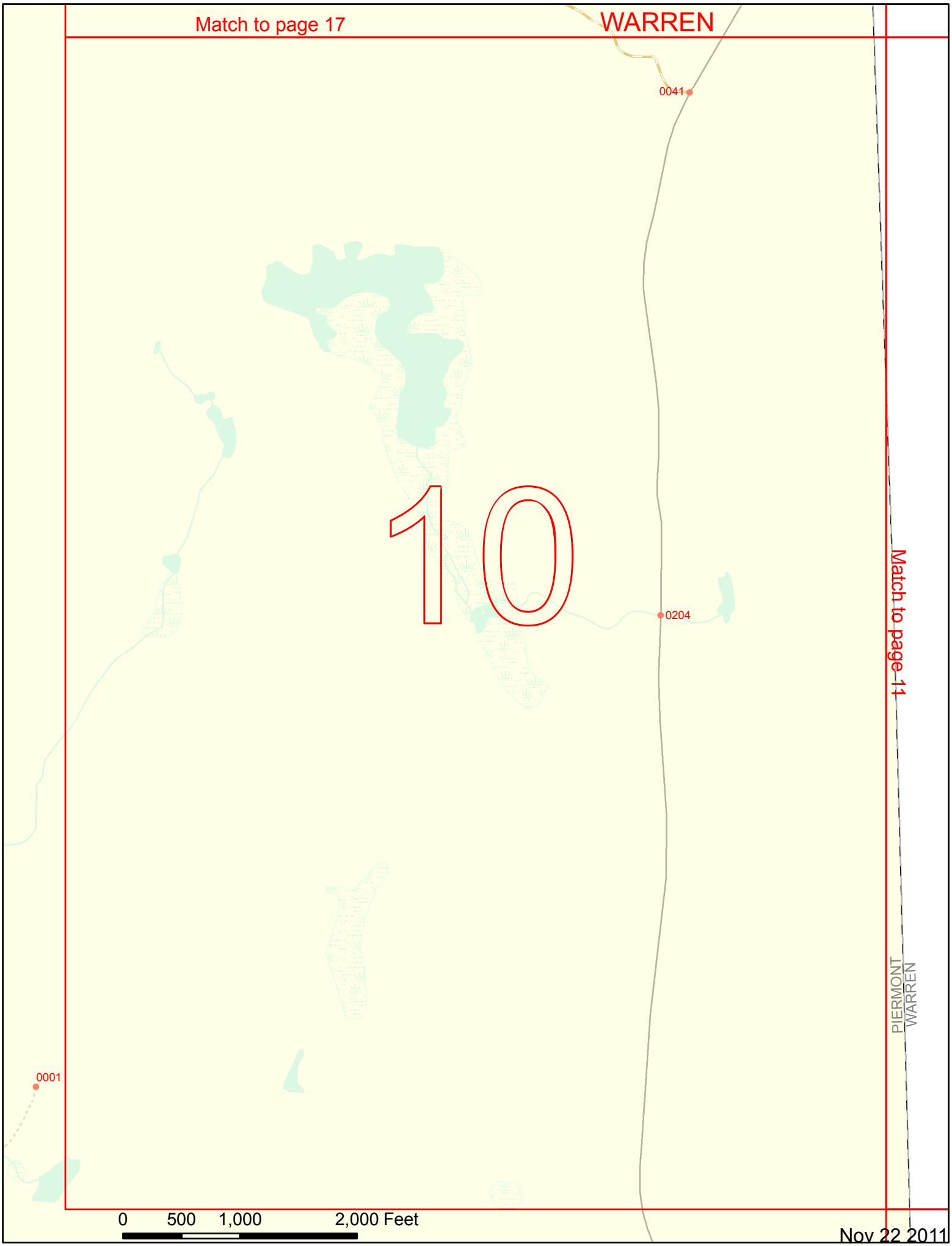
Match to page 17
WARREN
0041
10
0204
Match to page 11
PIERMONT
WARREN
0001
0 500 1,000 2,000 Feet
Nov 22 2011

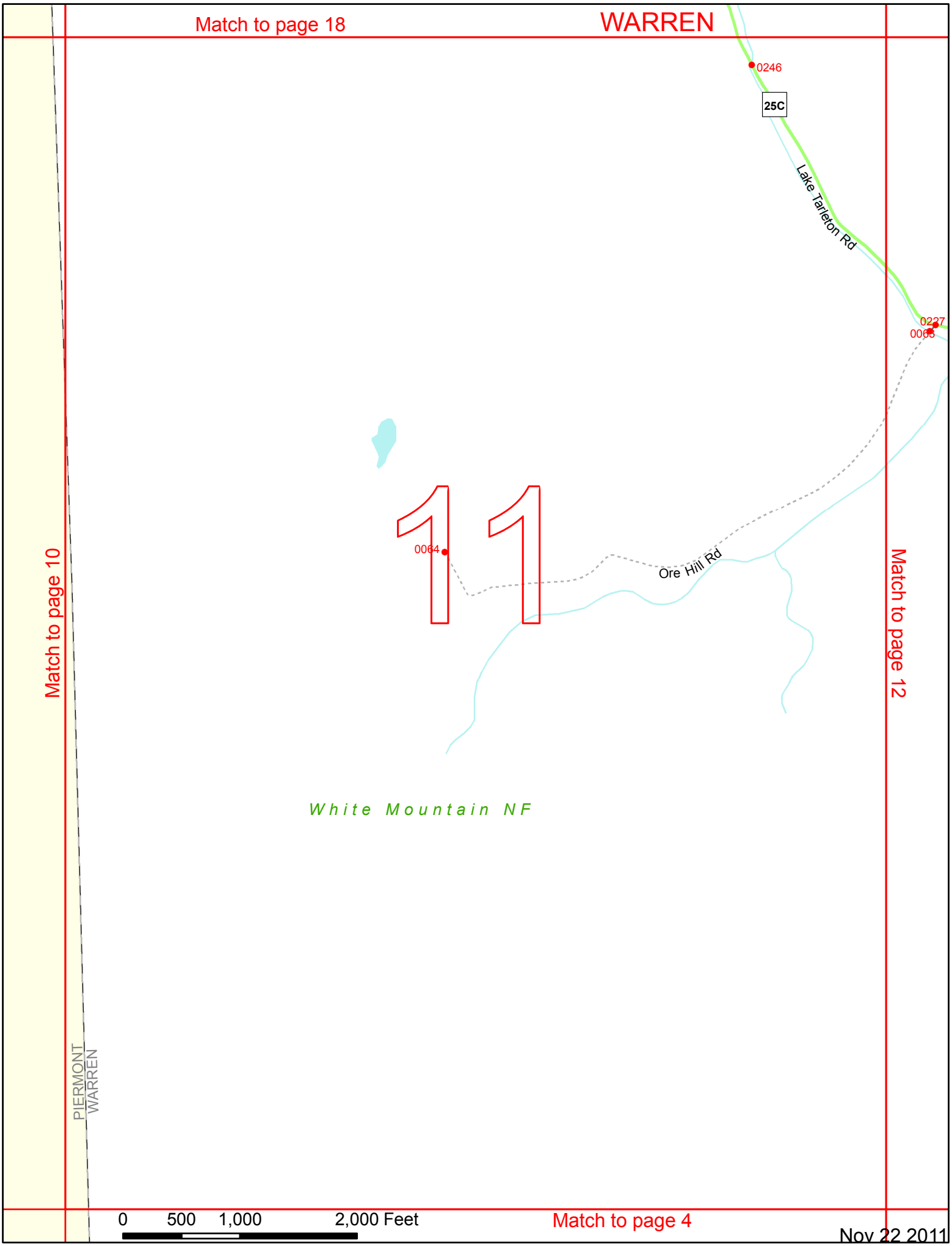
Match to page 18
WARREN
0246
25C
Lake Tarleton Rd
0227
0065
11
0064
Ore Hill Rd
Match to page 10
Match to page 12
White Mountain NF
PIERMONT
WARREN
0 500 1,000 2,000 Feet
Match to page 4
Nov 22 2011

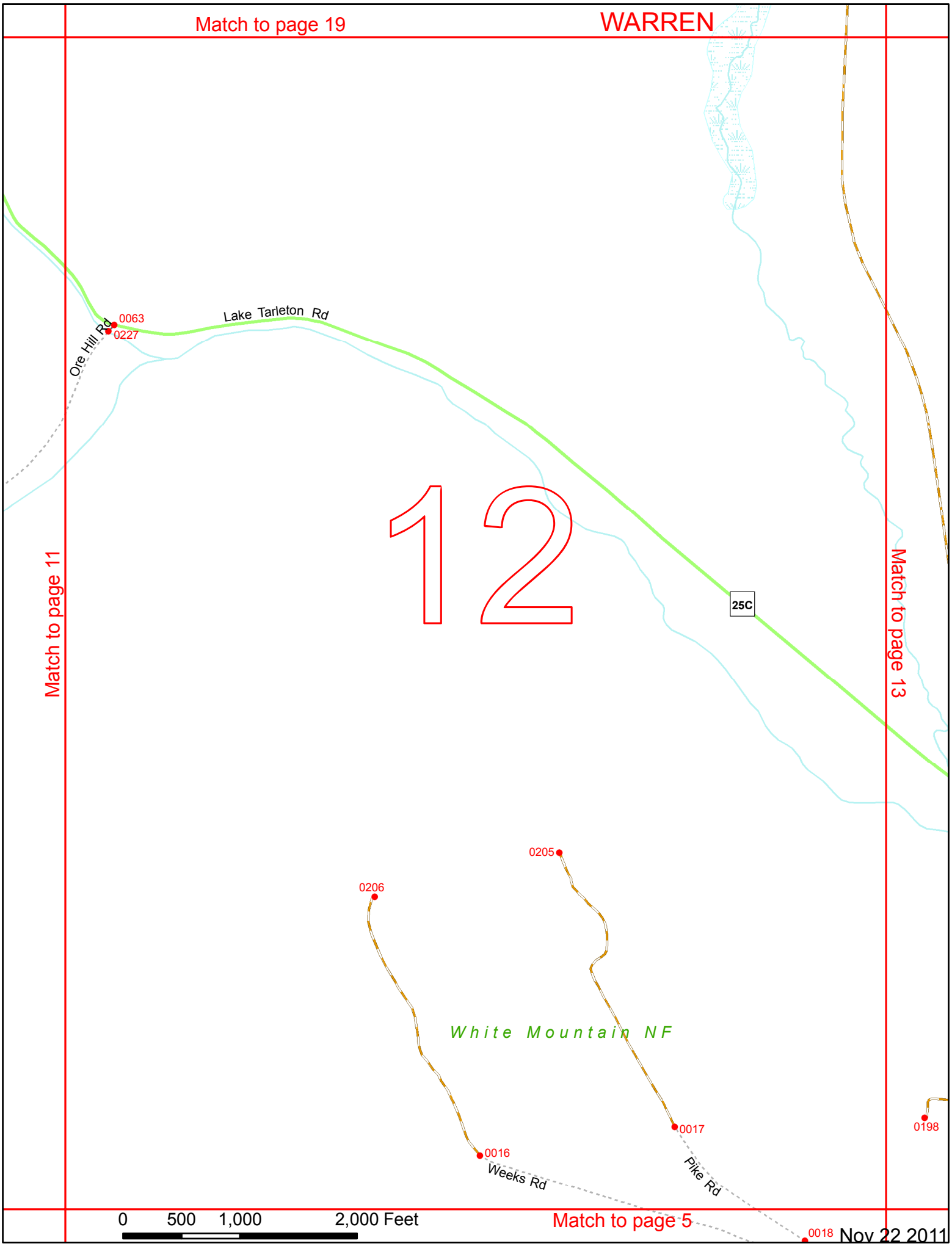
Match to page 19
WARREN
Match to page 11
Match to page 13
Lake Tarleton Rd
Ore Hill Rd
0063
0227
12
25C
0205
0206
White Mountain NF
0017
0016
Weeks Rd
Pike Rd
0198
0018
Match to page 5
0 500 1,000 2,000 Feet
Nov 22 2011

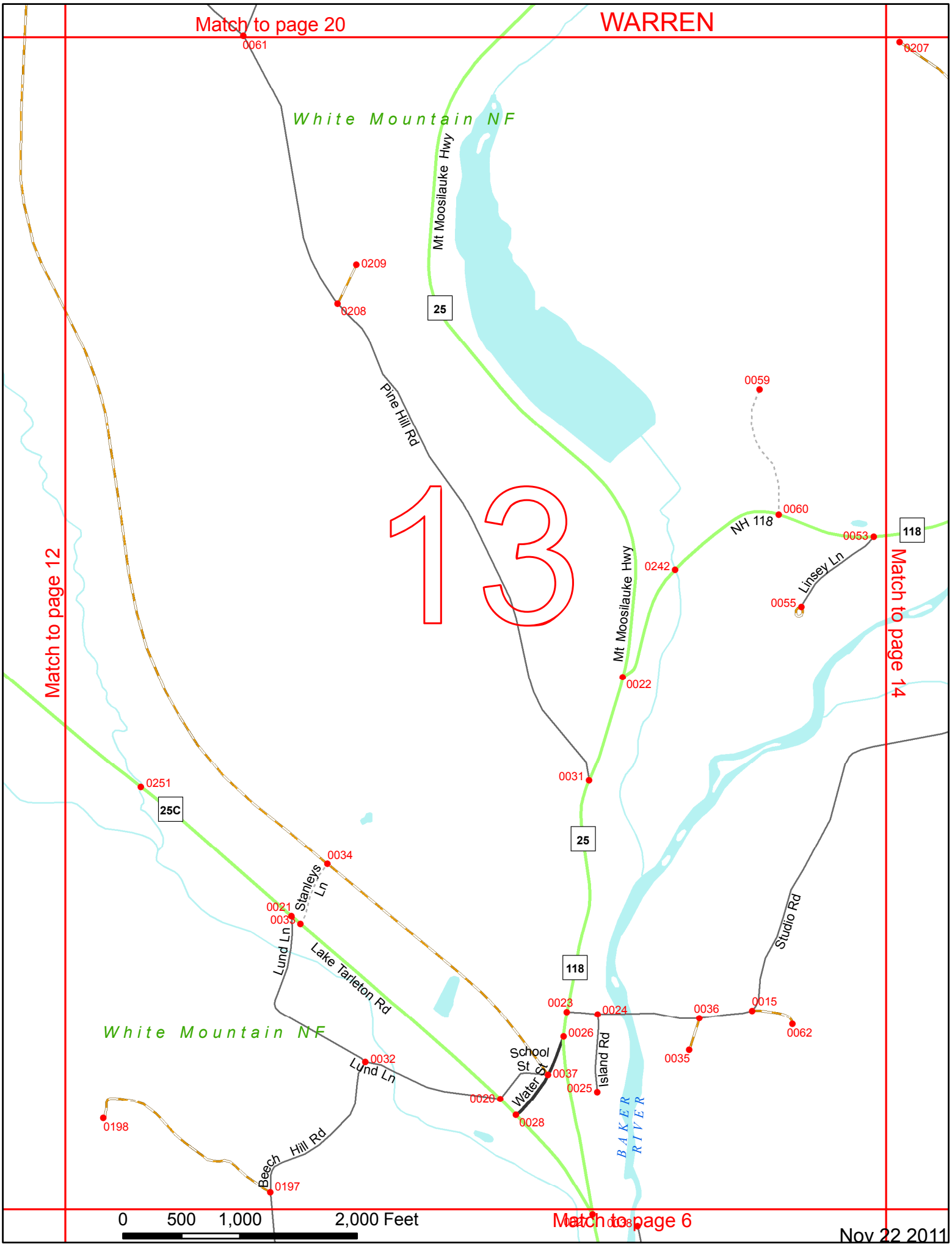
Match to page 20
WARREN
Match to page 12
Match to page 14
Match to page 6
13
White Mountain NF
White Mountain NF
Mt Moosilauke Hwy
Mt Moosilauke Hwy
Pine Hill Rd
NH 118
Linsey Ln
Stanleys Ln
Lund Ln
Lake Tarleton Rd
Lund Ln
Beech Hill Rd
School St
Water St
Island Rd
Studio Rd
BAKER RIVER
25
25C
118
0061
0207
0209
0208
0059
0060
0053
0242
0055
0022
0031
0251
0034
0021
0033
0023
0024
0036
0015
0062
0026
0035
0032
0037
0025
0020
0028
0198
0197
0 500 1,000 2,000 Feet
Nov 22 2011

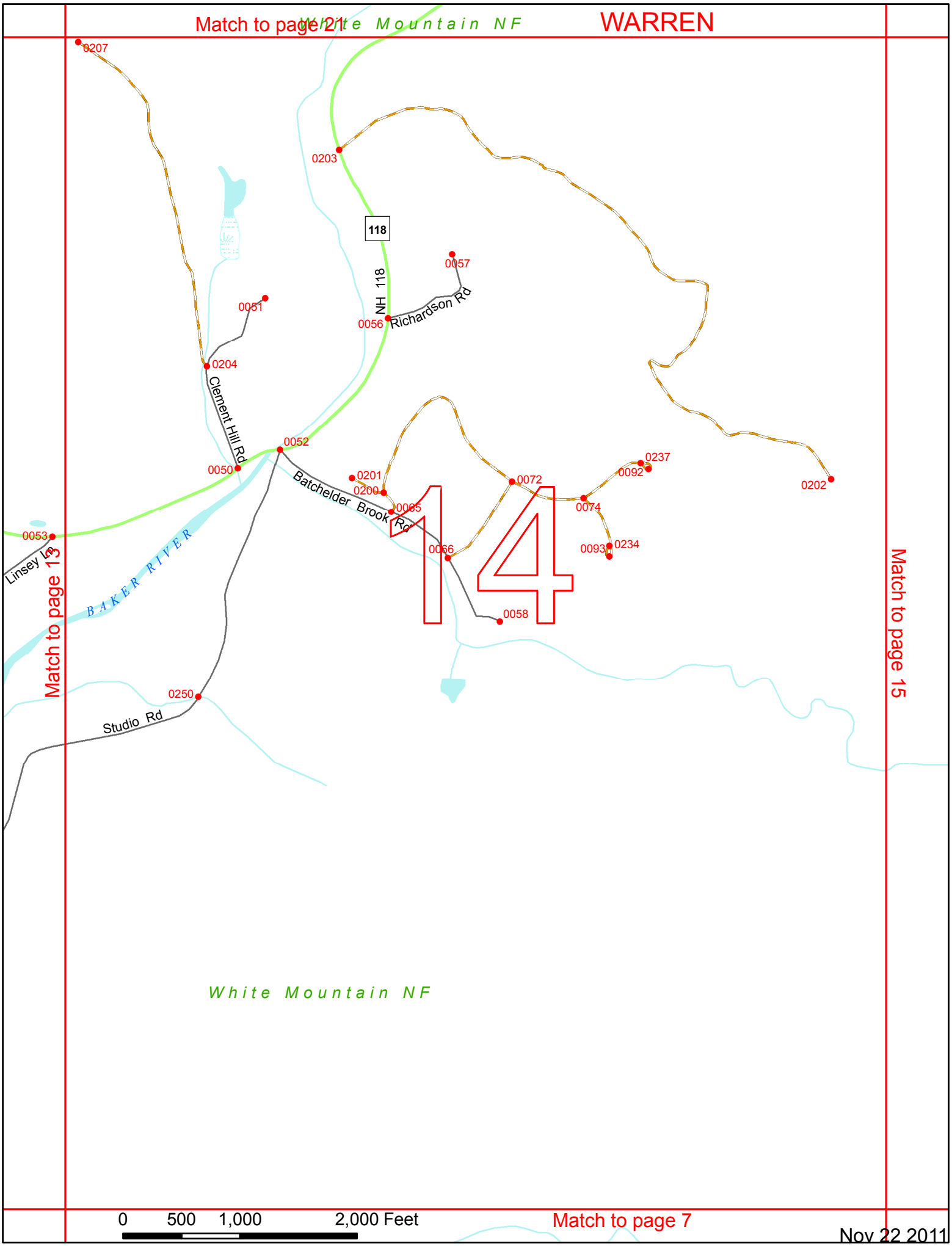
Match to page 21
White Mountain NF
WARREN
0207
0203
118
NH 118
0057
0056
Richardson Rd
0051
0204
Clement Hill Rd
0052
0050
Batchelder Brook Rd
0201
0200
0065
0072
0237
0092
0202
0074
0093
0234
0066
0058
0053
Linsey Ln
BAKER RIVER
14
Match to page 13
Match to page 15
0250
Studio Rd
White Mountain NF
0 500 1,000 2,000 Feet
Match to page 7
Nov 22 2011

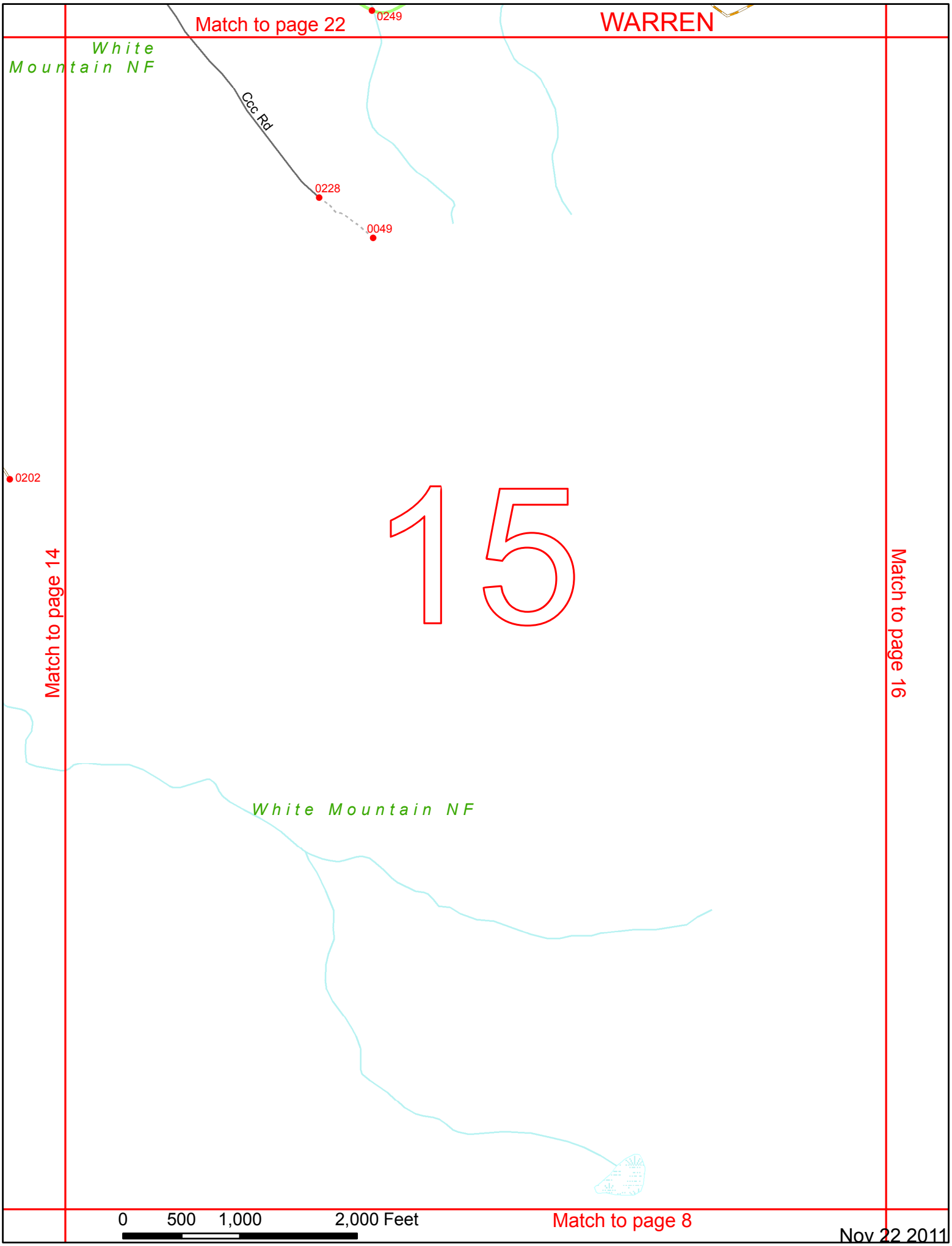
Match to page 22
WARREN
0249
White Mountain NF
Ccc Rd
0228
0049
0202
15
Match to page 14
Match to page 16
White Mountain NF
0 500 1,000 2,000 Feet
Match to page 8
Nov 22 2011

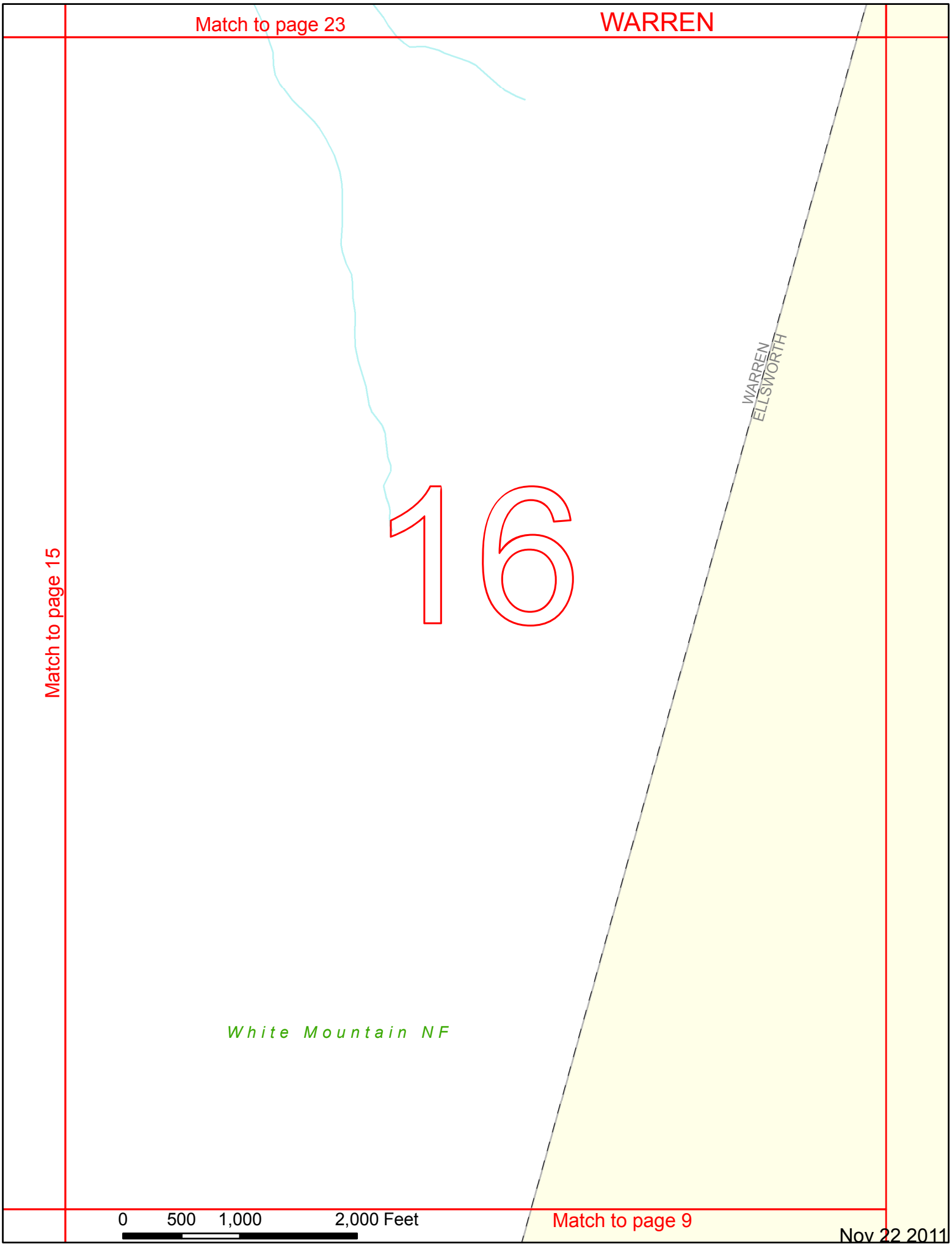
Match to page 23
WARREN
WARREN
ELLSWORTH
16
Match to page 15
White Mountain NF
0 500 1,000 2,000 Feet
Match to page 9
Nov 22 2011

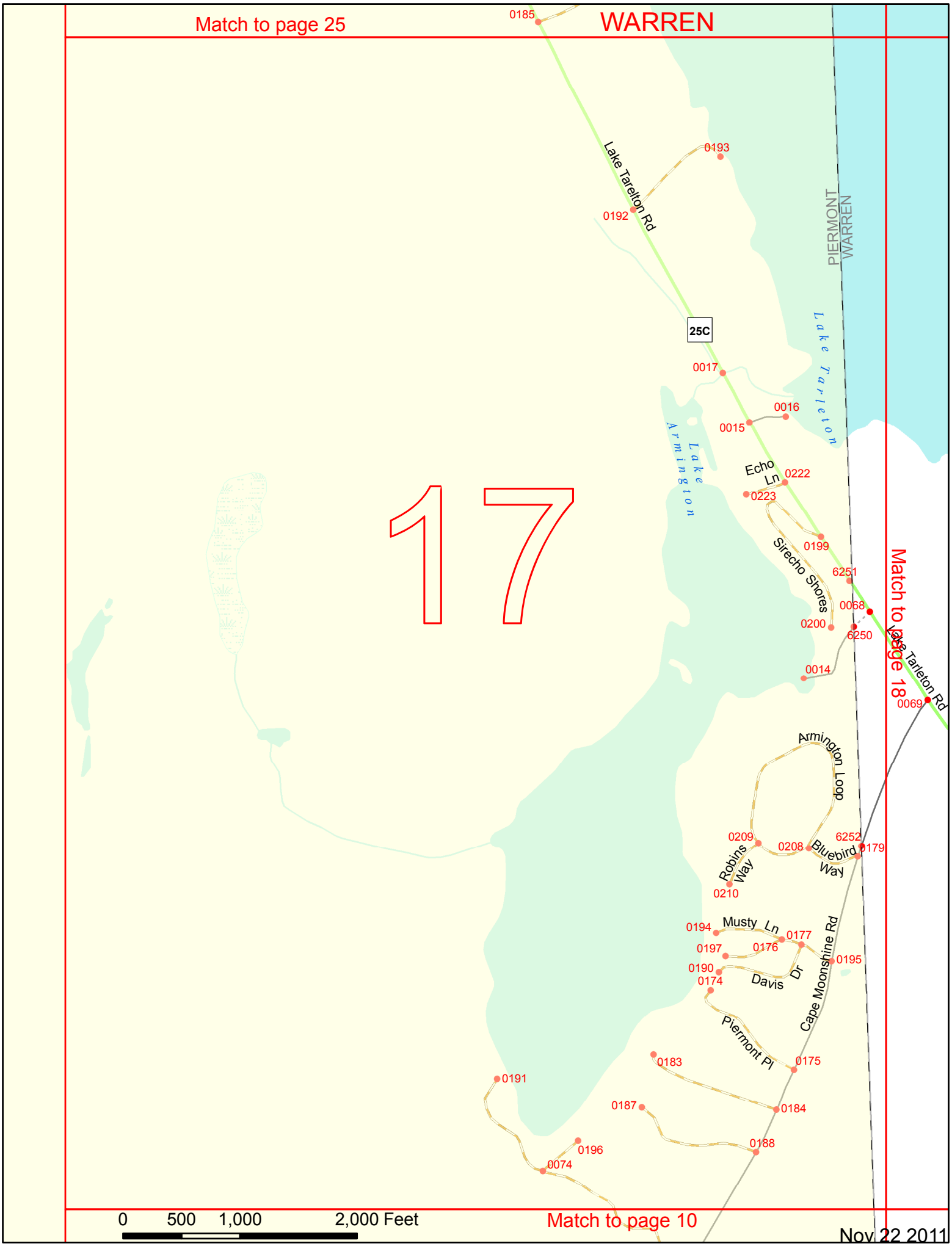
Match to page 25
WARREN
0185
0193
0192
Lake Tarelton Rd
PIERMONT
WARREN
25C
Lake Tarleton
0017
0016
0015
Lake Armington
Echo Ln
0222
0223
17
0199
Sirecho Shores
6251
0068
0200
6250
Lake Tarleton Rd
0014
0069
Match to page 18
Armington Loop
0209
0208
6252
0179
Robins Way
Bluebird Way
0210
0194
Musty Ln
0177
0197
0176
0195
0190
0174
Davis Dr
Cape Moonshine Rd
Piermont Pl
0175
0183
0191
0184
0187
0188
0196
0074
0 500 1,000 2,000 Feet
Match to page 10
Nov 22 2011

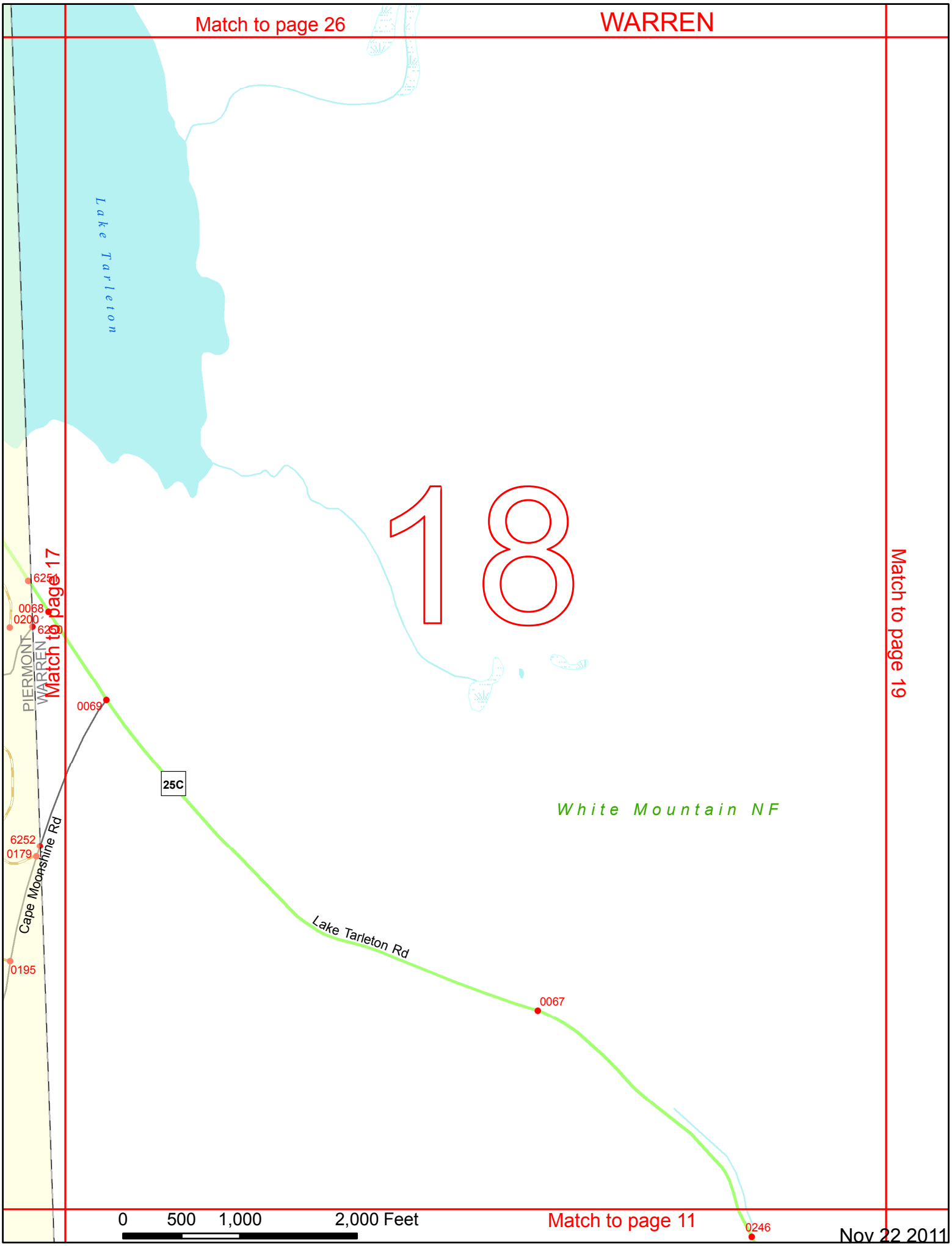
Match to page 26
WARREN
Lake Tarleton
18
Match to page 17
Match to page 19
PIERMONT
WARREN
0068
0200
0069
25C
White Mountain NF
6252
0179
Cape Moonshine Rd
Lake Tarleton Rd
0195
0067
0246
0
500
1,000
2,000 Feet
Match to page 11
Nov 22 2011

Match to page 27

# WARREN

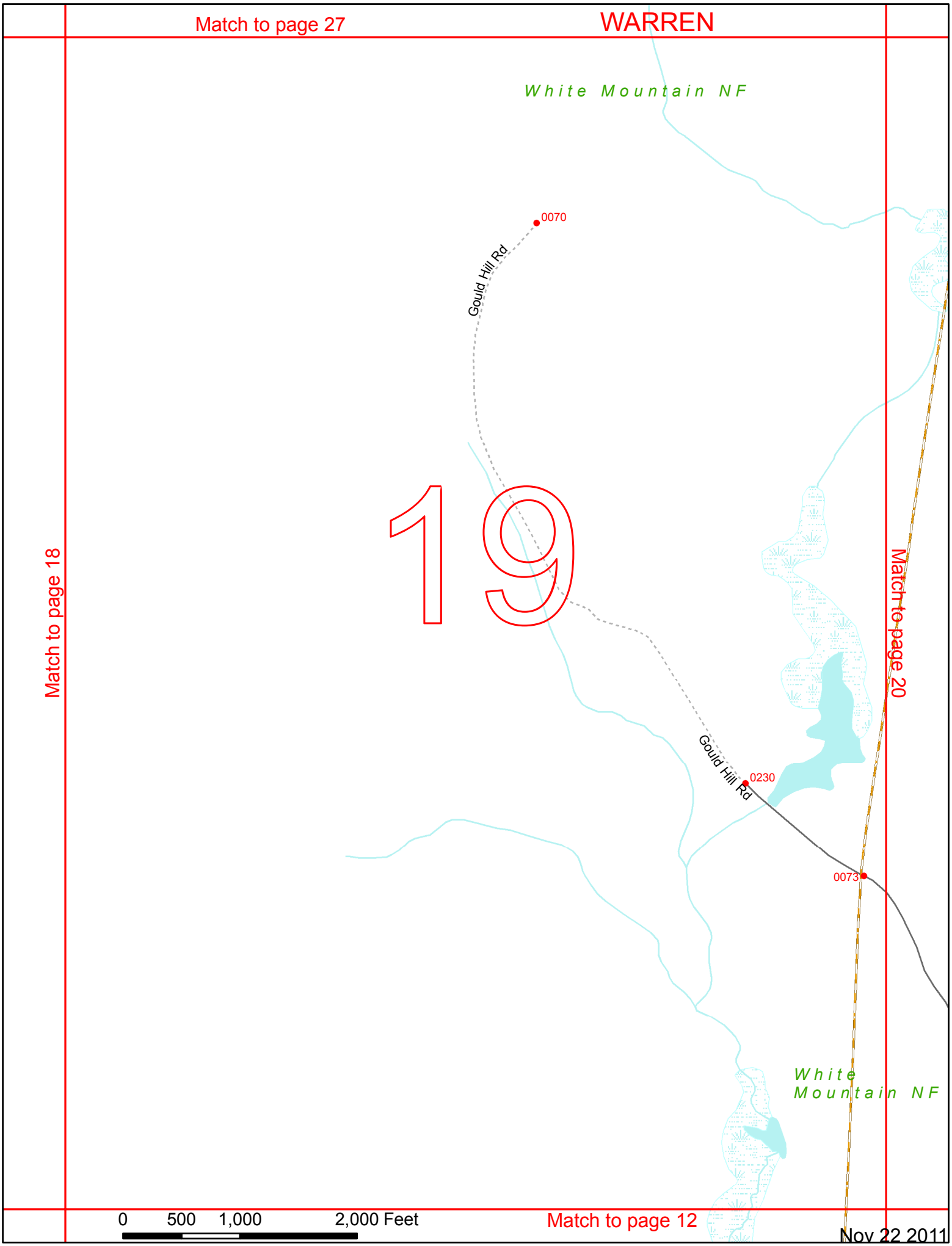


Match to page 12

Nov 22 2011

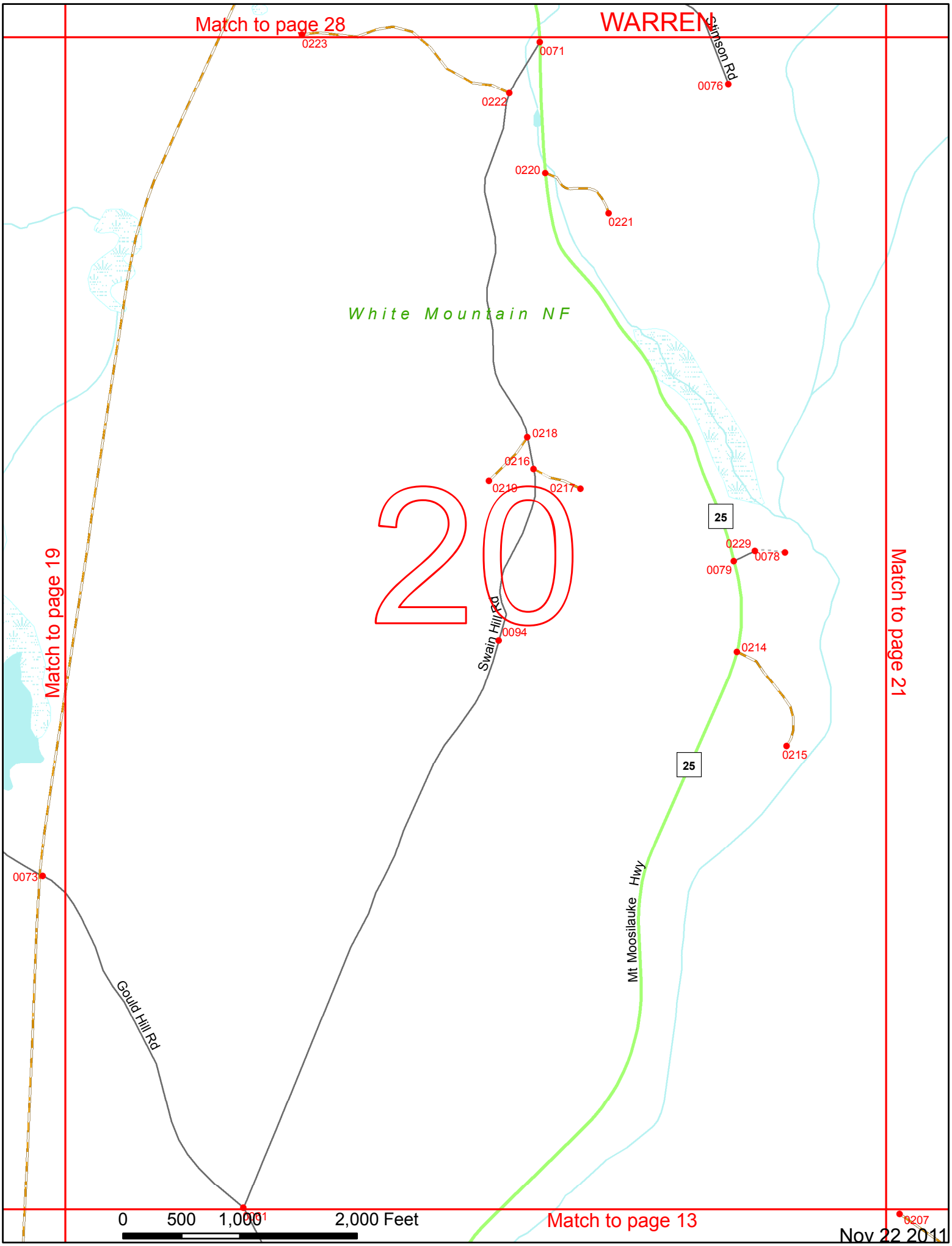
Match to page 28
WARREN
Stinson Rd
0223
0071
0076
0222
0220
0221
White Mountain NF
0218
0216
0219
0217
20
25
0229
0078
0079
Swain Hill Rd
0094
0214
0215
25
Match to page 19
Match to page 21
0073
Mt Moosilauke Hwy
Gould Hill Rd
0
500
1,000
2,000 Feet
Match to page 13
0207
Nov 22 2011

# WARREN

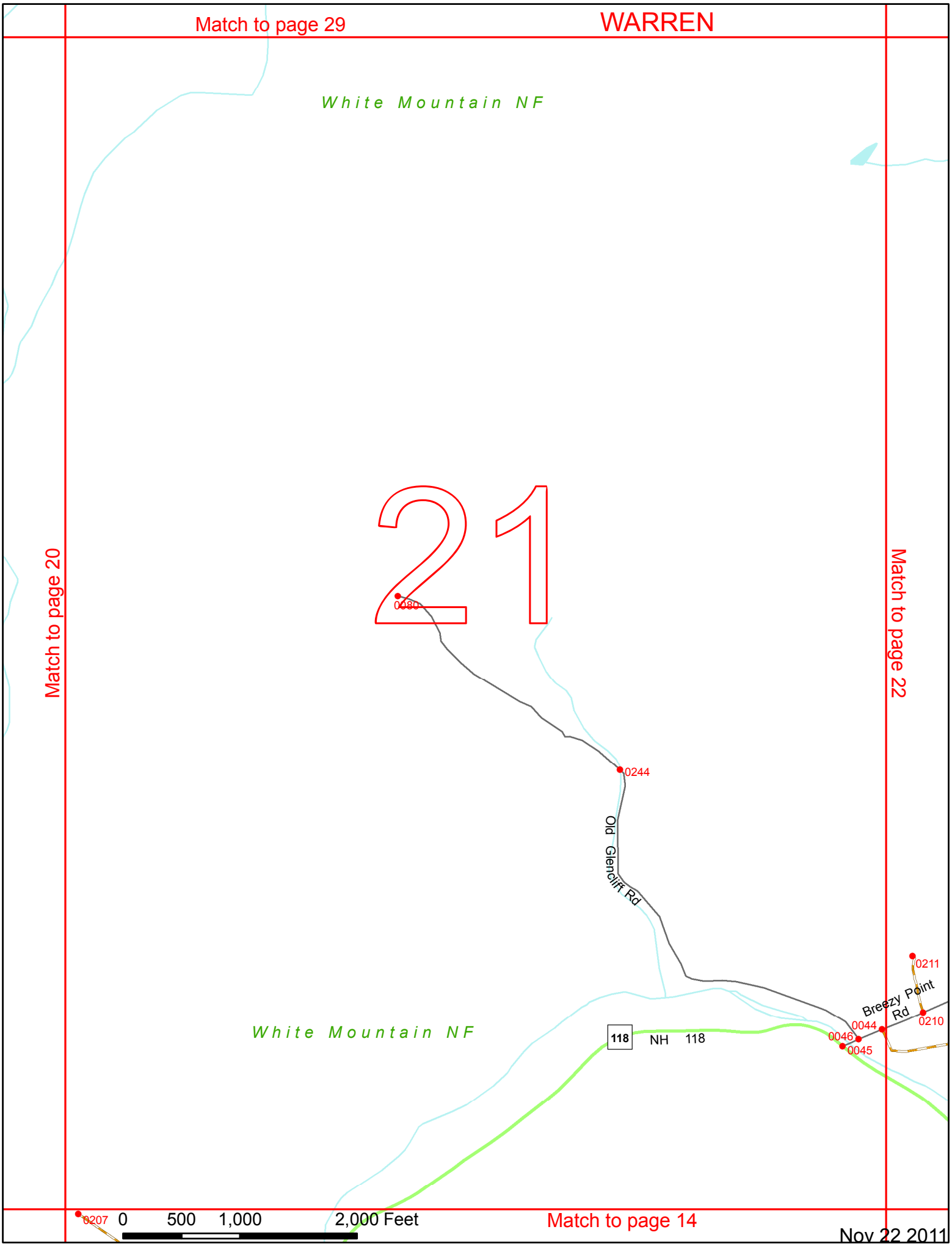


Match to page 20

Match to page 22

Match to page 14

Nov 22 2011

Match to page 30

# WARREN

Match to page 21

Match to page 23

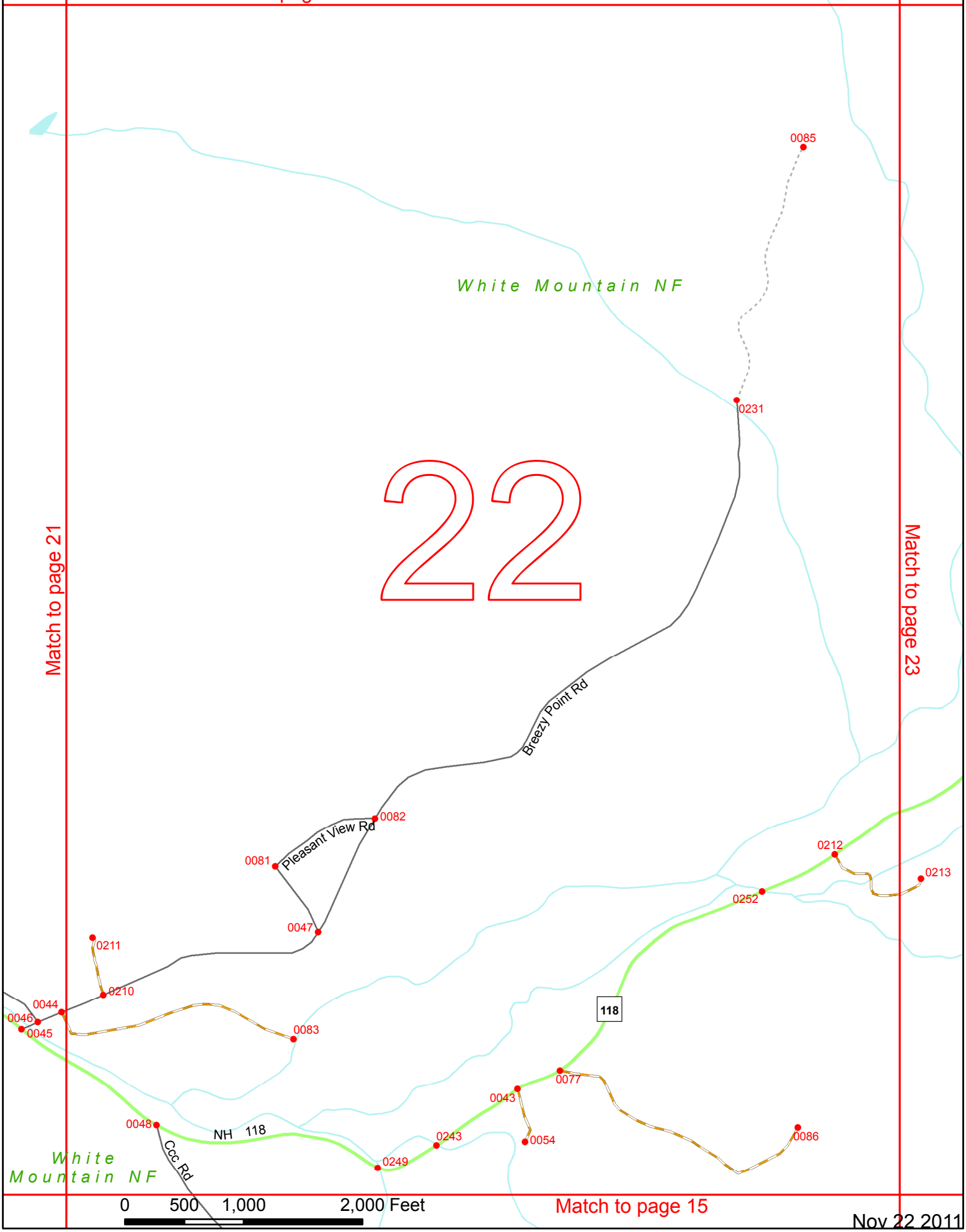


Match to page 15

Nov 22 2011

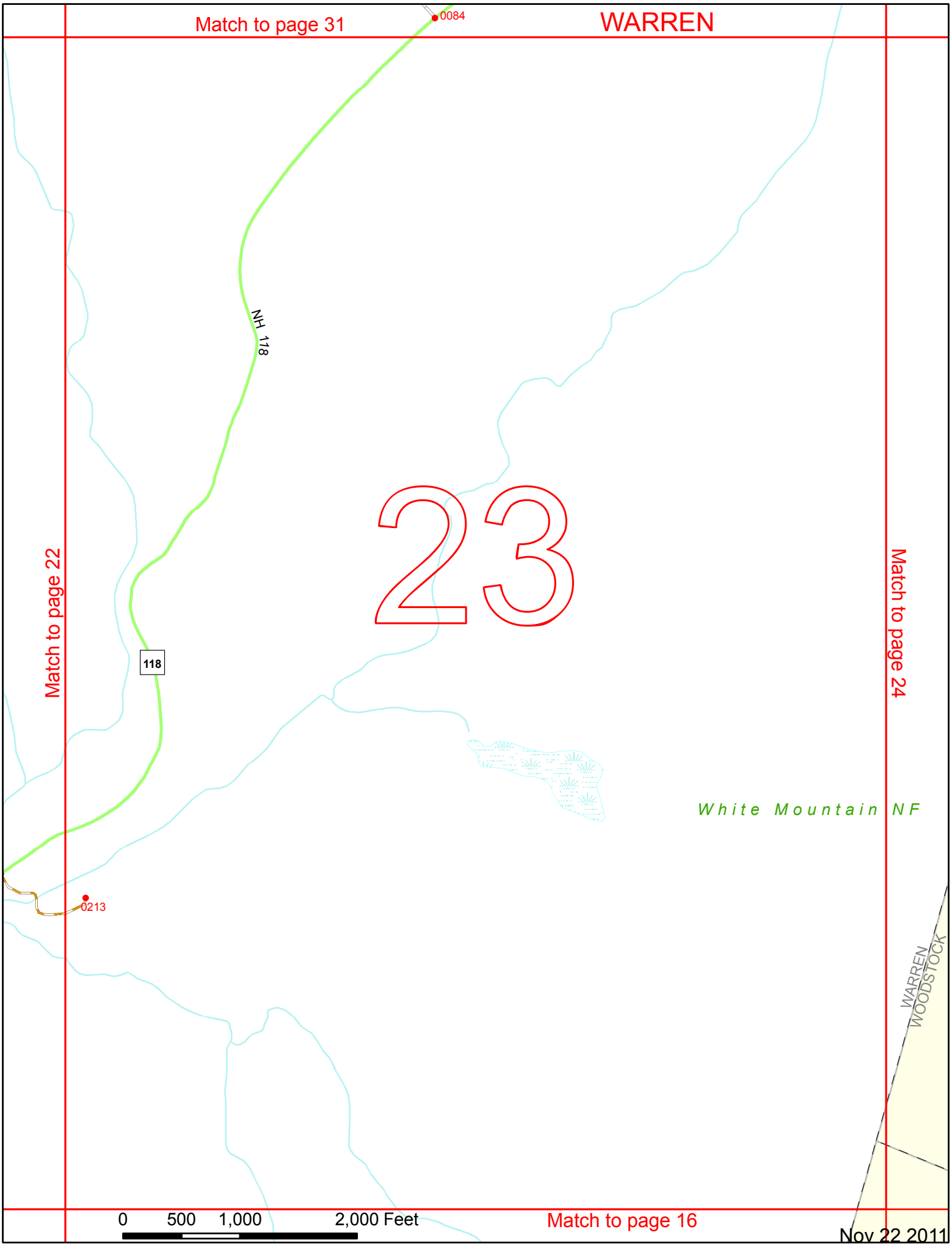
Match to page 31
WARREN
0084
NH 118
23
Match to page 22
Match to page 24
118
White Mountain NF
0213
WARREN
WOODSTOCK
0 500 1,000 2,000 Feet
Match to page 16
Nov 22 2011

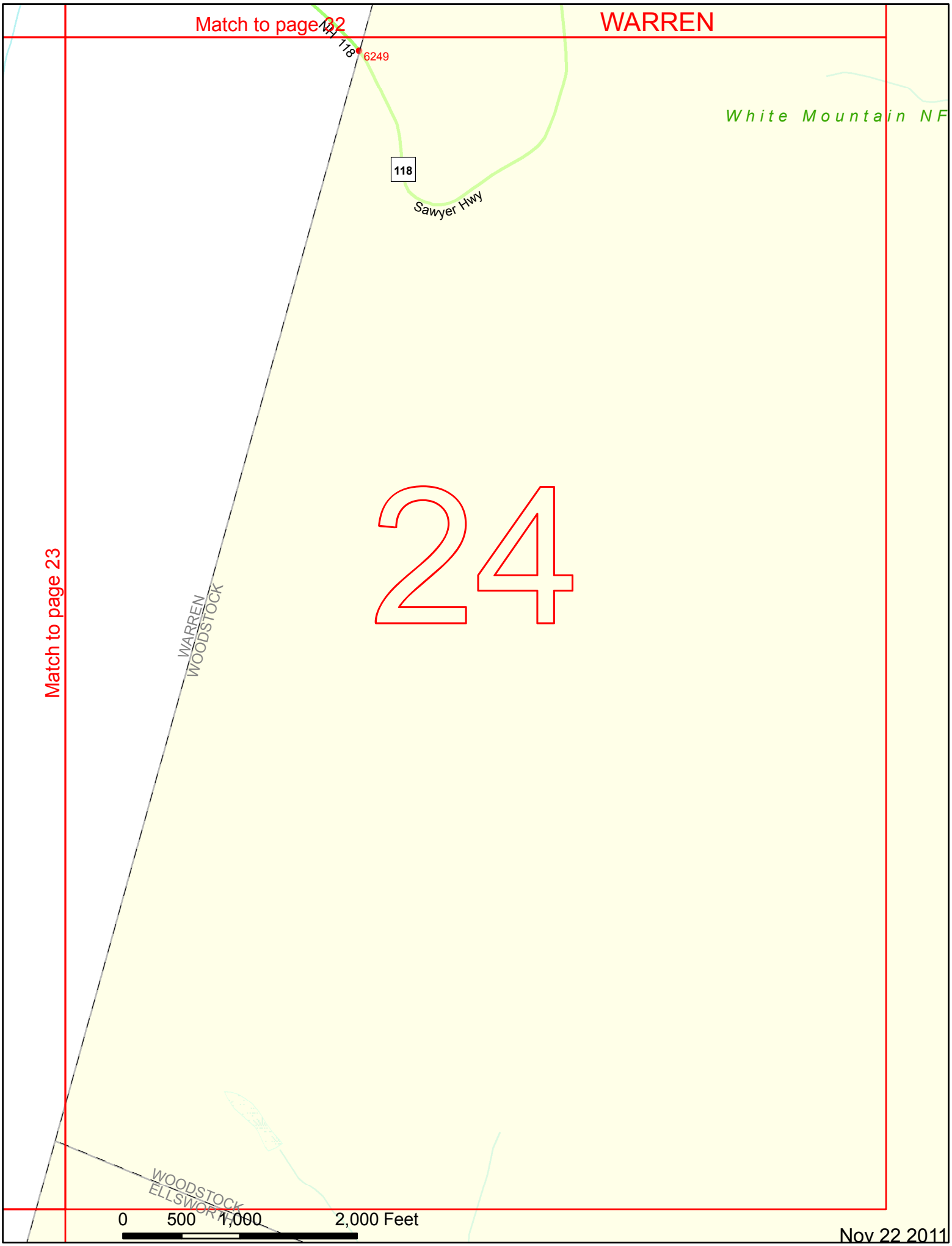
Match to page 22
WARREN
TH 118
6249
White Mountain NF
118
Sawyer Hwy
24
Match to page 23
WARREN
WOODSTOCK
WOODSTOCK
ELLSWORTH
0 500 1,000 2,000 Feet
Nov 22 2011

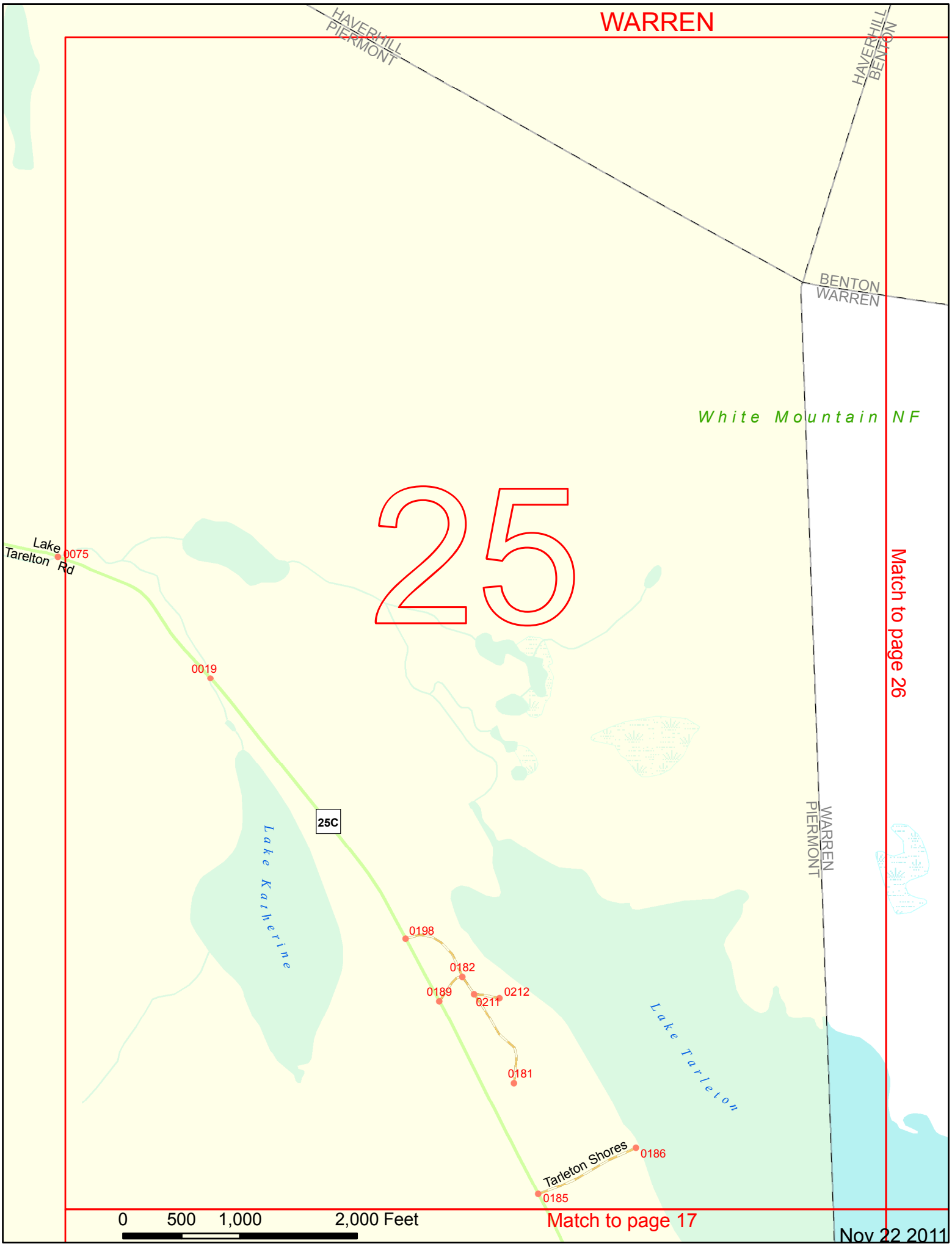
WARREN
HAVERHILL
PIERMONT
HAVERHILL
BENTON
BENTON
WARREN
White Mountain NF
25
Lake Tarelton Rd
0075
0019
25C
Lake Katherine
0198
0182
0189
0211
0212
0181
Lake Tarleton
Tarleton Shores
0186
0185
WARREN
PIERMONT
Match to page 26
Match to page 17
0 500 1,000 2,000 Feet
Nov 22 2011

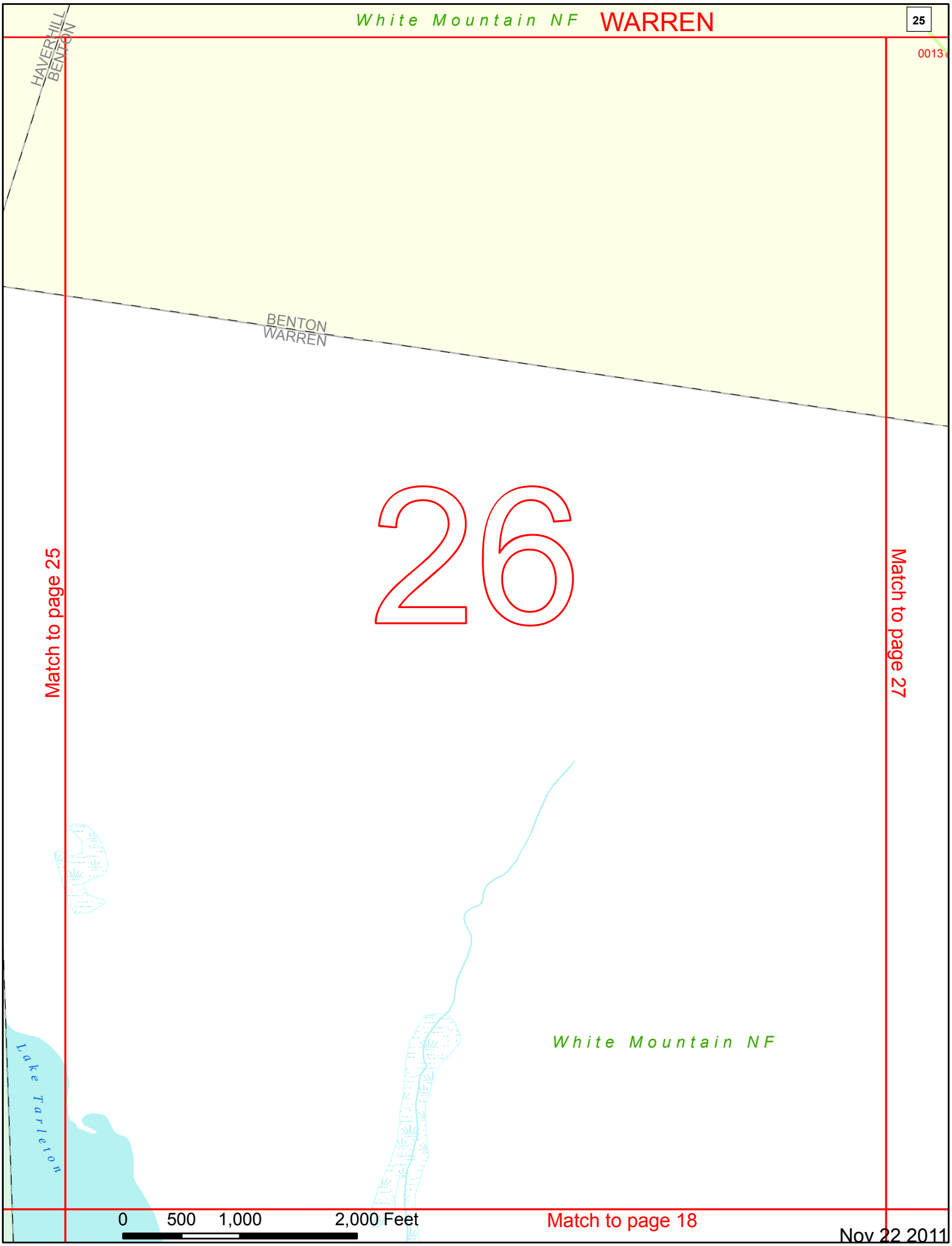
White Mountain NF
WARREN
25
0013
HAVERHILL
BENTON
BENTON
WARREN
26
Match to page 25
Match to page 27
White Mountain NF
Lake Tarleton
0
500
1,000
2,000 Feet
Match to page 18
Nov 22 2011

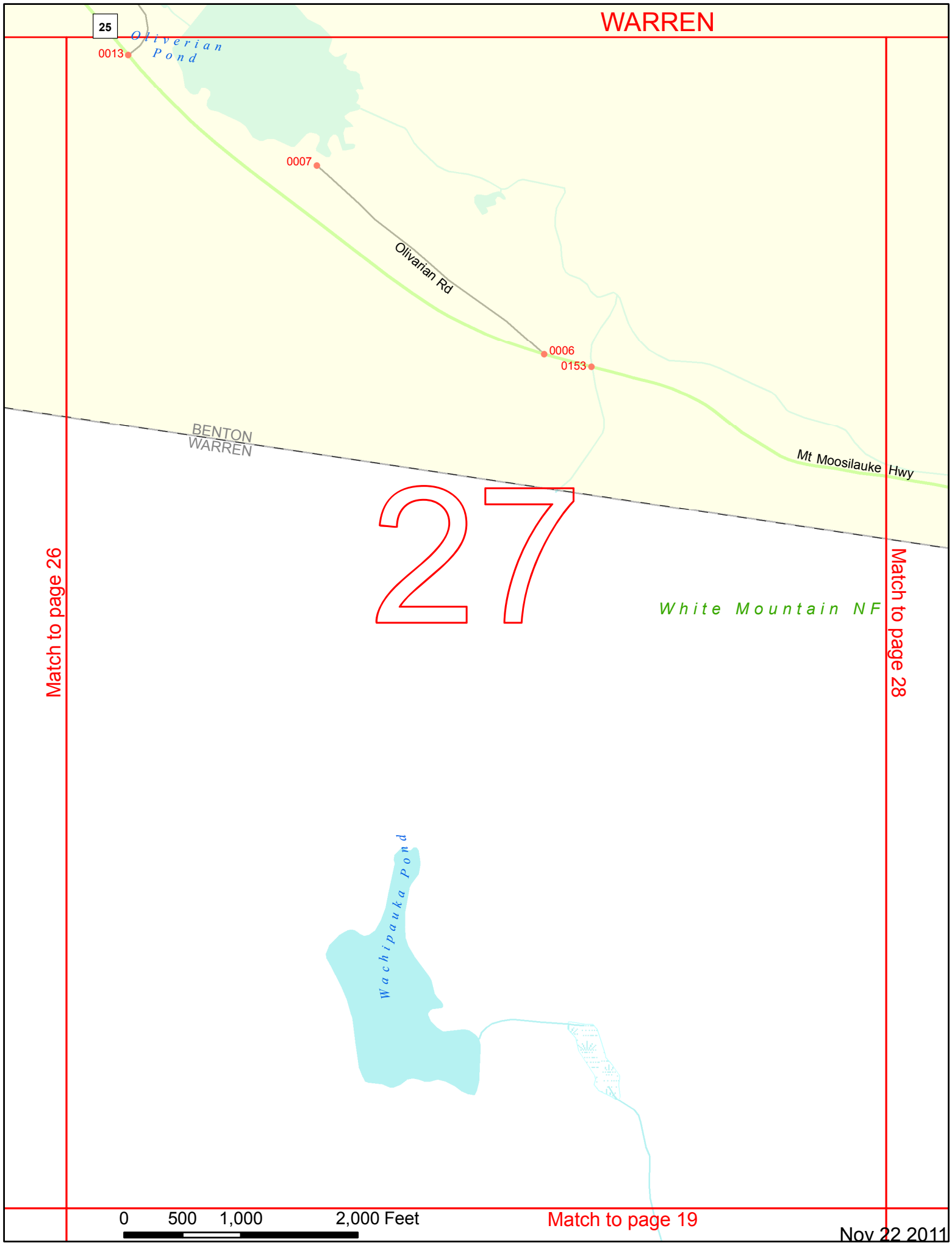
WARREN
25
Olivarian Pond
0013
0007
Olivarian Rd
0006
0153
BENTON
WARREN
Mt Moosilauke Hwy
27
White Mountain NF
Match to page 26
Match to page 28
Wachipauka Pond
0 500 1,000 2,000 Feet
Match to page 19
Nov 22 2011

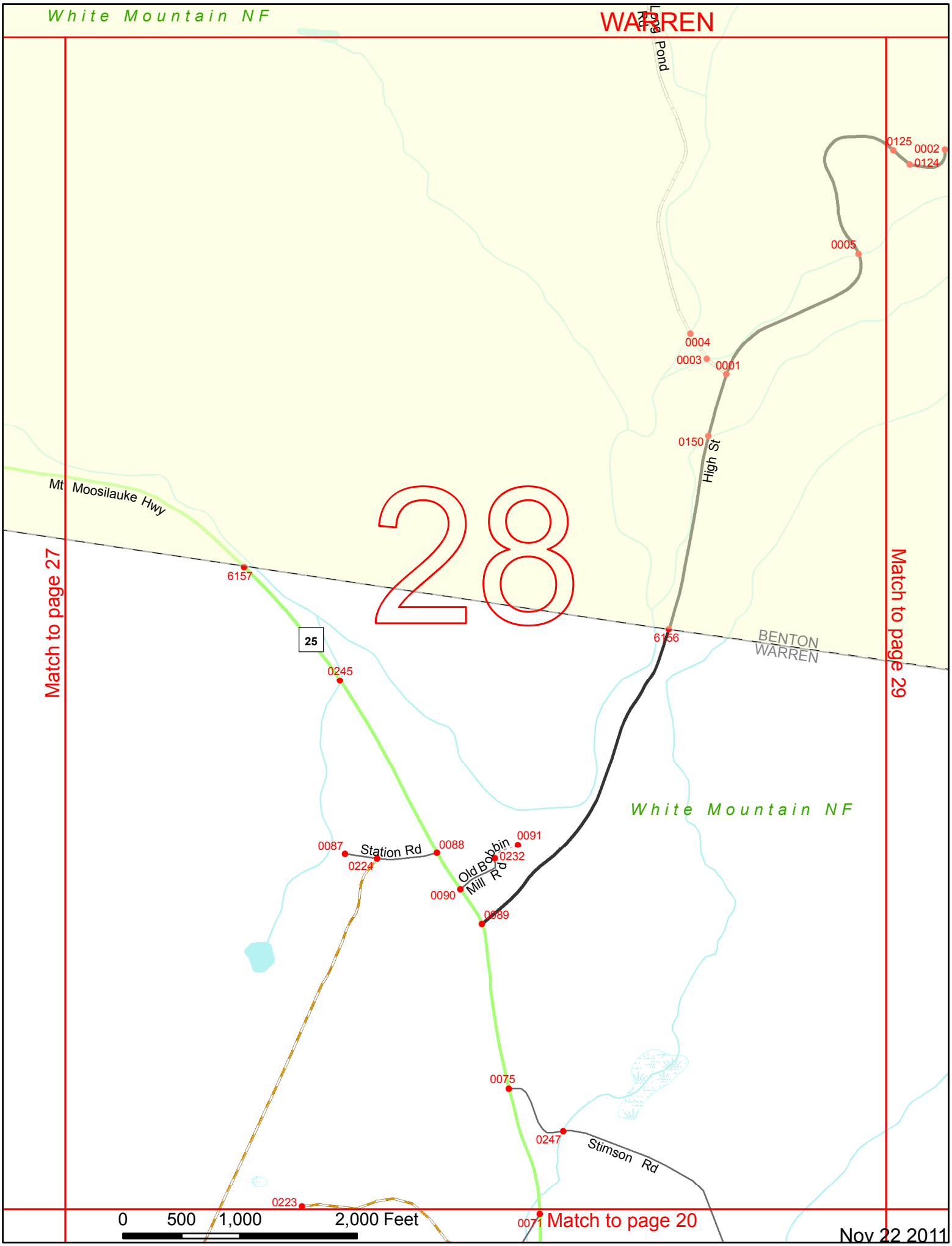
White Mountain NF
WARREN
Long Pond
0125
0002
0124
0005
0004
0003
0001
0150
High St
Mt Moosilauke Hwy
28
6157
25
0245
6156
BENTON
WARREN
Match to page 27
Match to page 29
White Mountain NF
0087
Station Rd
0088
0224
0091
0232
Old Bobbin Mill Rd
0090
0089
0075
0247
Stimson Rd
0223
0071
Match to page 20
0 500 1,000 2,000 Feet
Nov 22 2011

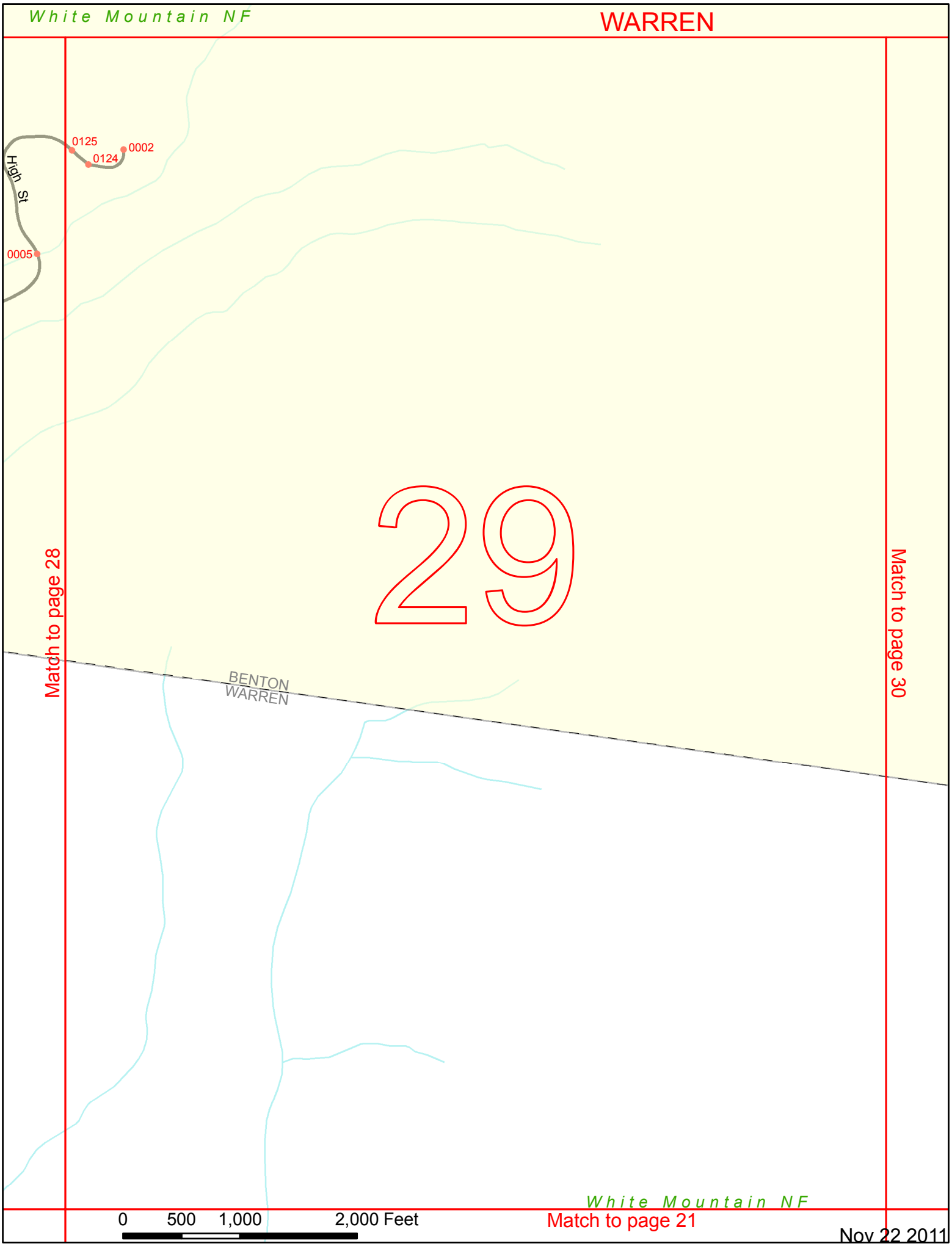
White Mountain NF
WARREN
0125
0124
0002
High St
0005
29
Match to page 28
Match to page 30
BENTON
WARREN
White Mountain NF
0 500 1,000 2,000 Feet
Match to page 21
Nov 22 2011

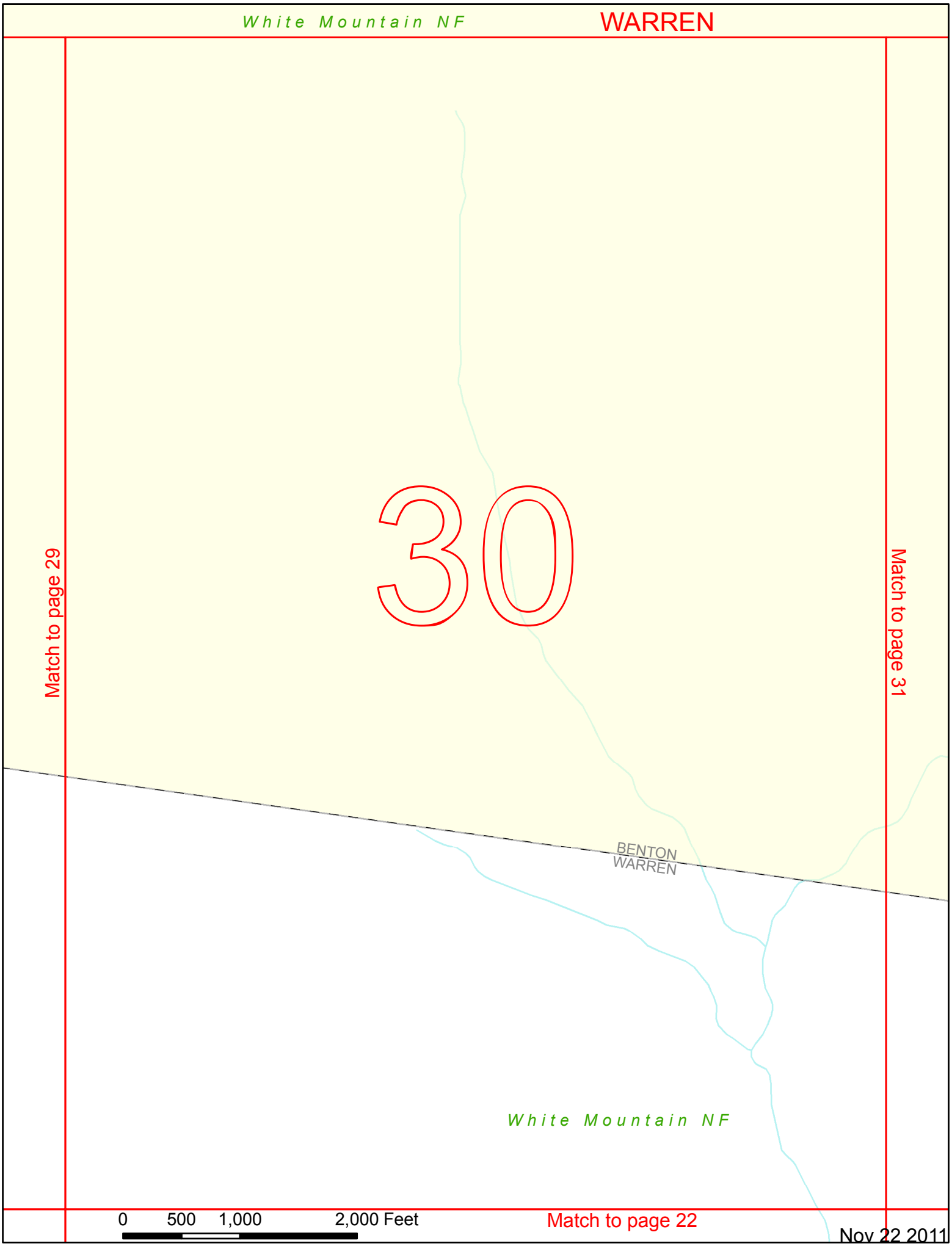
White Mountain NF
WARREN
30
Match to page 29
Match to page 31
BENTON
WARREN
White Mountain NF
0 500 1,000 2,000 Feet
Match to page 22
Nov 22 2011

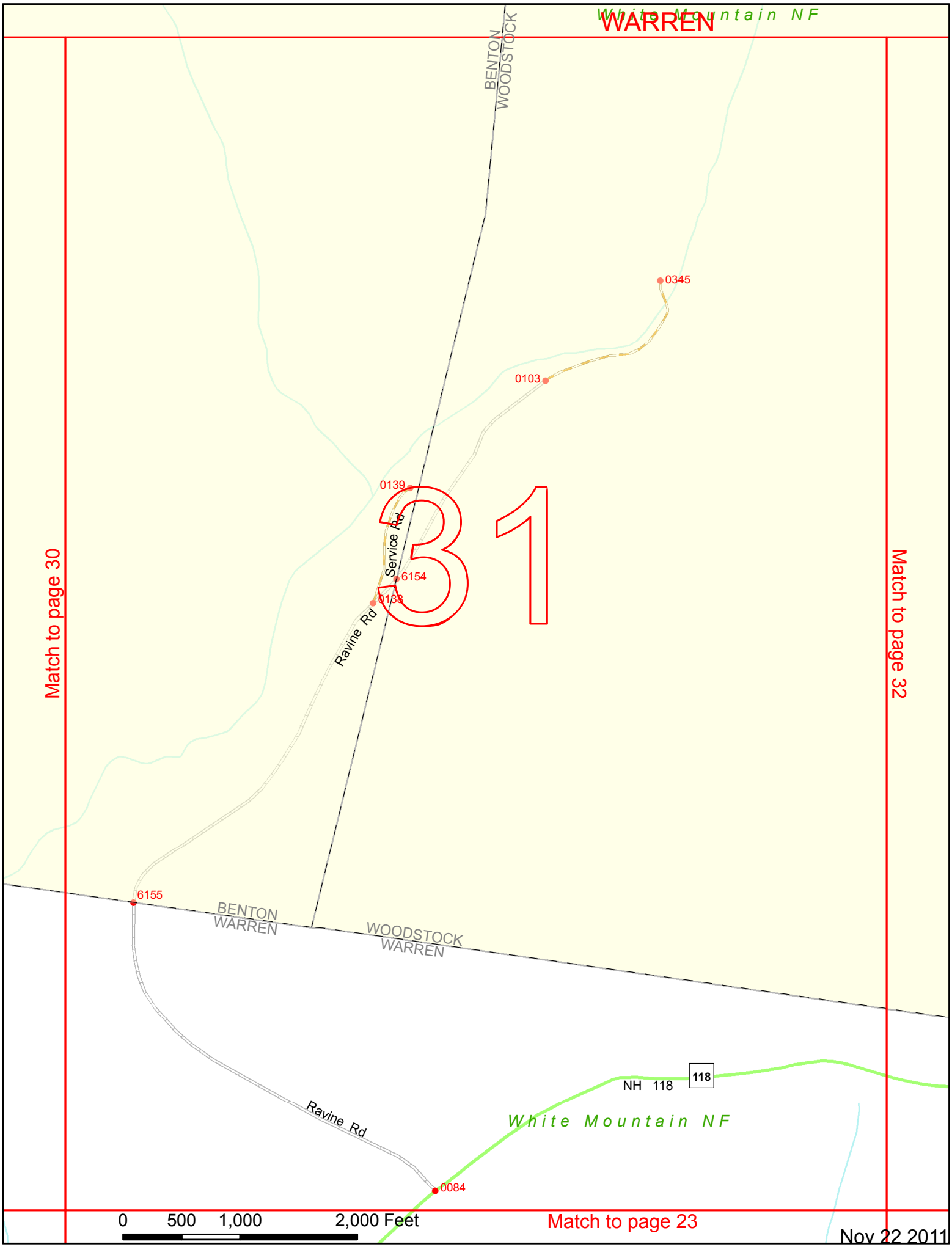
WARREN
White Mountain NF
BENTON
WOODSTOCK
0345
0103
0139
Service Rd
6154
0138
Ravine Rd
31
Match to page 30
Match to page 32
6155
BENTON
WARREN
WOODSTOCK
WARREN
118
NH 118
White Mountain NF
Ravine Rd
0084
0 500 1,000 2,000 Feet
Match to page 23
Nov 22 2011

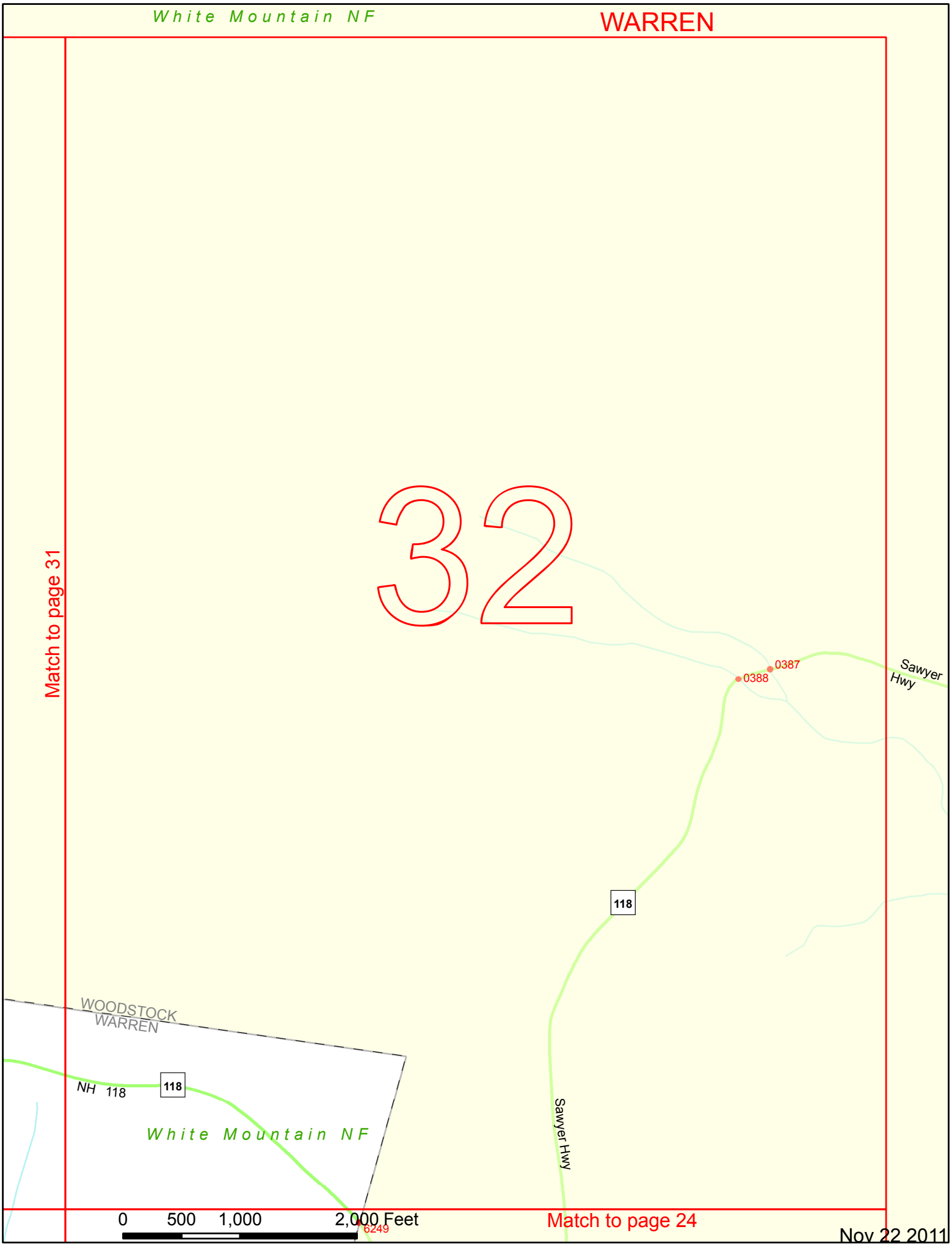
White Mountain NF
WARREN
32
Match to page 31
0387
0388
Sawyer Hwy
118
WOODSTOCK
WARREN
NH 118
118
White Mountain NF
Sawyer Hwy
0 500 1,000 2,000 Feet
6249
Match to page 24
Nov 22 2011