RAYMOND

Nov 28 2011

New Hampshire DOT

Department of Transportation

Maps and data sets are not guaranteed to be free from errors and omissions. Data is in a constant state of update and correction by various groups and agencies. Information displayed on this map is the best available at the time of publication.

2012 Nodal Reference Bookmap

LEGEND

Divided Highway
Linited Access

Turnpike
Toll Road

U.S. Route

N.H. Route

State Roads
(Carries NO Route Number)

Local Roads

Class 6 Roads
(Not Maintained)

Private Roads

State Line

County Line

Town Line

Rivers & Streams

Lakes & Ponds

State Parks

National & State Forests

Reference Nodes

COLLECTING REFERENCES USING NODES OR MILE MARKERS

Beginning with 2007 NHDOT will accept crash locations by *Nodal or Mile Marker Reference* on selected divided highways, as specified below:

Selected Highway Codes:

- Interstate 89 **I89_NB** or **I89_SB**
- Interstate 93 **I93_NB** or **I93_SB**
- Interstate 95 **I95_NB** or **I95_SB**
- Interstate 293 **I293_NB** or **I293_SB**
- Interstate 393 **I393_NB** or **I393_SB**
- Turnpikes **FEE_NB** or **FEE_SB** & **SPA_NB** or **SPA_SB**
- NH Route 101 **NH101NB** or **NH101SB**

NOTE:
NB = Northbound
SB = Southbound
I = Interstate
FEE = F.E. Everet Turnpike
SPA = Spaulding Turnpike

REQUIRED FIELDS:

Nodal Reference
Example

Node 1	Feet From Node 1	Node 2
*0001**	*500*	*0002**

* *Node 1 & Node 2 from NHDOT Nodal Reference Maps*

Mile Marker Reference
Example

Feet to Marker	NSEW	Mile Marker
500	***S***	***9.6***

Route/Street
I89_NB*

** *Selected Highway Code*.

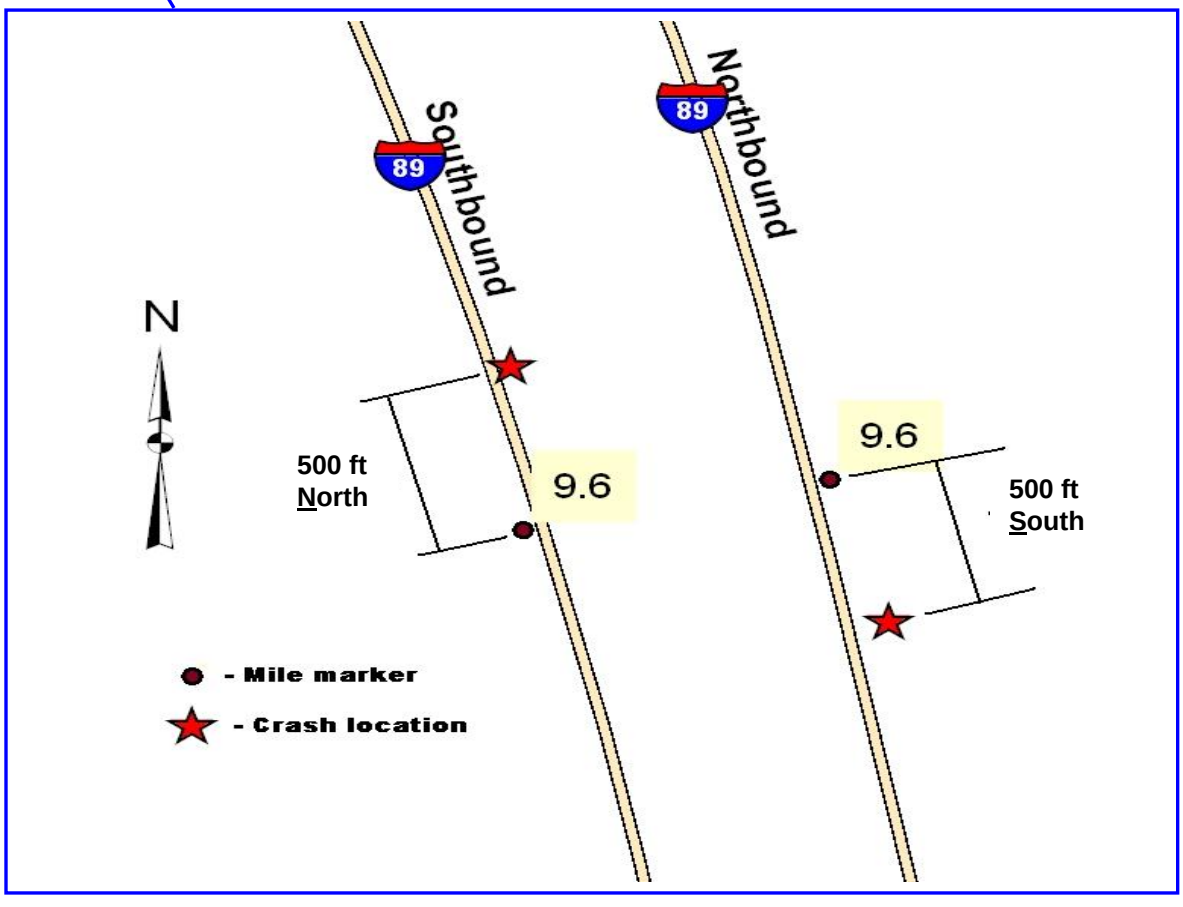

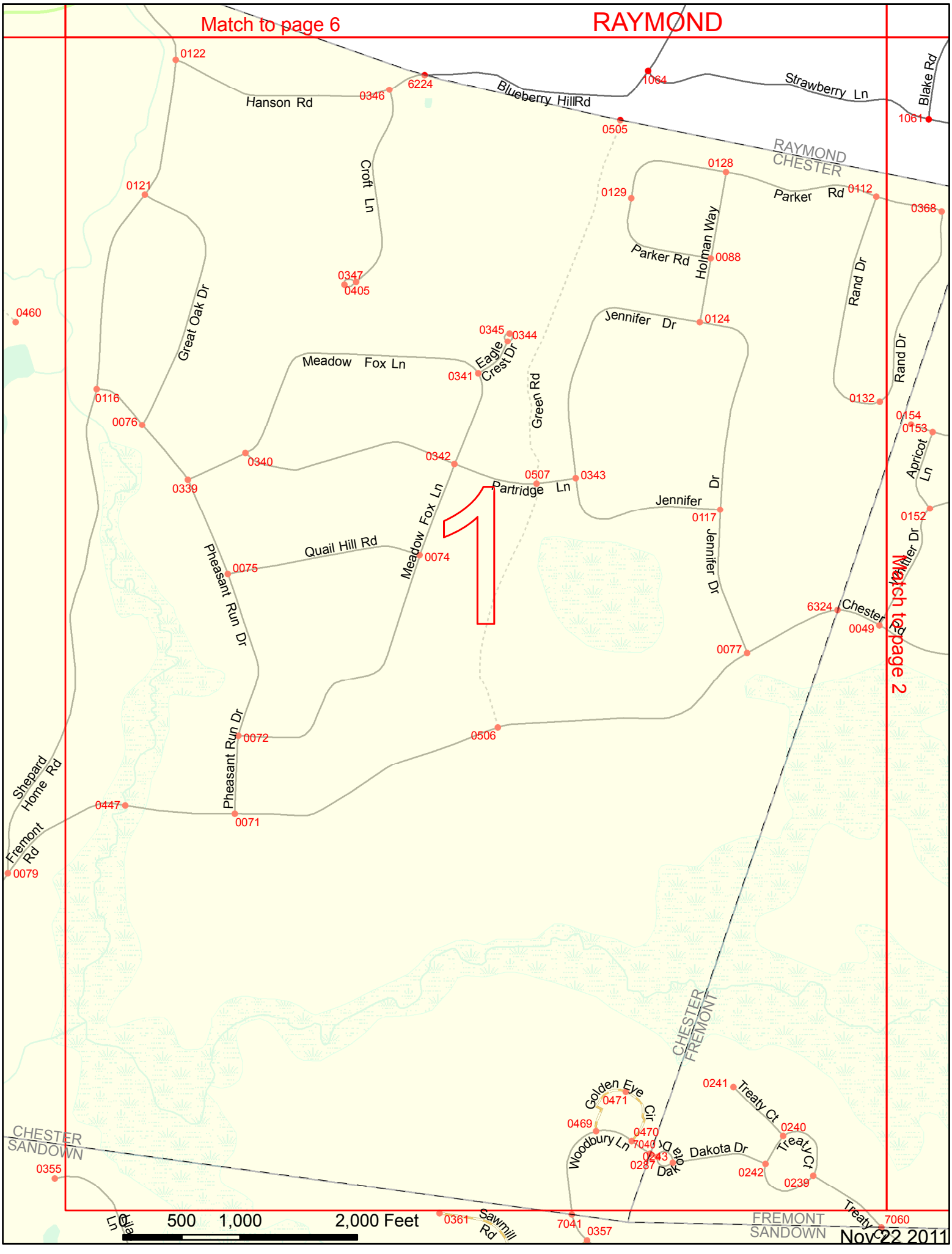
Match to page 6
RAYMOND
Match to page 2
Hanson Rd
Blueberry HillRd
Strawberry Ln
Blake Rd
RAYMOND
CHESTER
Parker Rd
Holman Way
Parker Rd
Rand Dr
Croft Ln
Great Oak Dr
Jennifer Dr
Meadow Fox Ln
Eagle Crest Dr
Green Rd
Partridge Ln
Jennifer Dr
Apricot Ln
Quail Hill Rd
Meadow Fox Ln
Pheasant Run Dr
Pheasant Run Dr
Chester Rd
Shepard Home Rd
Fremont Rd
CHESTER
FREMONT
Golden Eye Cir
Woodbury Ln
Dakota Dr
Treaty Ct
CHESTER
SANDOWN
FREMONT
SANDOWN
Sawmill Rd
0 500 1,000 2,000 Feet
Nov 22 2011

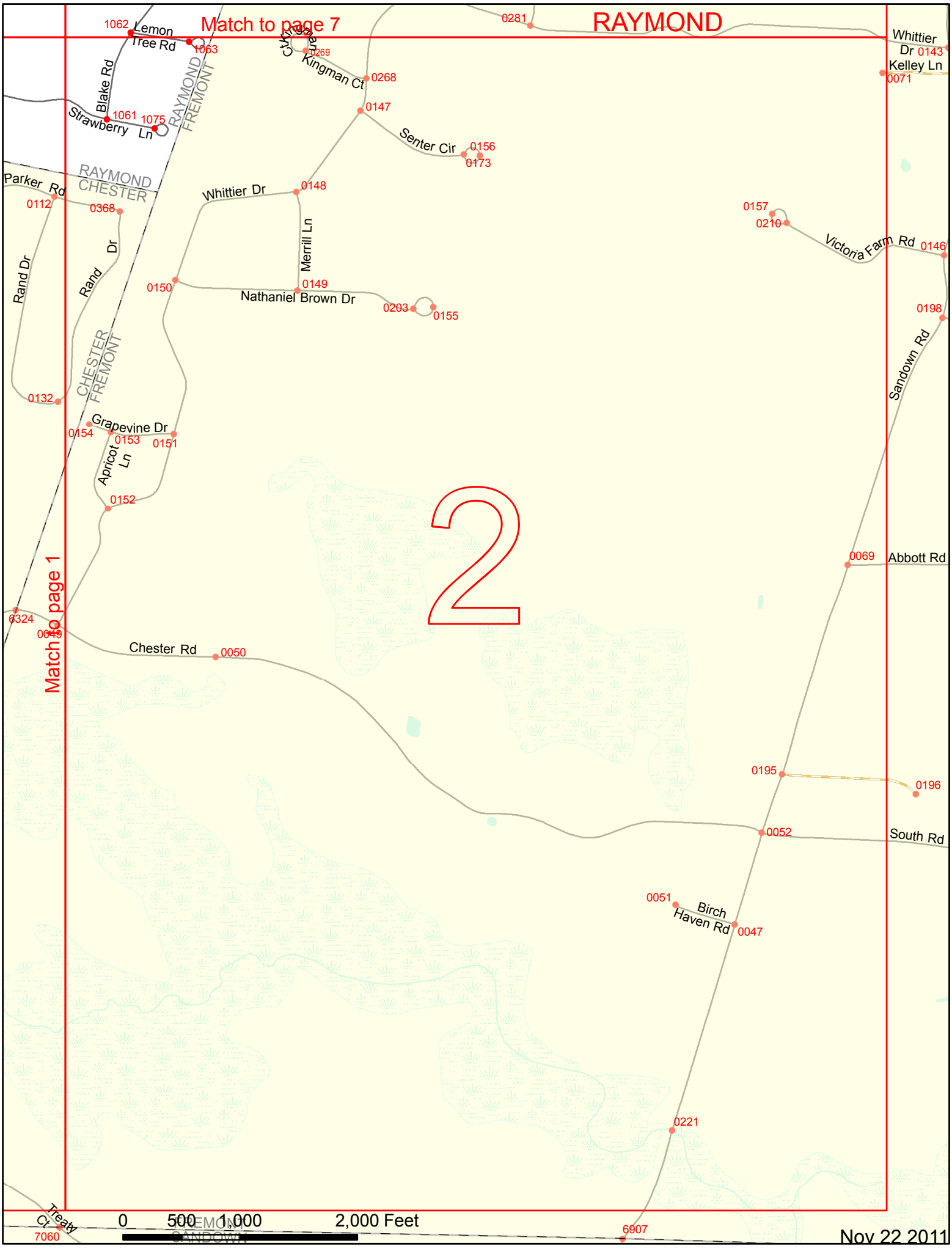

Match to page 7
RAYMOND
Match to page 1
2
Lemon Tree Rd
1062
1063
Blake Rd
Strawberry Ln
1061
1075
RAYMOND
FREMONT
Kingman Ct
0269
0268
0281
Whittier Dr
0143
Kelley Ln
0071
0147
Senter Cir
0156
0173
RAYMOND
CHESTER
Parker Rd
0112
0368
Whittier Dr
0148
Merrill Ln
0157
0210
Victoria Farm Rd
0146
Rand Dr
Rand Dr
0150
0149
Nathaniel Brown Dr
0203
0155
0198
Sandown Rd
CHESTER
FREMONT
0132
Grapevine Dr
0154
0153
0151
Apricot Ln
0152
0069
Abbott Rd
6324
0049
Chester Rd
0050
0195
0196
0052
South Rd
0051
Birch Haven Rd
0047
0221
Treaty Ct
7060
FREMONT
SANDOWN
6907
0
500
1,000
2,000 Feet
Nov 22 2011

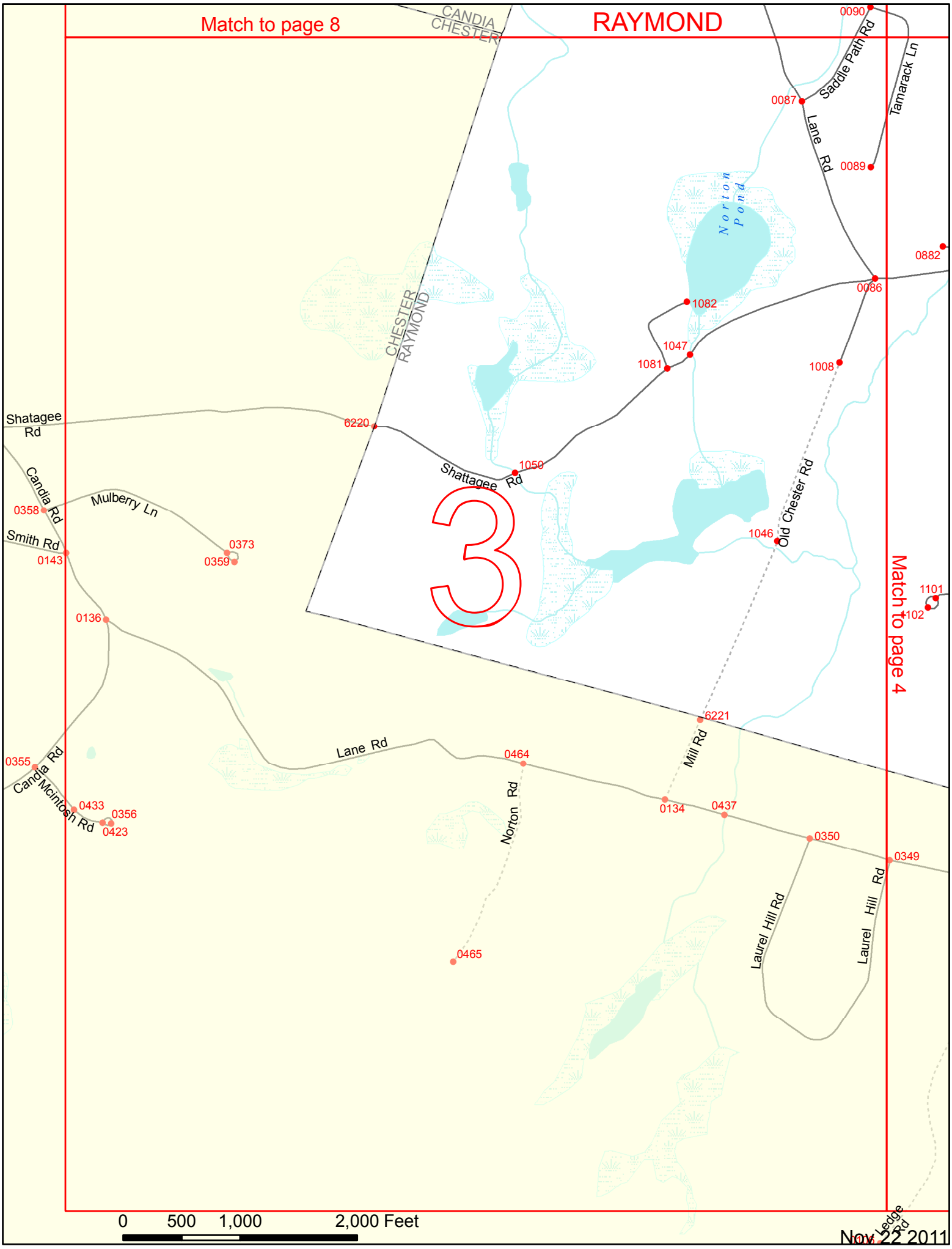
Match to page 8
CANDIA
CHESTER
RAYMOND
0090
Saddle Path Rd
Tamarack Ln
0087
Lane Rd
0089
Norton Pond
0882
0086
1082
1047
1081
1008
CHESTER
RAYMOND
Shatagee Rd
6220
1050
Shattagee Rd
Candia Rd
Mulberry Ln
0358
Smith Rd
0143
0373
0359
Old Chester Rd
1046
3
Match to page 4
1101
1102
0136
6221
Mill Rd
Lane Rd
0355
Candia Rd
0464
Norton Rd
Mcintosh Rd
0433
0356
0423
0134
0437
0350
0349
Laurel Hill Rd
Laurel Hill Rd
0465
0
500
1,000
2,000 Feet
Nov 22 2011

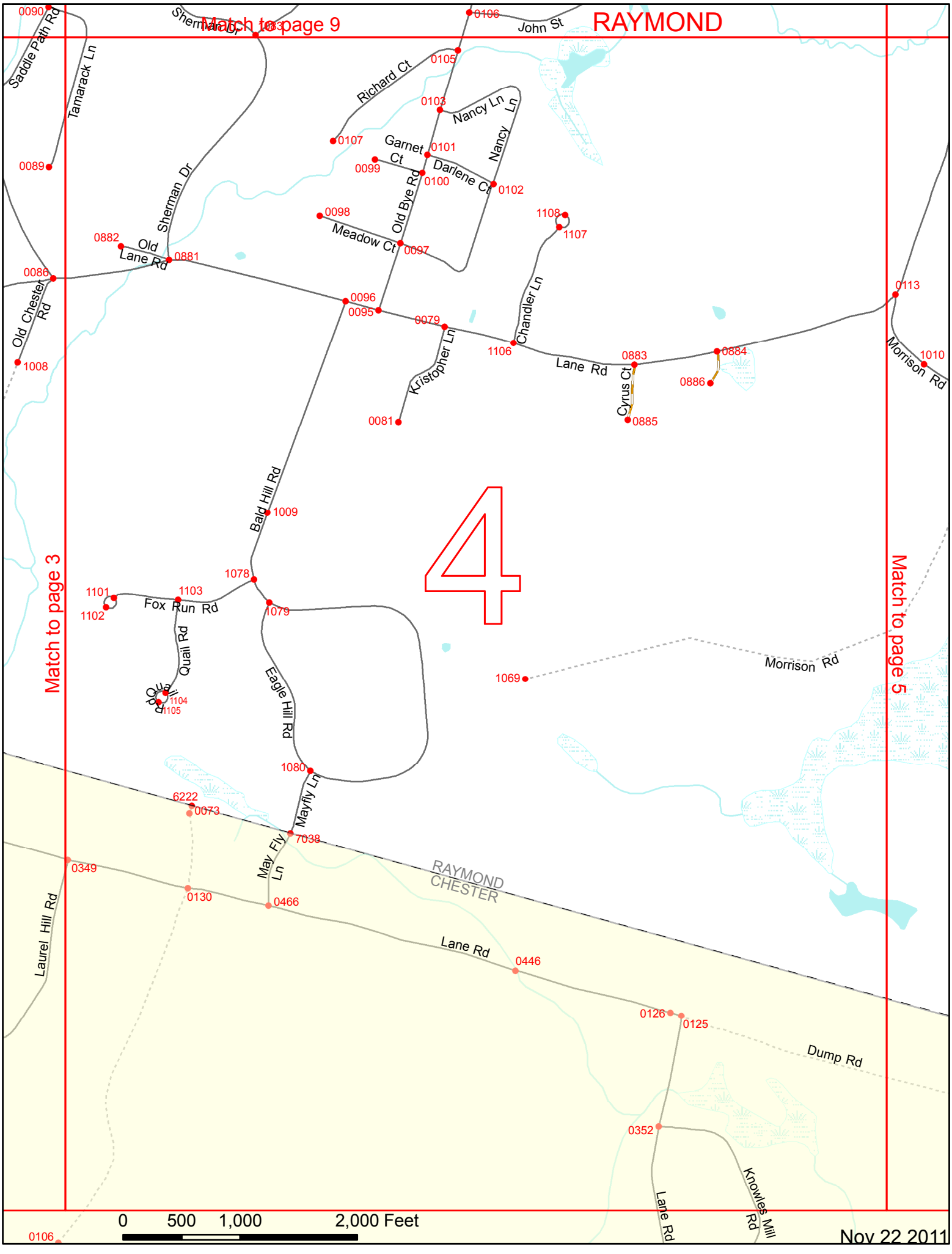
RAYMOND
Match to page 9
Match to page 3
Match to page 5
4
Saddle Path Rd
Tamarack Ln
Sherman Dr
Richard Ct
John St
Nancy Ln
Garnet Ct
Darlene Ct
Old Bye Rd
Meadow Ct
Old Lane Rd
Old Chester Rd
Chandler Ln
Kristopher Ln
Lane Rd
Cyrus Ct
Morrison Rd
Bald Hill Rd
Fox Run Rd
Quail Rd
Eagle Hill Rd
Mayfly Ln
May Fly Ln
Laurel Hill Rd
Dump Rd
Knowles Mill Rd
RAYMOND
CHESTER
0090
0106
0105
0103
0107
0101
0099
0100
0102
0098
0097
1108
1107
0882
0881
0086
0096
0095
0079
0113
1008
1106
0883
0884
0886
1010
0081
0885
1009
1078
1101
1103
1102
1079
1069
1104
1105
1080
6222
0073
7038
0349
0130
0466
0446
0126
0125
0352
0 500 1,000 2,000 Feet
Nov 22 2011

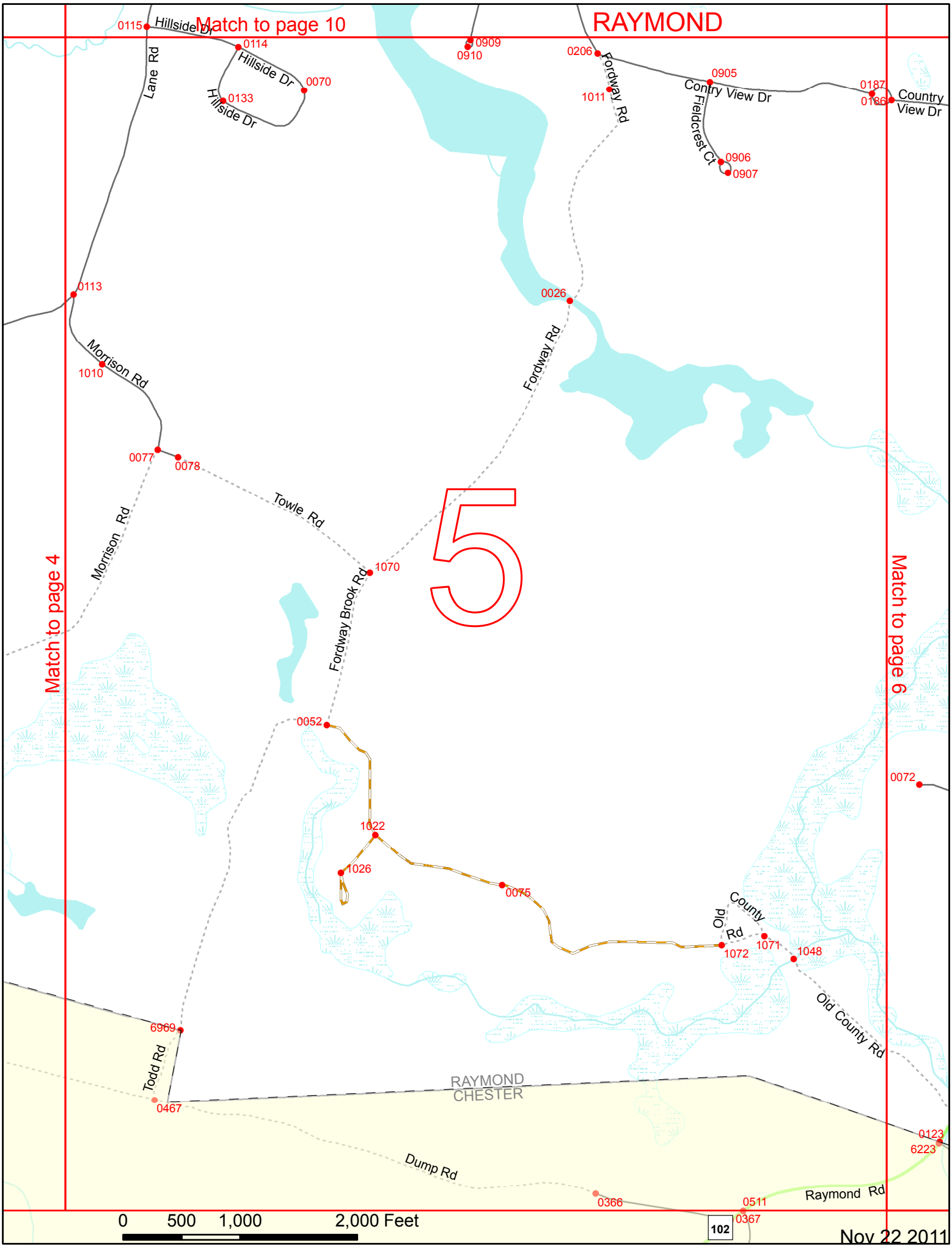
RAYMOND
Match to page 10
Match to page 4
Match to page 6
5
0115
Hillside Dr
0114
Hillside Dr
0070
Hillside Dr
0133
Lane Rd
0909
0910
0206
Fordway Rd
1011
0905
Contry View Dr
Fieldcrest Ct
0906
0907
0187
0186
Country View Dr
0113
Morrison Rd
1010
0026
Fordway Rd
0077
0078
Towle Rd
Morrison Rd
1070
Fordway Brook Rd
0052
0072
1022
1026
0075
Old County Rd
1072
1071
1048
Old County Rd
6969
Todd Rd
0467
RAYMOND
CHESTER
Dump Rd
0366
0511
0367
102
Raymond Rd
0123
6223
0 500 1,000 2,000 Feet
Nov 22 2011

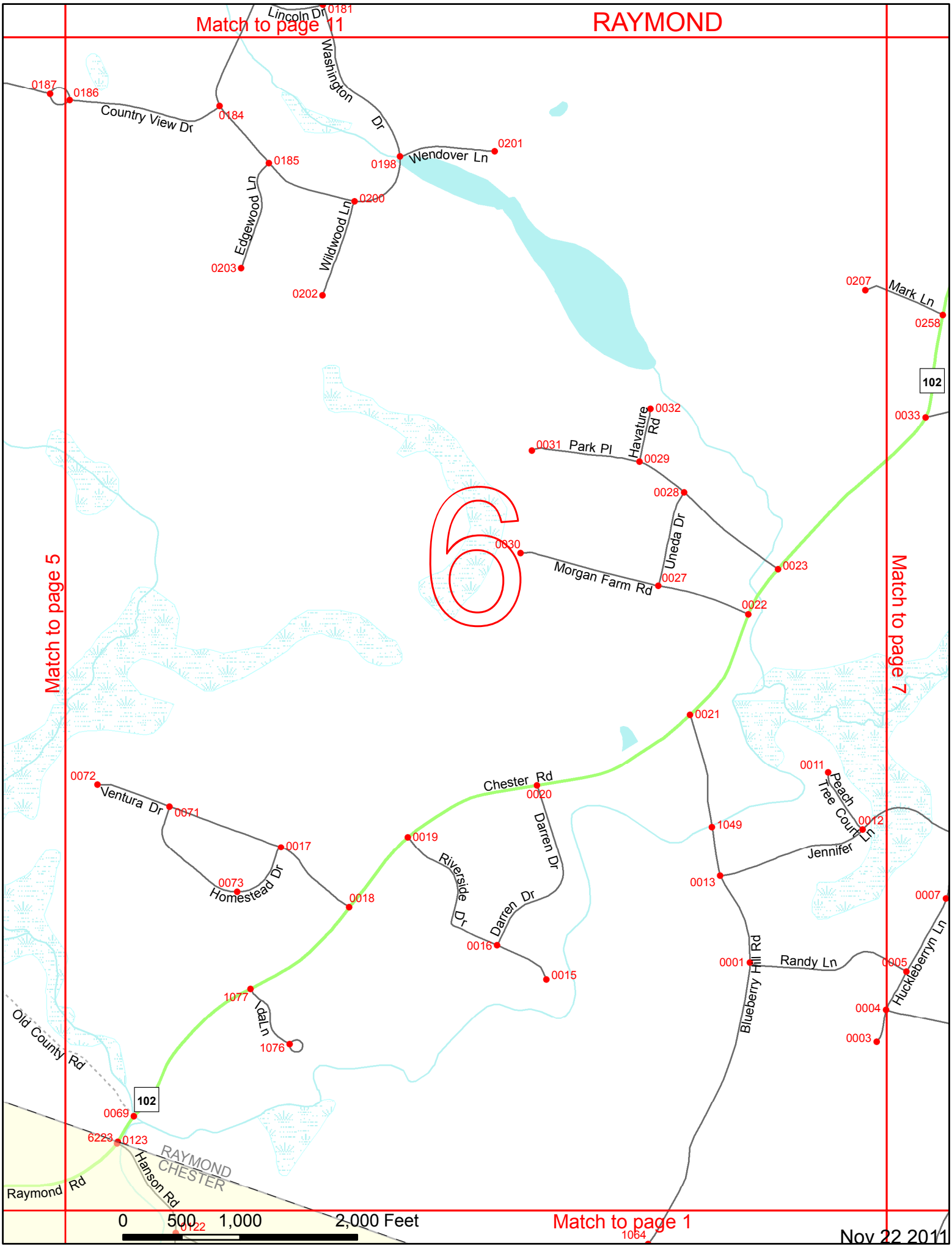
RAYMOND
Match to page 11
Match to page 5
Match to page 7
Match to page 1
6
Lincoln Dr
0181
Washington Dr
0187
0186
Country View Dr
0184
0185
0198
Wendover Ln
0201
0200
Edgewood Ln
Wildwood Ln
0203
0202
0207
Mark Ln
0258
102
0033
0032
Havature Rd
0031
Park Pl
0029
0028
Uneda Dr
0030
Morgan Farm Rd
0027
0023
0022
0021
0072
Ventura Dr
0071
0017
0073
Homestead Dr
0018
0019
Chester Rd
0020
Riverside Dr
Darren Dr
0016
0015
1077
Ida Ln
1076
Old County Rd
102
0069
6223
0123
RAYMOND
CHESTER
Hanson Rd
Raymond Rd
0122
1054
1049
0011
Peach Tree Court Ln
0012
Jennifer
0013
0007
Huckleberryn Ln
0001
Randy Ln
0005
Blueberry Hill Rd
0004
0003
0 500 1,000 2,000 Feet
Nov 22 2011

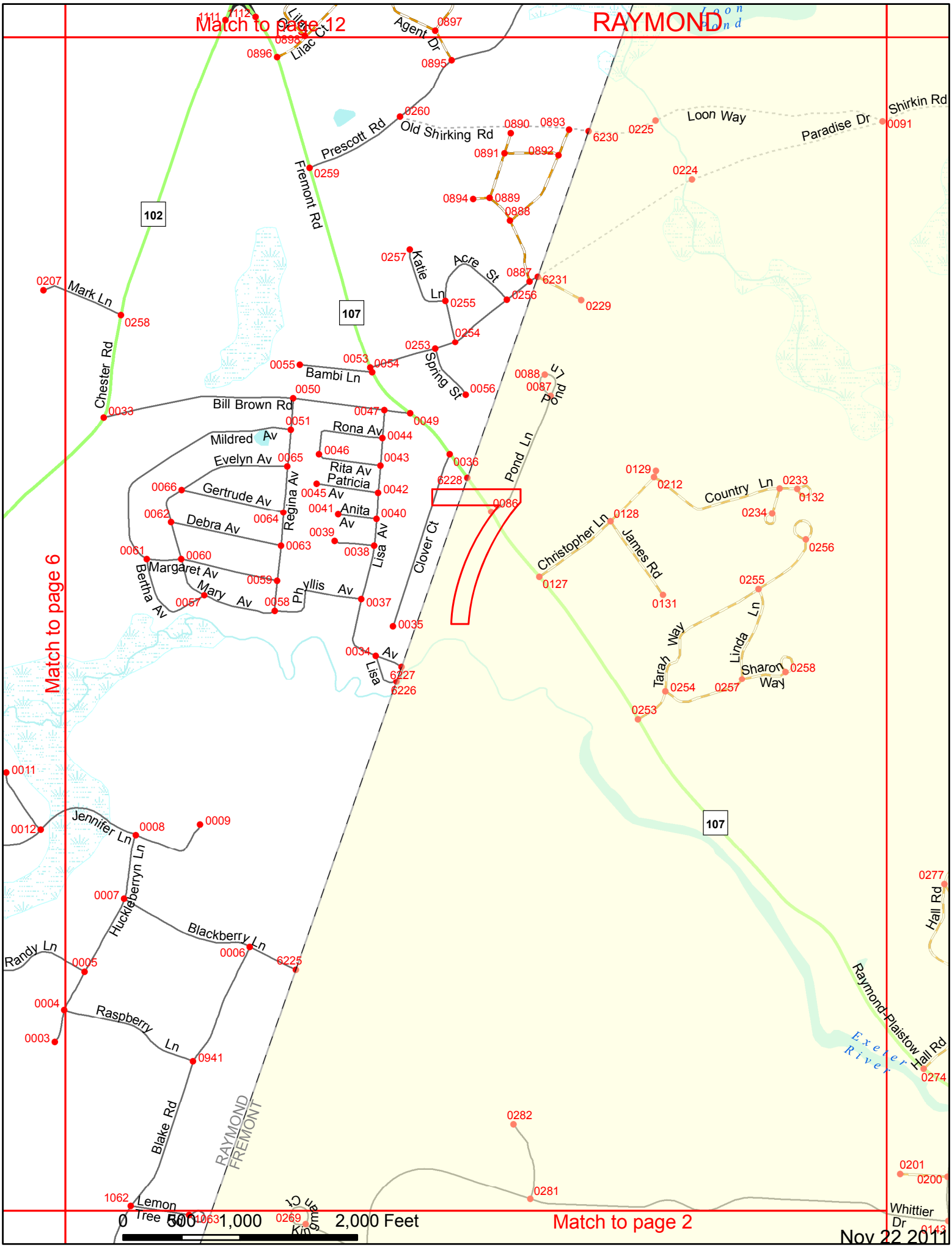
Match to page 12
RAYMOND
Match to page 6
Match to page 2
Agent Dr
Lilac Ct
Prescott Rd
Old Shirking Rd
Fremont Rd
Loon Way
Paradise Dr
Shirkin Rd
102
107
Mark Ln
Chester Rd
Katie Ln
Acre St
Bambi Ln
Spring St
Bill Brown Rd
Mildred Av
Evelyn Av
Rona Av
Rita Av
Patricia Av
Gertrude Av
Regina Av
Debra Av
Anita Av
Lisa Av
Margaret Av
Bertha Av
Mary Av
Phyllis Av
Clover Ct
Pond Ln
Christopher Ln
James Rd
Country Ln
Tarah Way
Linda Ln
Sharon Way
Jennifer Ln
Huckleberryn Ln
Blackberry Ln
Randy Ln
Raspberry Ln
Blake Rd
Hall Rd
Raymond-Plaistow Hall Rd
Exeter River
RAYMOND
FREMONT
Whittier Dr
0 500 1,000 2,000 Feet
Nov 22 2011

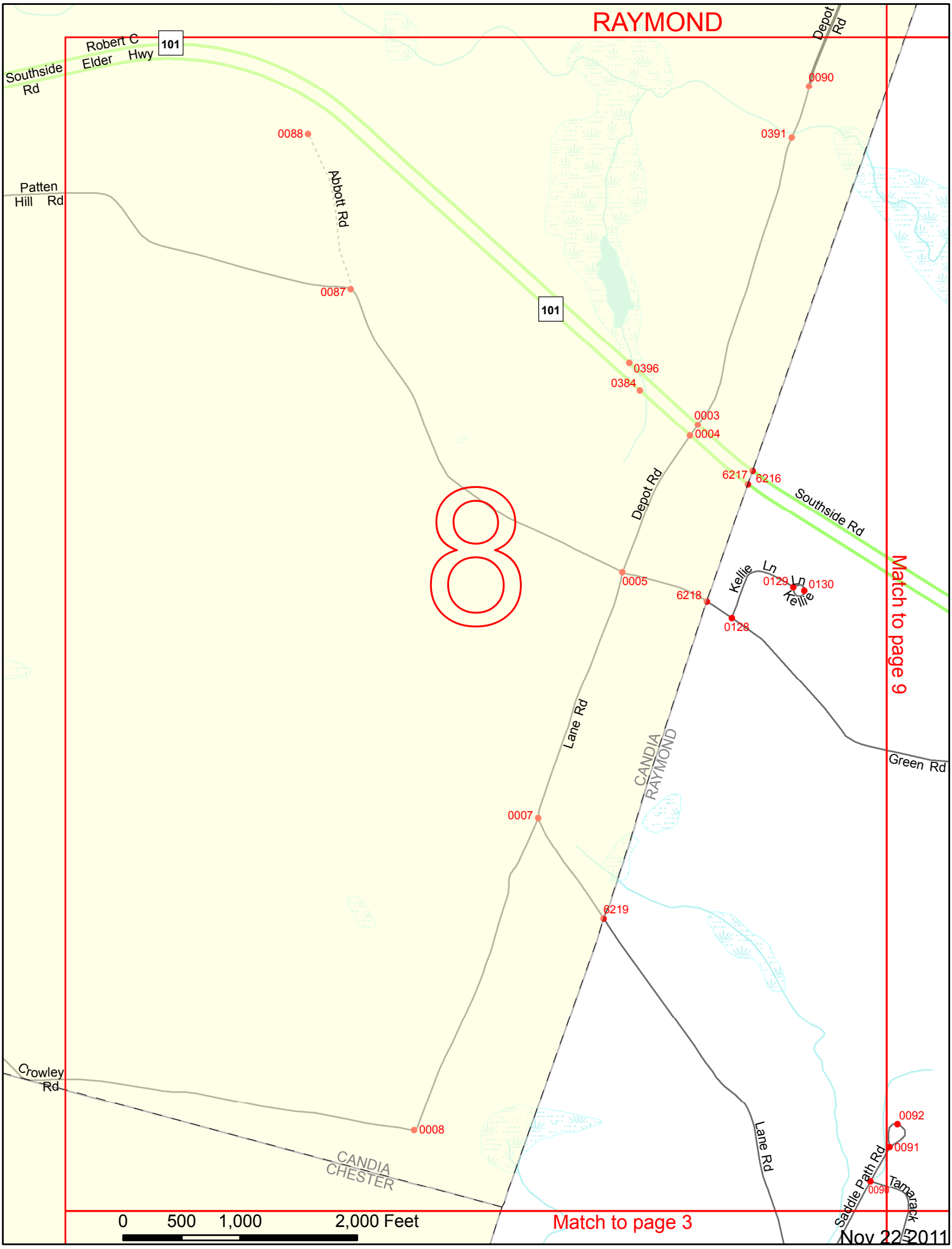
RAYMOND
Robert C Elder Hwy
101
Southside Rd
Patten Hill Rd
Abbott Rd
Depot Rd
Depot Rd
Southside Rd
Kellie Ln
Kellie Ln
Lane Rd
Lane Rd
Green Rd
Crowley Rd
Saddle Path Rd
Tamarack Ln
CANDIA
RAYMOND
CANDIA
CHESTER
0088
0087
0090
0391
0396
0384
0003
0004
6217
6216
0005
6218
0129
0130
0128
0007
6219
0008
0092
0091
0090
8
Match to page 9
Match to page 3
0 500 1,000 2,000 Feet
Nov 22 2011

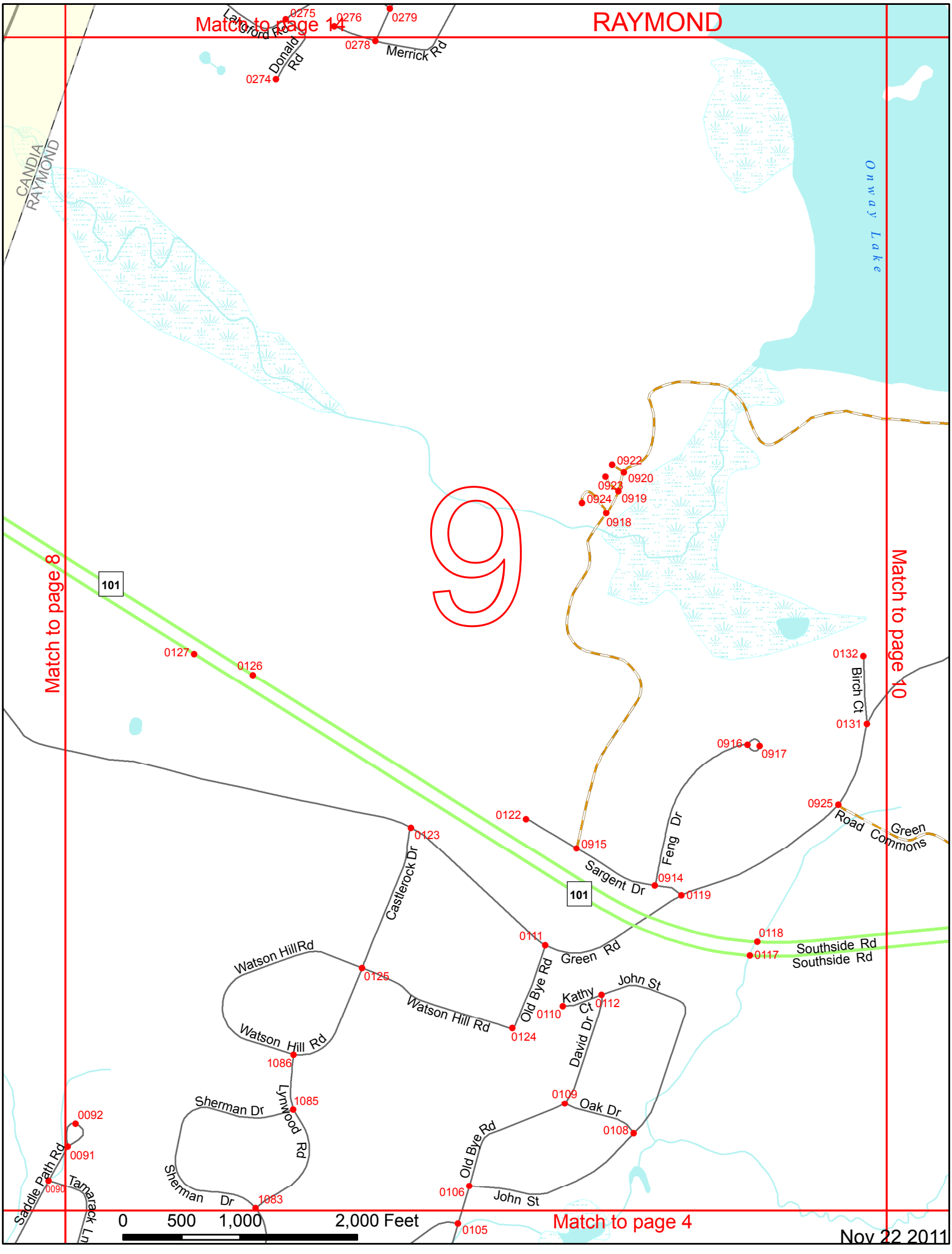
Match to page 14
RAYMOND
Match to page 8
Match to page 10
Match to page 4
9
CANDIA
RAYMOND
Onway Lake
Langford Rd
Donald Rd
Merrick Rd
0274
0275
0276
0278
0279
0922
0920
0923
0924
0919
0918
101
0127
0126
0132
Birch Ct
0131
0916
0917
0925
Road
Green
Commons
0122
0915
Sargent Dr
Feng Dr
0914
0119
0123
Castlerock Dr
0111
Green Rd
0118
0117
Southside Rd
Southside Rd
Watson HillRd
0125
Watson Hill Rd
Old Bye Rd
Kathy
Ct
0110
0112
John St
David Dr
0124
Watson Hill Rd
1086
Lynwood Rd
1085
Sherman Dr
0109
Oak Dr
0108
0092
0091
Saddle Path Rd
0090
Tamarack Ln
Sherman Dr
1083
Old Bye Rd
0106
John St
0105
0
500
1,000
2,000 Feet
Nov 22 2011

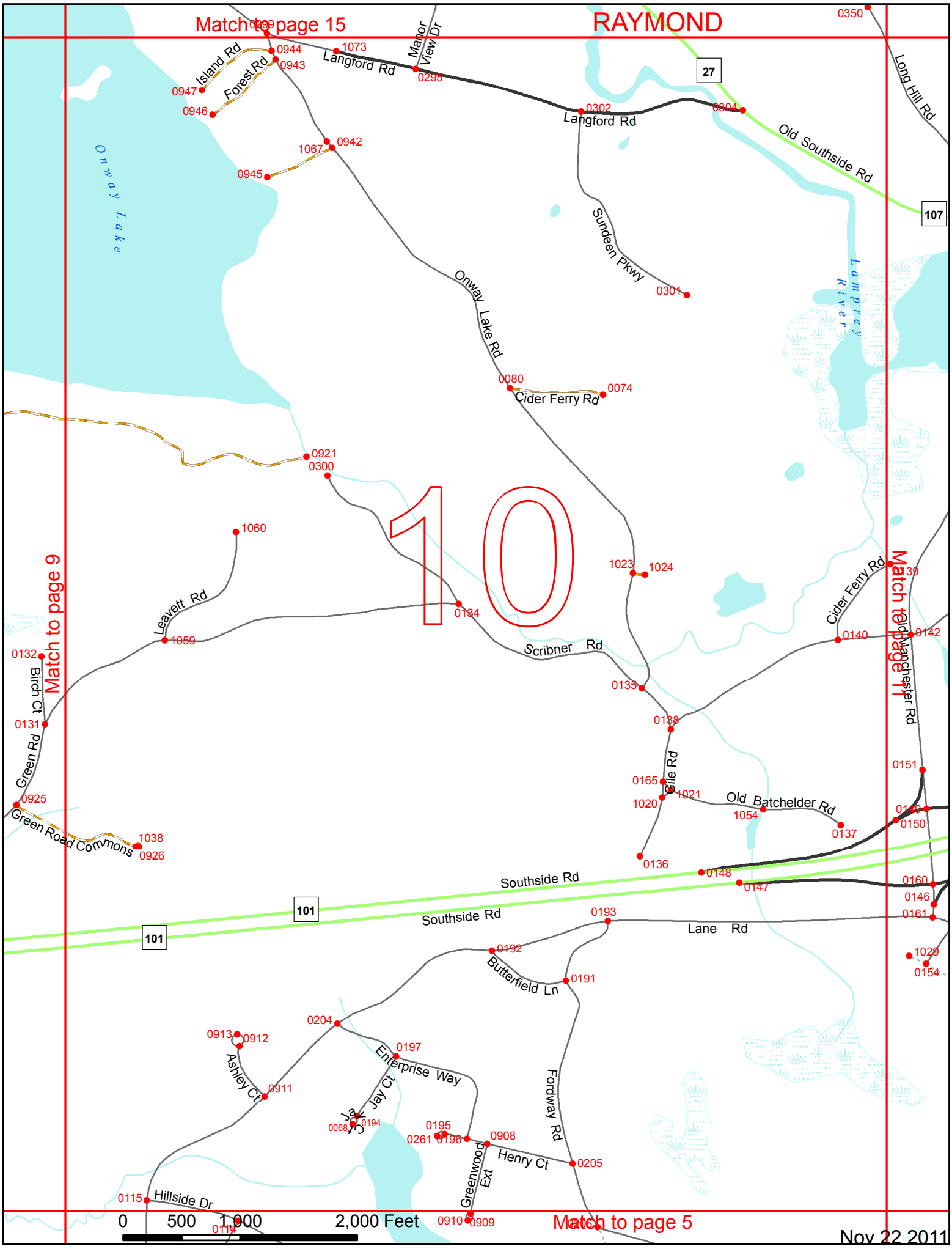
RAYMOND
10
Match to page 15
Match to page 9
Match to page 11
Match to page 5
Onway Lake
Lamprey River
Island Rd
Forest Rd
Langford Rd
Manor View Dr
Old Southside Rd
Long Hill Rd
Sundeen Pkwy
Onway Lake Rd
Cider Ferry Rd
Leavett Rd
Scribner Rd
Birch Ct
Green Rd
Green Road Commons
Cole Rd
Old Batchelder Rd
Manchester Rd
Southside Rd
Lane Rd
Butterfield Ln
Enterprise Way
Jay Ct
Ashley Ct
Fordway Rd
Greenwood Ext
Henry Ct
Hillside Dr
27
107
101
0 500 1,000 2,000 Feet
Nov 22 2011

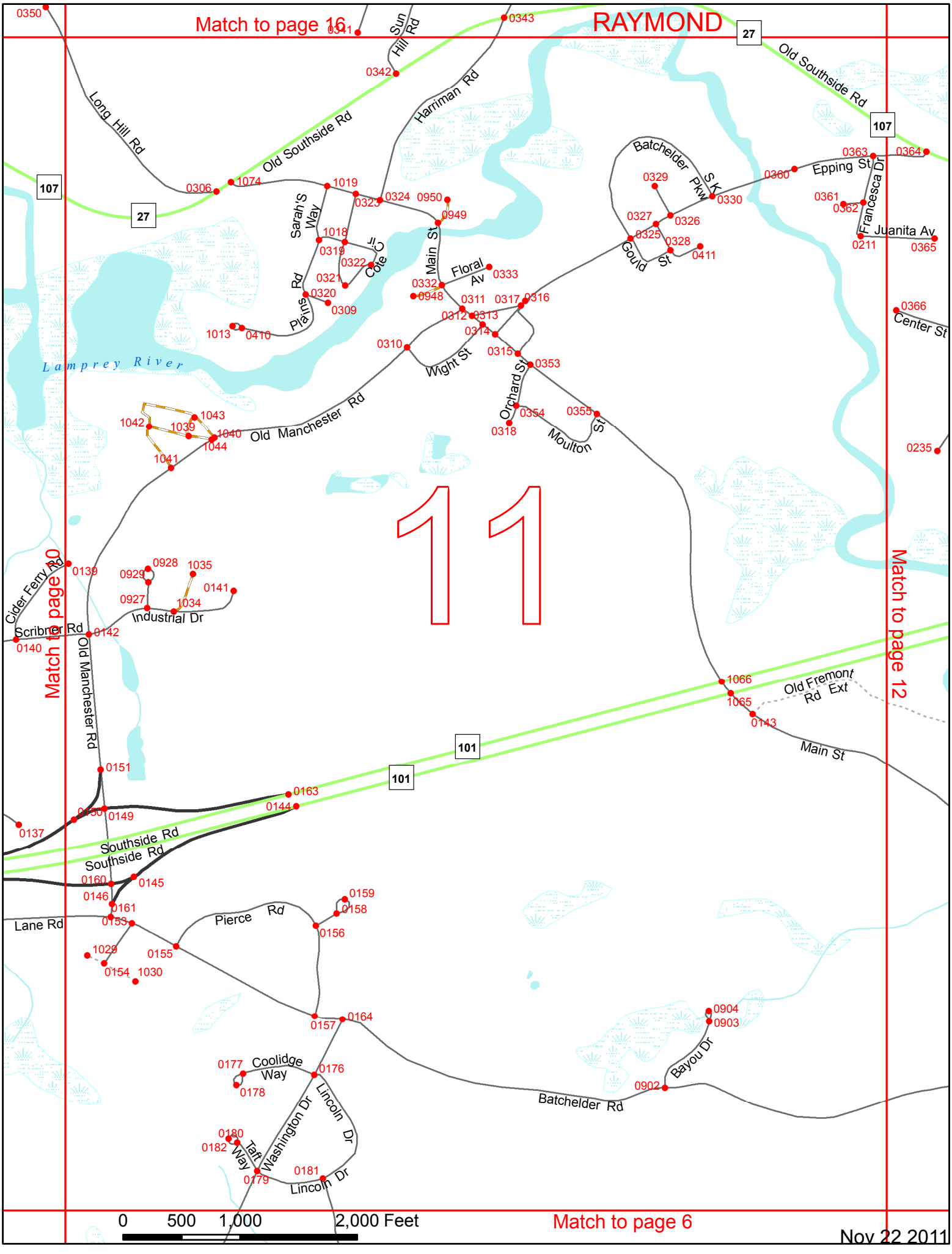
RAYMOND
11
Match to page 16
Match to page 10
Match to page 12
Match to page 6
Lamprey River
Old Southside Rd
Long Hill Rd
Harriman Rd
Sun Hill Rd
Sarah's Way
Cote Cir
Plains Rd
Main St
Floral Av
Wight St
Orchard St
Moulton St
Old Manchester Rd
Industrial Dr
Cider Ferry Rd
Scribner Rd
Lane Rd
Pierce Rd
Coolidge Way
Lincoln Dr
Washington Dr
Taft Way
Batchelder Rd
Bayou Dr
Gould St
Batchelder Pkwy
Epping St
Francesca Dr
Juanita Av
Center St
Old Fremont Rd Ext
Main St
Southside Rd
107
27
101
0 500 1,000 2,000 Feet
Nov 22 2011

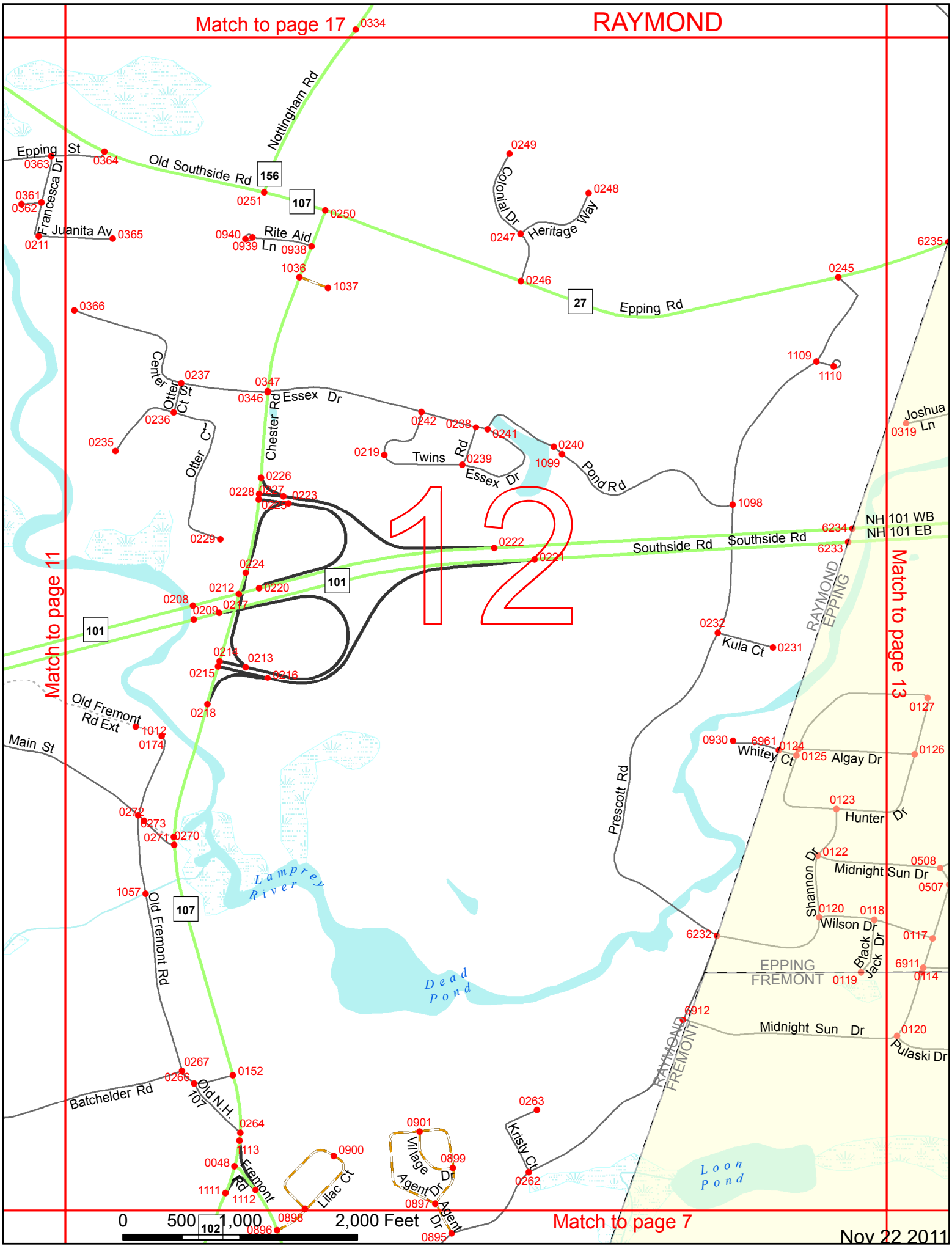
Match to page 17
RAYMOND
Match to page 11
Match to page 13
Match to page 7
12
Nottingham Rd
Old Southside Rd
156
107
Epping St
Francesca Dr
Juanita Av
Rite Aid
Ln
Colonial Dr
Heritage Way
Epping Rd
27
Center St
Otter Ct
Otter Cir
Chester Rd
Essex Dr
Twins Rd
Pond Rd
Joshua Ln
Southside Rd
NH 101 WB
NH 101 EB
101
Kula Ct
RAYMOND
EPPING
Old Fremont Rd Ext
Main St
Prescott Rd
Whitey Ct
Algay Dr
Hunter Dr
Shannon Dr
Midnight Sun Dr
Wilson Dr
Black Jack Dr
EPPING
FREMONT
Old Fremont Rd
Lamprey River
Dead Pond
Batchelder Rd
Old N.H. 107
Fremont Rd
Lilac Ct
Village Dr
Agent Dr
Kristy Ct
Loon Pond
Pulaski Dr
0 500 1,000 2,000 Feet
102
Nov 22 2011

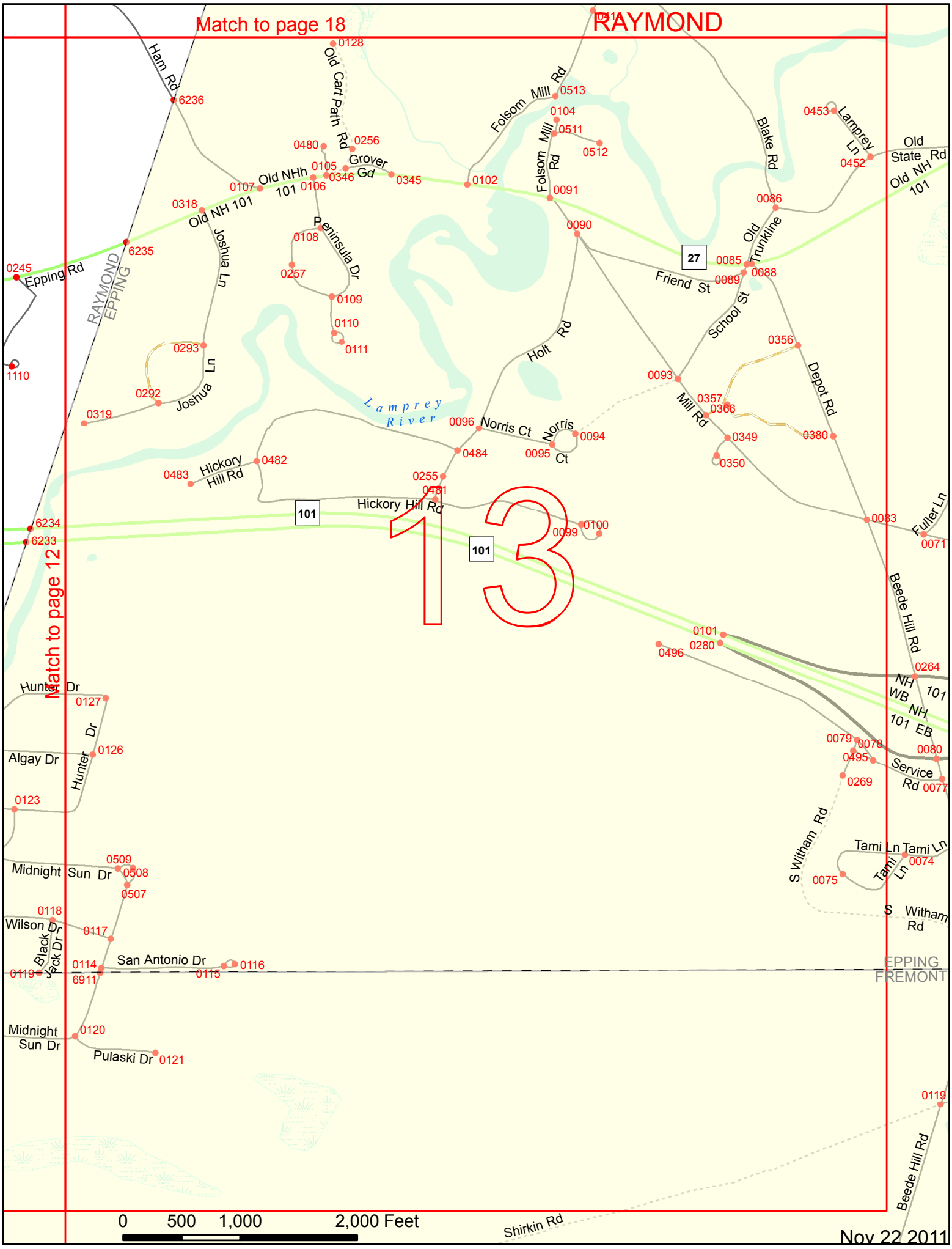
Match to page 18
RAYMOND
Match to page 12
13
Ham Rd
Old Cart Path Rd
Folsom Mill Rd
Blake Rd
Lamprey Ln
Old State Rd
Old NH 101
Grover Gd
Old NH 101
Joshua Ln
Peninsula Dr
Epping Rd
RAYMOND
EPPING
Friend St
Old Trunkline
School St
Holt Rd
Depot Rd
Mill Rd
Lamprey River
Norris Ct
Hickory Hill Rd
Hickory Hill Rd
Fuller Ln
Beede Hill Rd
NH 101 WB
NH 101 EB
Service Rd
S Witham Rd
Tami Ln
Hunter Dr
Algay Dr
Midnight Sun Dr
Wilson Dr
Black Jack Dr
San Antonio Dr
Midnight Sun Dr
Pulaski Dr
EPPING
FREMONT
Shirkin Rd
Beede Hill Rd
101
27
0 500 1,000 2,000 Feet
Nov 22 2011

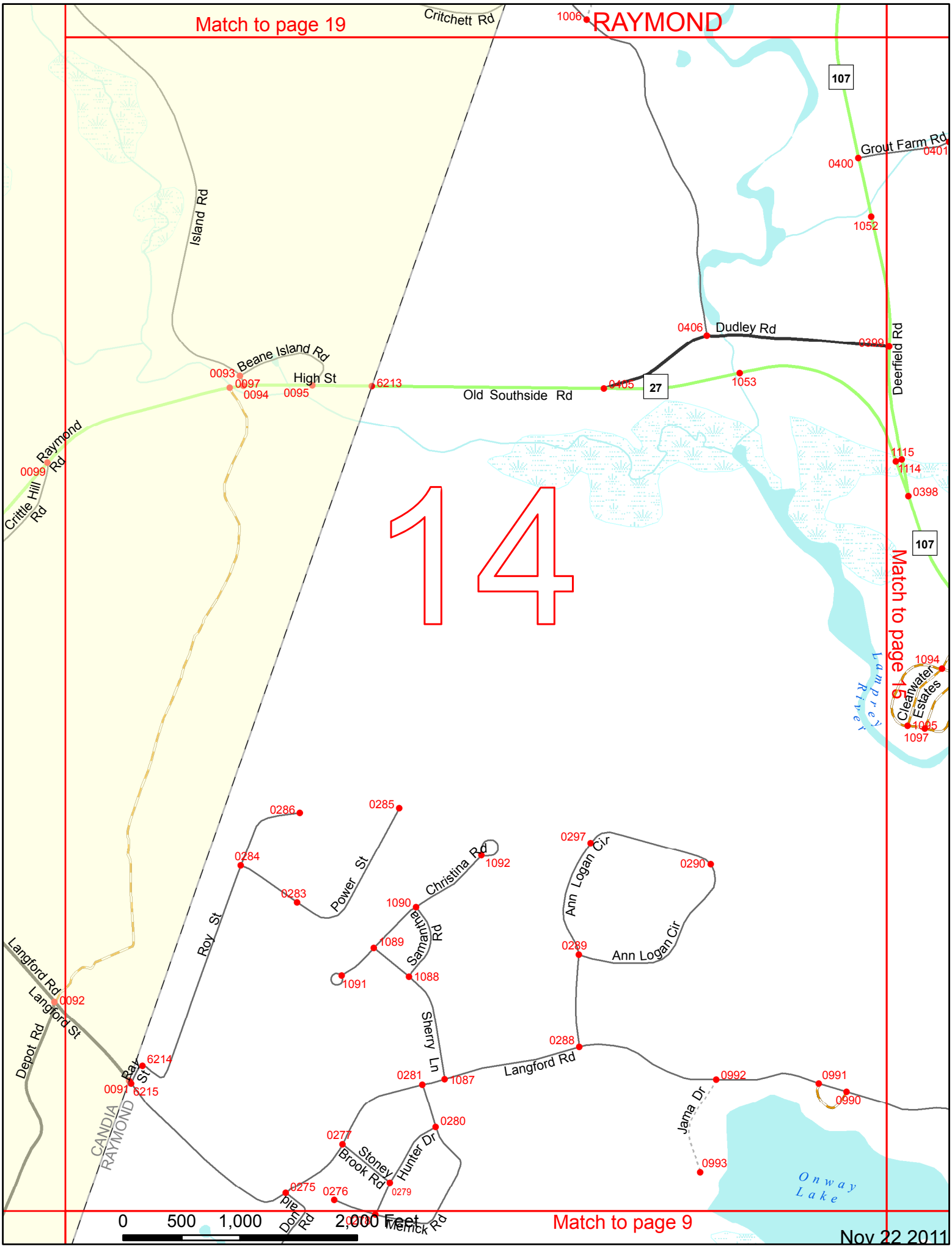
Match to page 19
Critchett Rd
1006
RAYMOND
107
Grout Farm Rd
0400
0401
1052
Island Rd
0406
Dudley Rd
0399
Deerfield Rd
Beane Island Rd
0093
0097
0094
High St
0095
6213
Old Southside Rd
0405
27
1053
Raymond Rd
0099
Crittle Hill Rd
1115
1114
0398
14
107
Match to page 15
Lamprey River
1094
Clearwater Estates
1095
1097
0286
0285
0284
Power St
0283
Christina Rd
1092
1090
Samantha Rd
1089
1091
1088
Roy St
0297
Ann Logan Cir
0290
0289
Ann Logan Cir
Langford Rd
0092
Langford St
Depot Rd
Bay St
6214
6215
0091
CANDIA
RAYMOND
Sherry Ln
0288
0281
1087
Langford Rd
0992
0991
0990
Jama Dr
0993
0280
0277
Stoney Brook Rd
Hunter Dr
0279
0275
0276
Dolloff Rd
Merrick Rd
Onway Lake
0 500 1,000 2,000 Feet
Match to page 9
Nov 22 2011

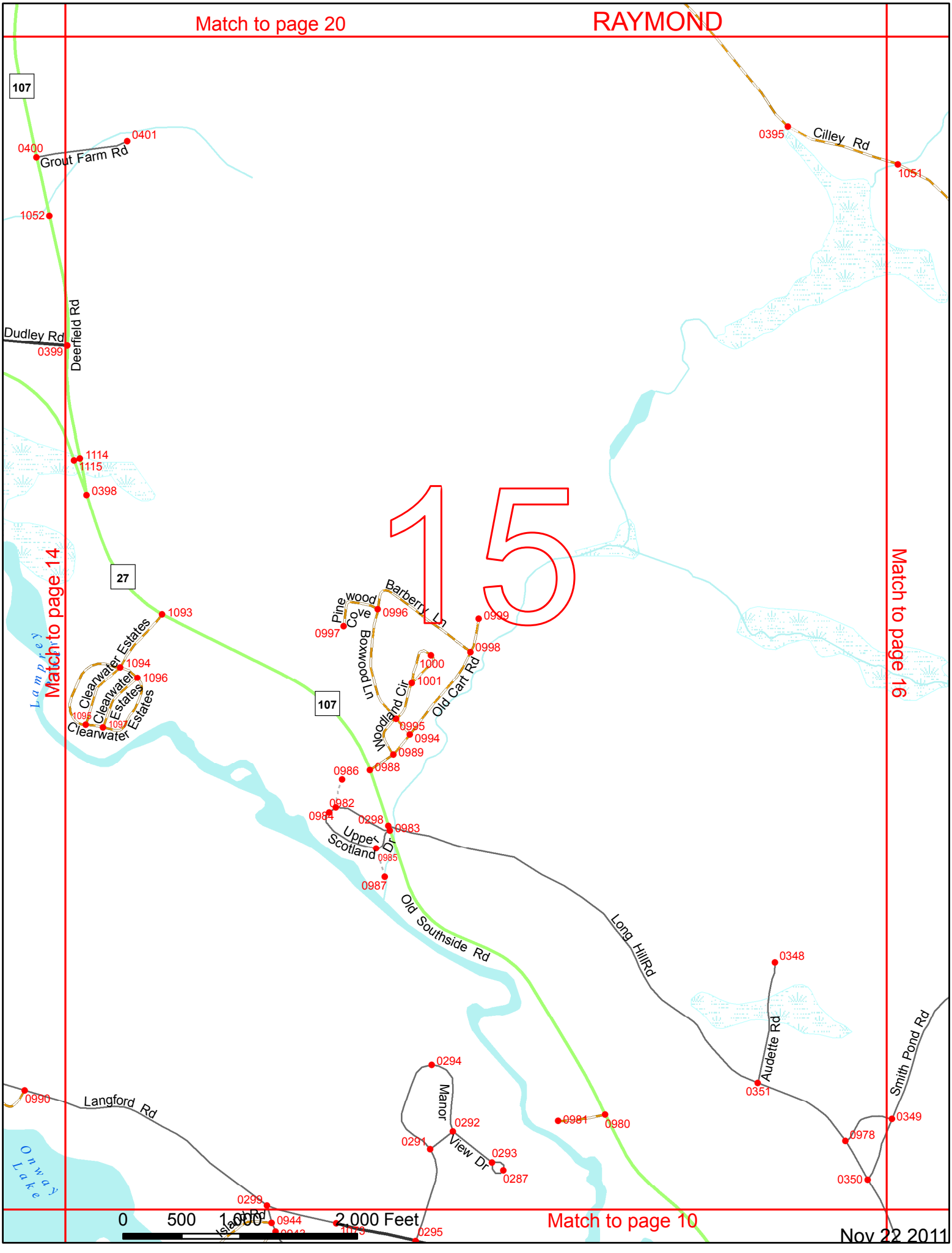
Match to page 20
RAYMOND
Match to page 14
Match to page 16
Match to page 10
15
107
27
Grout Farm Rd
Dudley Rd
Deerfield Rd
Cilley Rd
Clearwater Estates
Pinewood Cove
Barberry Ln
Boxwood Ln
Woodland Cir
Old Cart Rd
Upper Scotland Dr
Old Southside Rd
Long HillRd
Audette Rd
Smith Pond Rd
Manor View Dr
Langford Rd
Lamprey
Onway Lake
0 500 1,000 2,000 Feet
Nov 22 2011

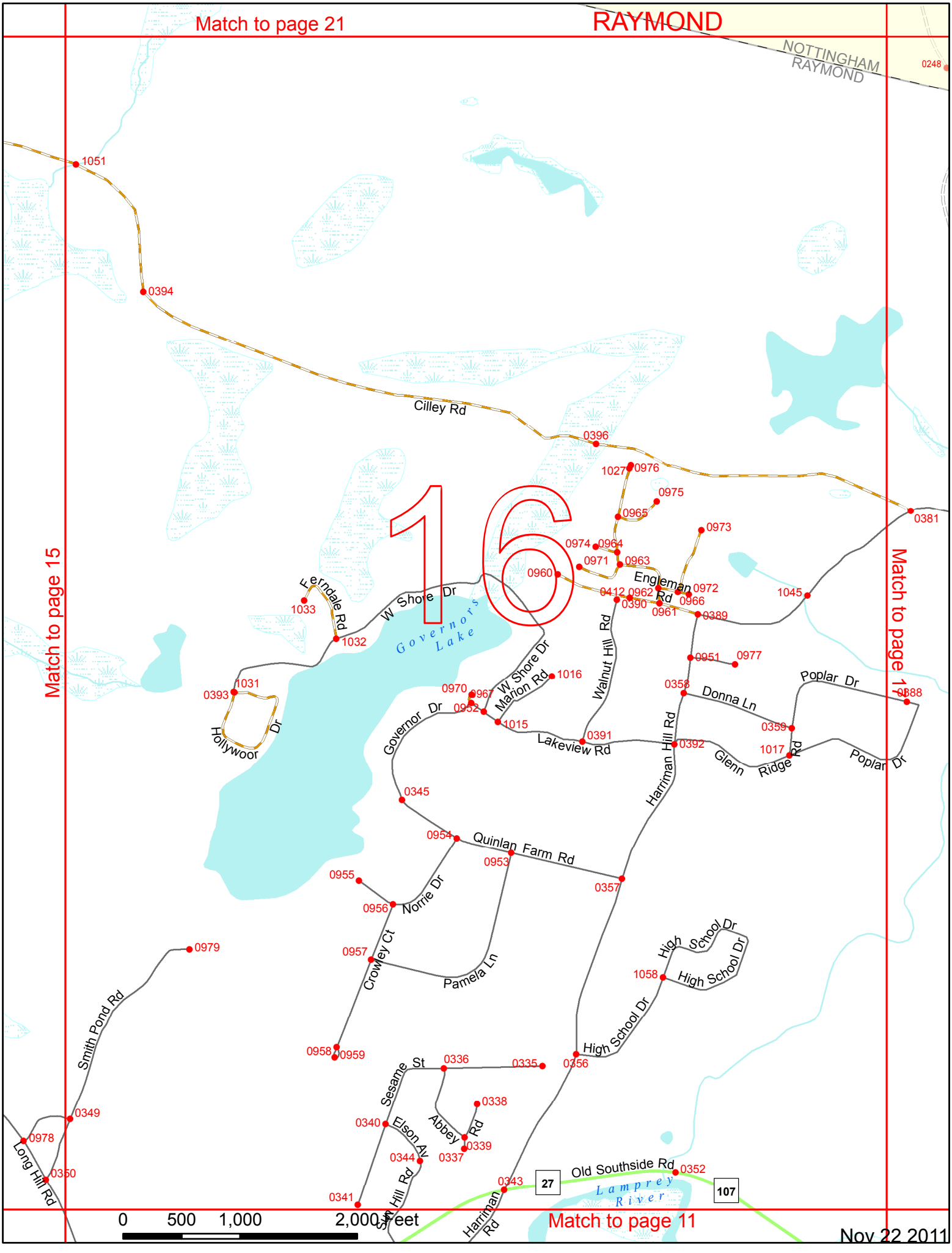
Match to page 21
RAYMOND
NOTTINGHAM
RAYMOND
0248
1051
0394
Cilley Rd
0396
1027
0976
0975
0965
0381
0973
0974
0964
0971
0963
0960
Engleman
0412
0962
Rd
0972
0966
0390
0961
0389
1045
16
Match to page 15
Match to page 11
Governors Lake
Ferndale Rd
1033
1032
W Shore Dr
1031
0393
Hollywoor Dr
W Shore Dr
Marion Rd
1016
Walnut Hill Rd
0970
0967
0952
Governor Dr
1015
Lakeview Rd
0391
0951
0977
0358
Donna Ln
Poplar Dr
0888
0359
1017
Glenn Ridge Rd
Poplar Dr
0392
Harriman Hill Rd
0345
0954
Quinlan Farm Rd
0953
0357
0955
Norrie Dr
0956
0957
Crowley Ct
Pamela Ln
0979
High School Dr
1058
High School Dr
Smith Pond Rd
0958
0959
High School Dr
0356
Sesame St
0336
0335
0338
0340
Elson Av
Abbey Rd
0339
0344
0337
0349
0978
Long Hill Rd
0350
Hill Rd
0341
0343
27
Old Southside Rd
0352
Lamprey River
107
Harriman Rd
0
500
1,000
2,000 Feet
Nov 22 2011

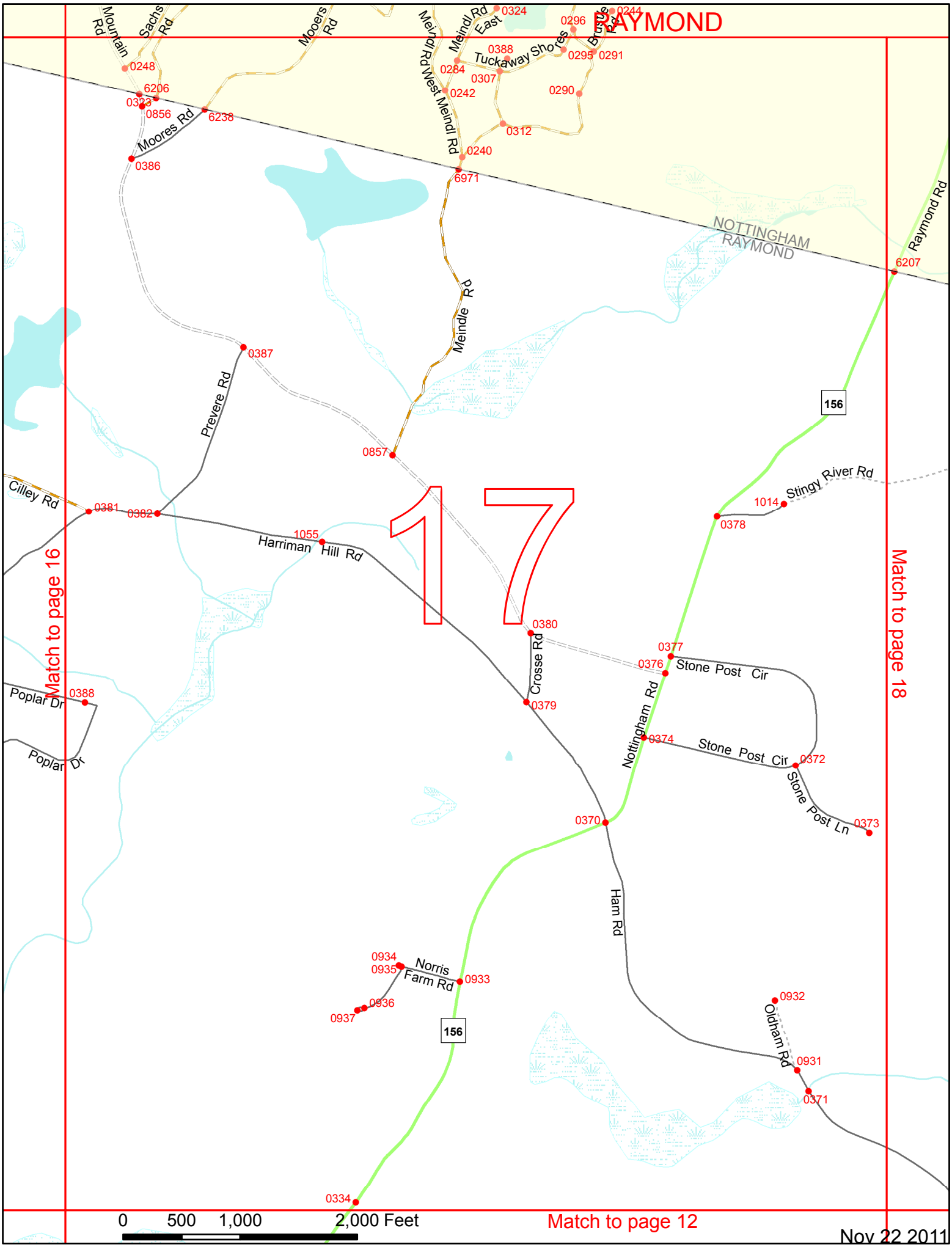
RAYMOND
Mountain Rd
Sachs Rd
Mooers Rd
Meindl Rd East
Meindl Rd West
Meindl Rd
Tuckaway Shores
Brustle Rd
0324
0296
0244
0388
0295
0291
0284
0307
0242
0290
0312
0240
6971
0248
6206
0323
0856
6238
Moores Rd
0386
NOTTINGHAM
RAYMOND
Raymond Rd
6207
Meindle Rd
0387
Prevere Rd
156
0857
Stingy River Rd
1014
0378
Cilley Rd
0381
0382
1055
Harriman Hill Rd
17
Match to page 16
Match to page 18
0380
Crosse Rd
0377
0376
Stone Post Cir
Poplar Dr
0388
0379
Nottingham Rd
0374
Stone Post Cir
0372
Stone Post Ln
0373
0370
Ham Rd
0934
0935
Norris Farm Rd
0933
0936
0937
156
0932
Oldham Rd
0931
0371
0334
0 500 1,000 2,000 Feet
Match to page 12
Nov 22 2011

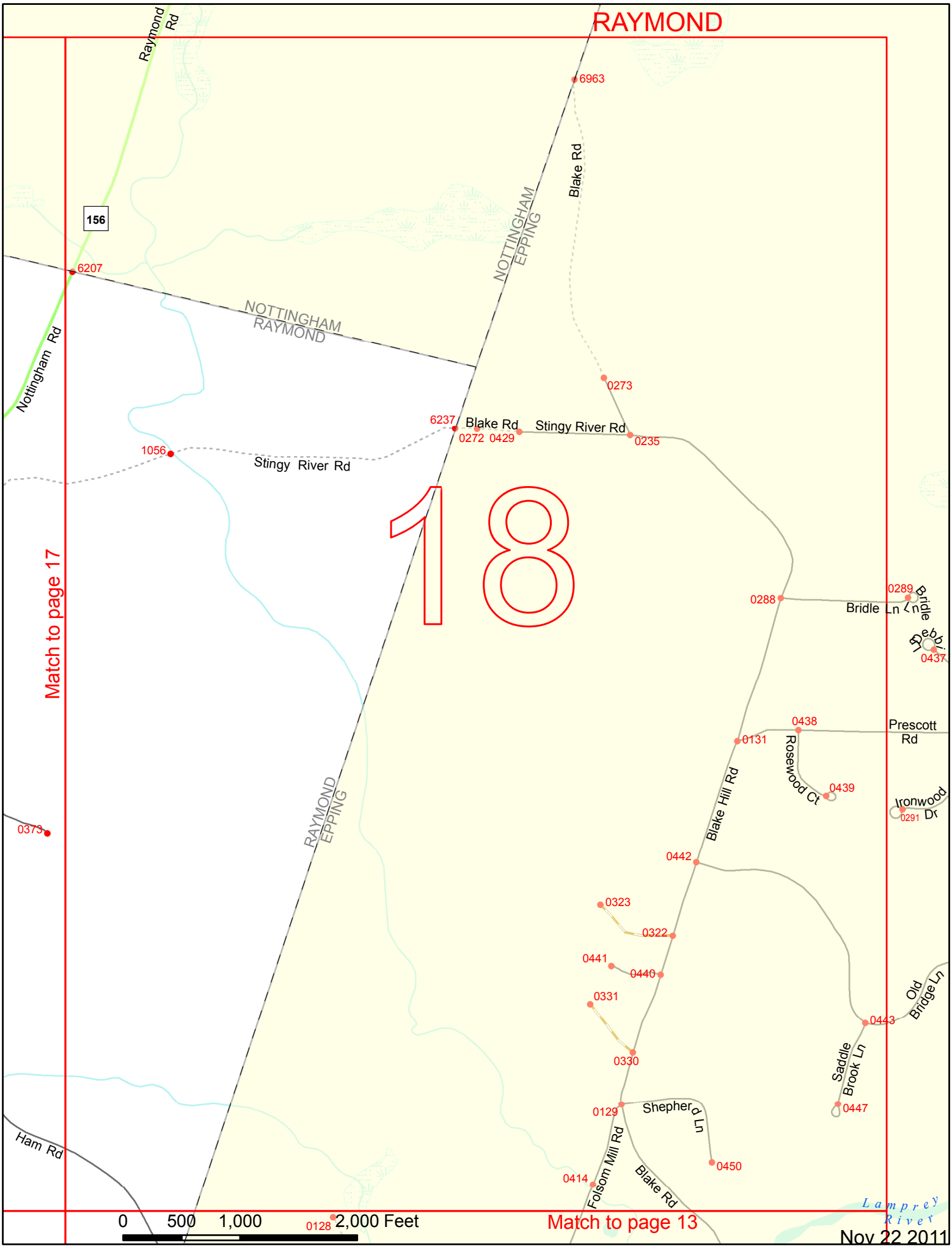
RAYMOND
18
Raymond Rd
156
6207
Nottingham Rd
NOTTINGHAM
RAYMOND
NOTTINGHAM
EPPING
6963
Blake Rd
0273
6237
Blake Rd
Stingy River Rd
0272
0429
0235
1056
Stingy River Rd
Match to page 17
0373
RAYMOND
EPPING
0288
0289
Bridle Ln
0437
0438
Prescott Rd
0131
Rosewood Ct
0439
Blake Hill Rd
Ironwood Dr
0291
0442
0323
0322
0441
0440
0331
0330
0443
Old Bridge Ln
Saddle Brook Ln
0447
0129
Shepherd Ln
0450
0414
Folsom Mill Rd
Blake Rd
Ham Rd
0128
0 500 1,000 2,000 Feet
Match to page 13
Lamprey River
Nov 22 2011

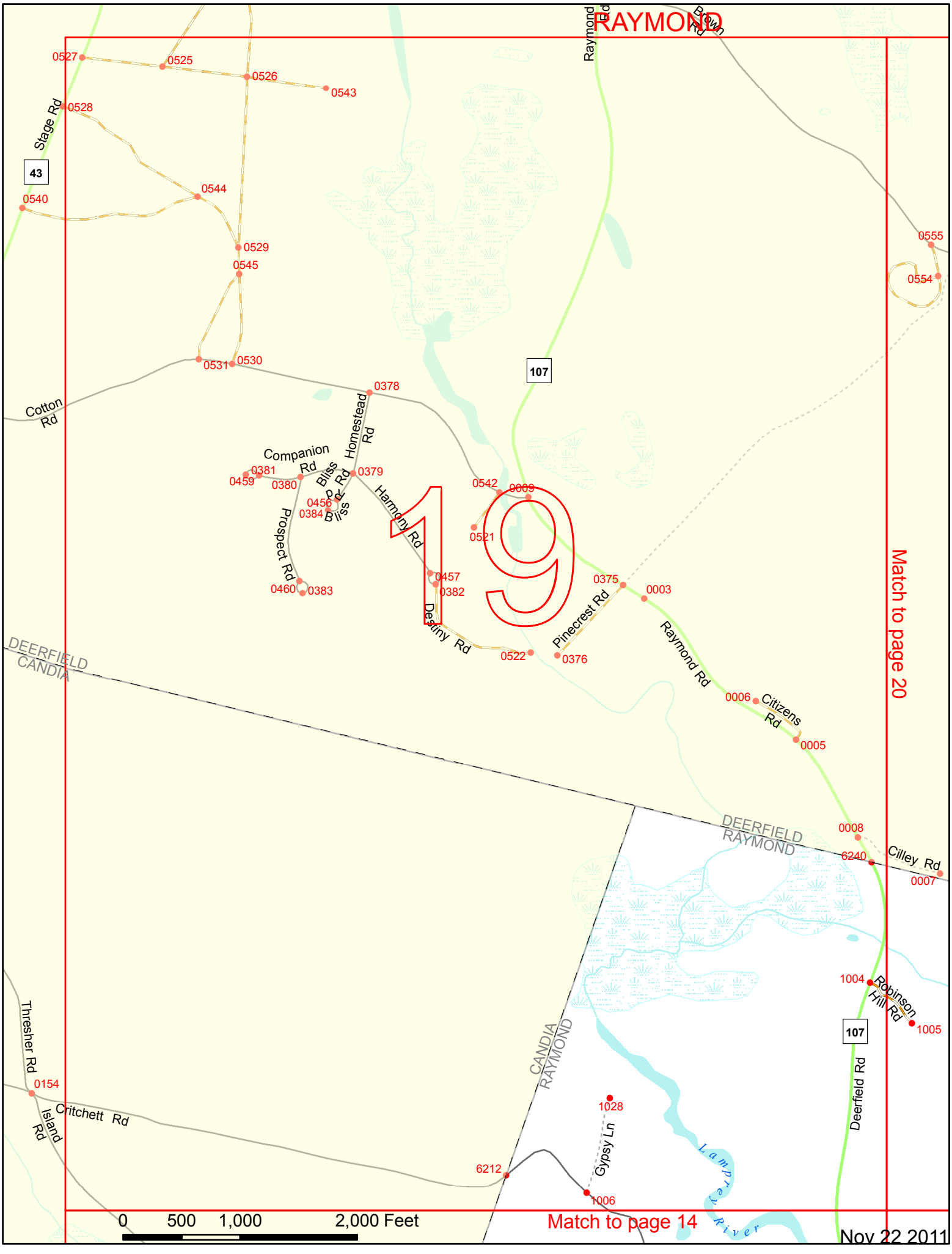
RAYMOND
19
0527
0525
0526
0543
0528
Stage Rd
43
0540
0544
0529
0545
0531
0530
107
0378
Cotton Rd
Companion Rd
Homestead Rd
Bliss Pl
Bliss Rd
0381
0459
0380
0379
0456
0384
Prospect Rd
0460
0383
Harmony Rd
0457
0382
Destiny Rd
0522
0542
0009
0521
0375
Pinecrest Rd
0376
0003
Raymond Rd
0006
Citizens Rd
0005
0555
0554
Raymond Rd
Brown Rd
Match to page 20
DEERFIELD
CANDIA
DEERFIELD
RAYMOND
0008
6240
Cilley Rd
0007
1004
Robinson Hill Rd
1005
107
Deerfield Rd
CANDIA
RAYMOND
1028
Gypsy Ln
6212
1006
Lamprey River
Thresher Rd
0154
Critchett Rd
Island Rd
0
500
1,000
2,000 Feet
Match to page 14
Nov 22 2011

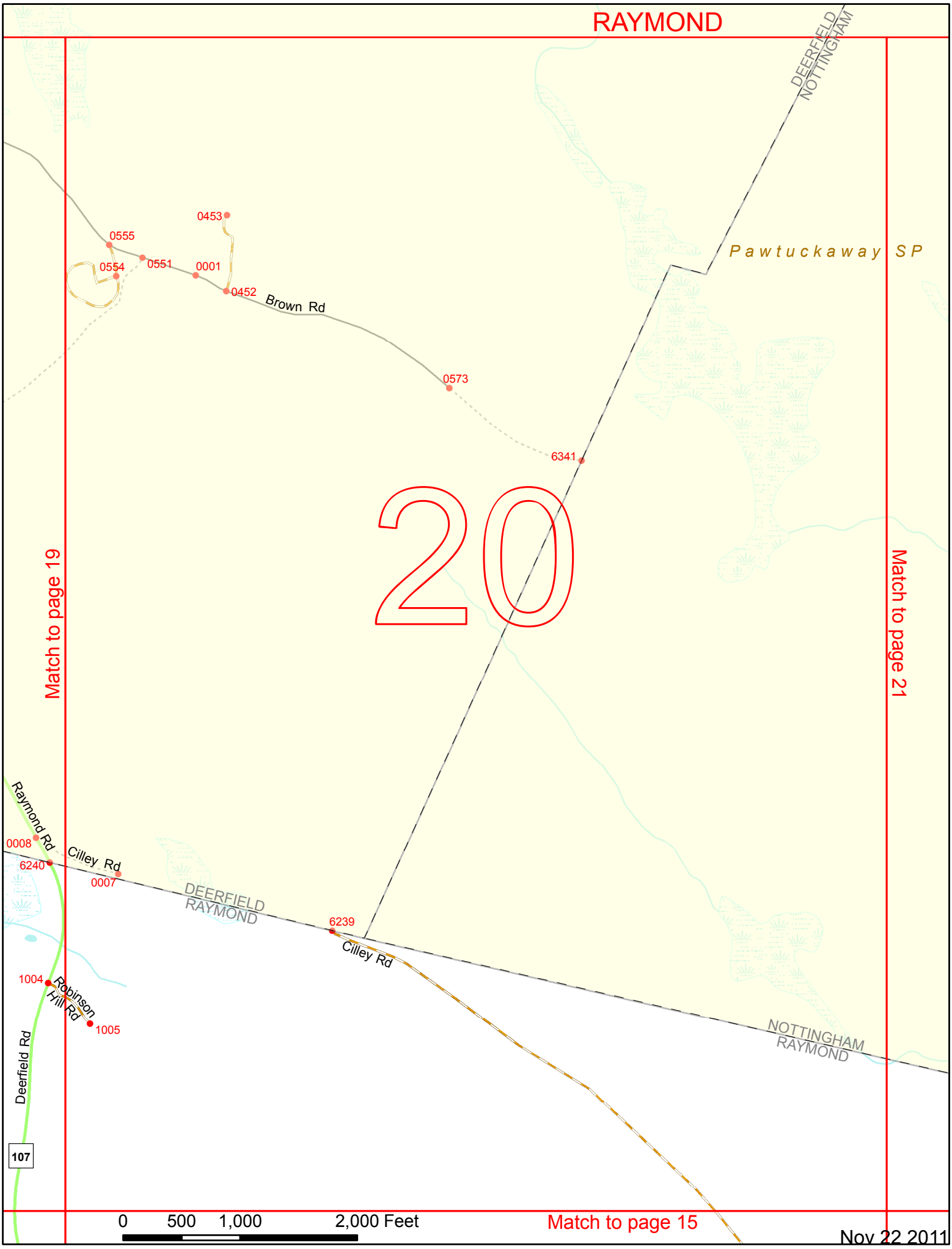
RAYMOND
DEERFIELD
NOTTINGHAM
Pawtuckaway SP
0453
0555
0554
0551
0001
0452
Brown Rd
0573
6341
20
Match to page 19
Match to page 21
Raymond Rd
0008
6240
Cilley Rd
0007
DEERFIELD
RAYMOND
6239
Cilley Rd
NOTTINGHAM
RAYMOND
1004
Robinson
Hill Rd
1005
Deerfield Rd
107
0
500
1,000
2,000 Feet
Match to page 15
Nov 22 2011

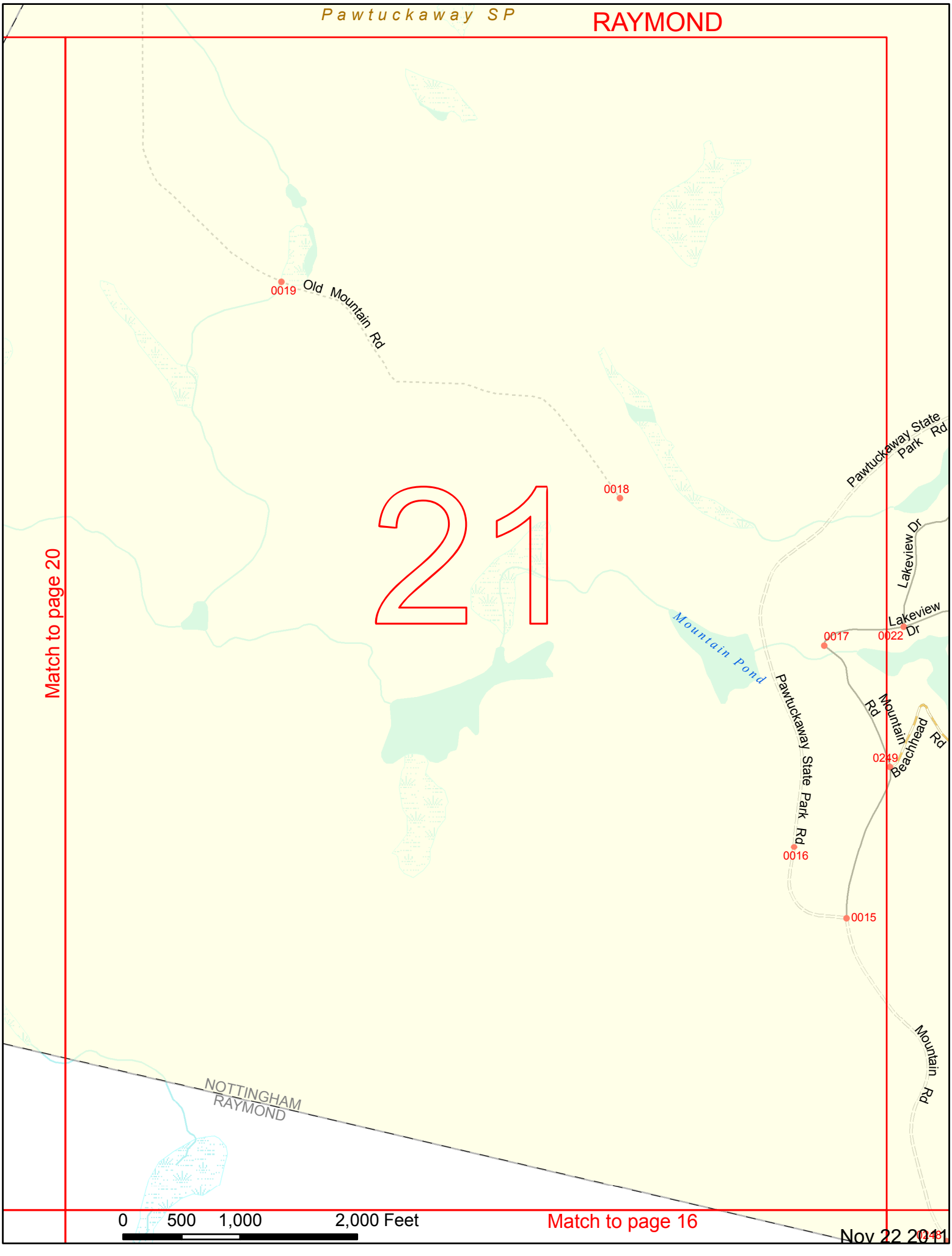
Pawtuckaway SP
RAYMOND
0019
Old Mountain Rd
0018
21
Pawtuckaway State Park Rd
Lakeview Dr
Lakeview Dr
0017
0022
Mountain Pond
Pawtuckaway State Park Rd
Mountain Rd
Beachhead Rd
0249
0016
0015
Mountain Rd
NOTTINGHAM
RAYMOND
Match to page 20
0 500 1,000 2,000 Feet
Match to page 16
Nov 22 2011