MERRIMACK

Nov 28 2011

New Hampshire DOT

Department of Transportation

Maps and data sets are not guaranteed to be free from errors and omissions. Data is in a constant state of update and correction by various groups and agencies. Information displayed on this map is the best available at the time of publication.

2012 Nodal Reference Bookmap

LEGEND

Divided Highway
Linited Access

Turnpike
Toll Road

U.S. Route

N.H. Route

State Roads
(Carries NO Route Number)

Local Roads

Class 6 Roads
(Not Maintained)

Private Roads

State Line

County Line

Town Line

Rivers & Streams

Lakes & Ponds

State Parks

National & State Forests

Reference Nodes

COLLECTING REFERENCES USING NODES OR MILE MARKERS

Beginning with 2007 NHDOT will accept crash locations by *Nodal or Mile Marker Reference* on selected divided highways, as specified below:

Selected Highway Codes:

- Interstate 89 **I89_NB** or **I89_SB**
- Interstate 93 **I93_NB** or **I93_SB**
- Interstate 95 **I95_NB** or **I95_SB**
- Interstate 293 **I293_NB** or **I293_SB**
- Interstate 393 **I393_NB** or **I393_SB**
- Turnpikes **FEE_NB** or **FEE_SB** & **SPA_NB** or **SPA_SB**
- NH Route 101 **NH101NB** or **NH101SB**

NOTE:
NB = Northbound
SB = Southbound
I = Interstate
FEE = F.E. Everet Turnpike
SPA = Spaulding Turnpike

REQUIRED FIELDS:

Nodal Reference
Example

Node 1	Feet From Node 1	Node 2
*0001**	*500*	*0002**

* *Node 1 & Node 2 from NHDOT Nodal Reference Maps*

Mile Marker Reference
Example

Feet to Marker	NSEW	Mile Marker
500	***S***	***9.6***

Route/Street
I89_NB*

** *Selected Highway Code*.

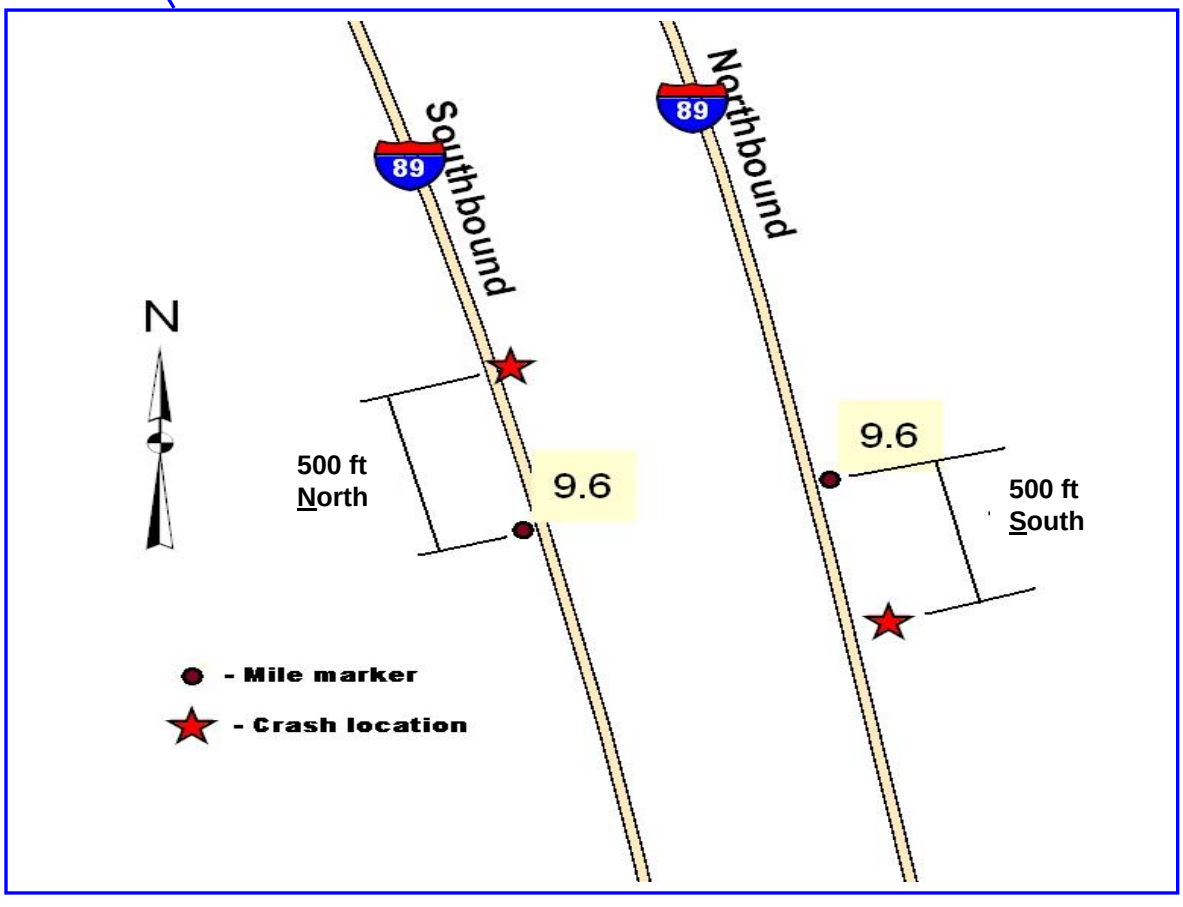

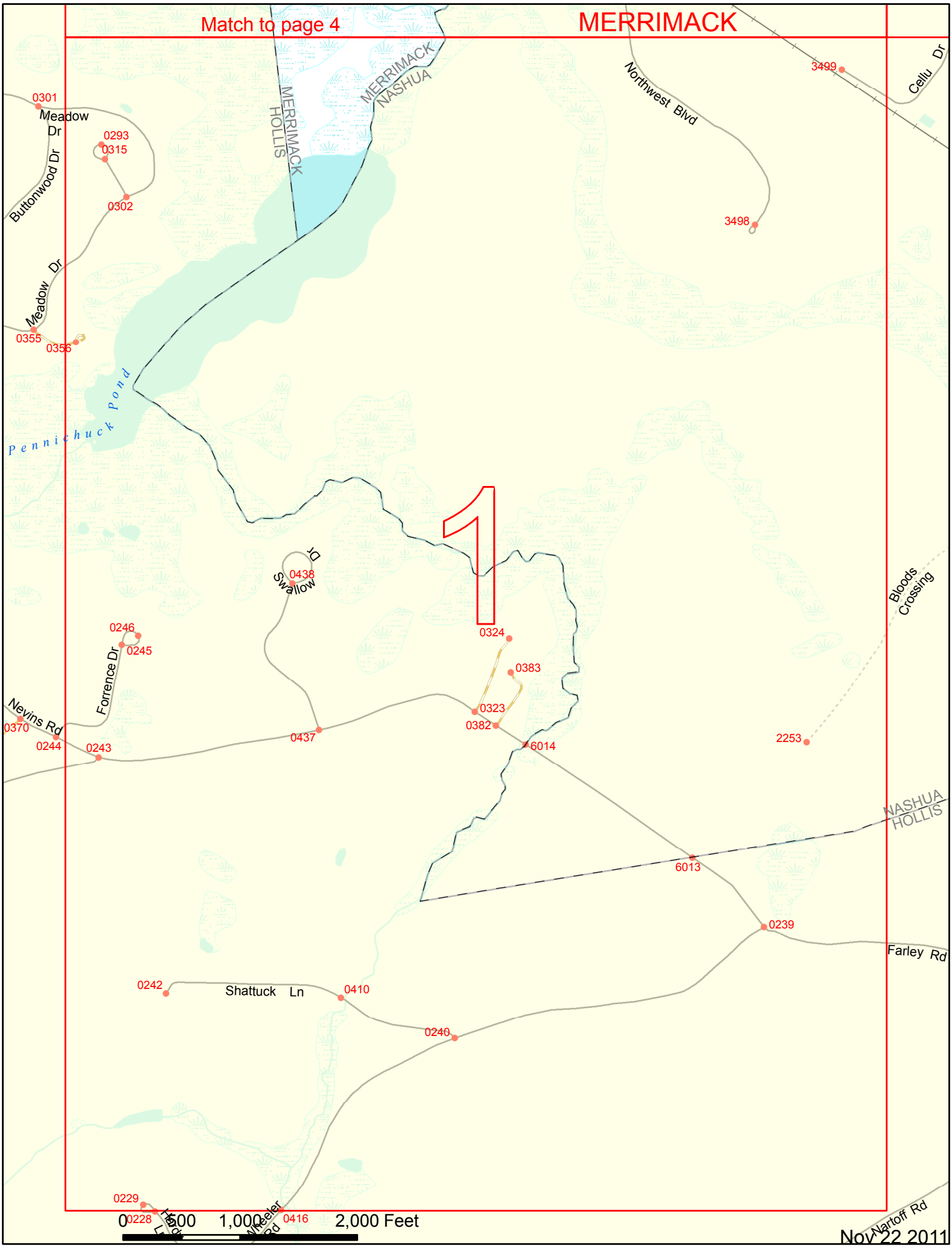
Match to page 4
MERRIMACK
MERRIMACK
NASHUA
MERRIMACK
HOLLIS
Northwest Blvd
3499
Cellu Dr
0301
Meadow Dr
0293
0315
Buttonwood Dr
0302
3498
Meadow Dr
0355
0356
Pennichuck Pond
1
Dr
Swallow
0438
Bloods Crossing
0246
0245
Forrence Dr
0324
0383
Nevins Rd
0370
0244
0243
0437
0323
0382
6014
2253
NASHUA
HOLLIS
6013
0239
Farley Rd
0242
Shattuck Ln
0410
0240
0229
0228
0416
0 500 1,000 2,000 Feet
Nartoff Rd
Nov 22 2011

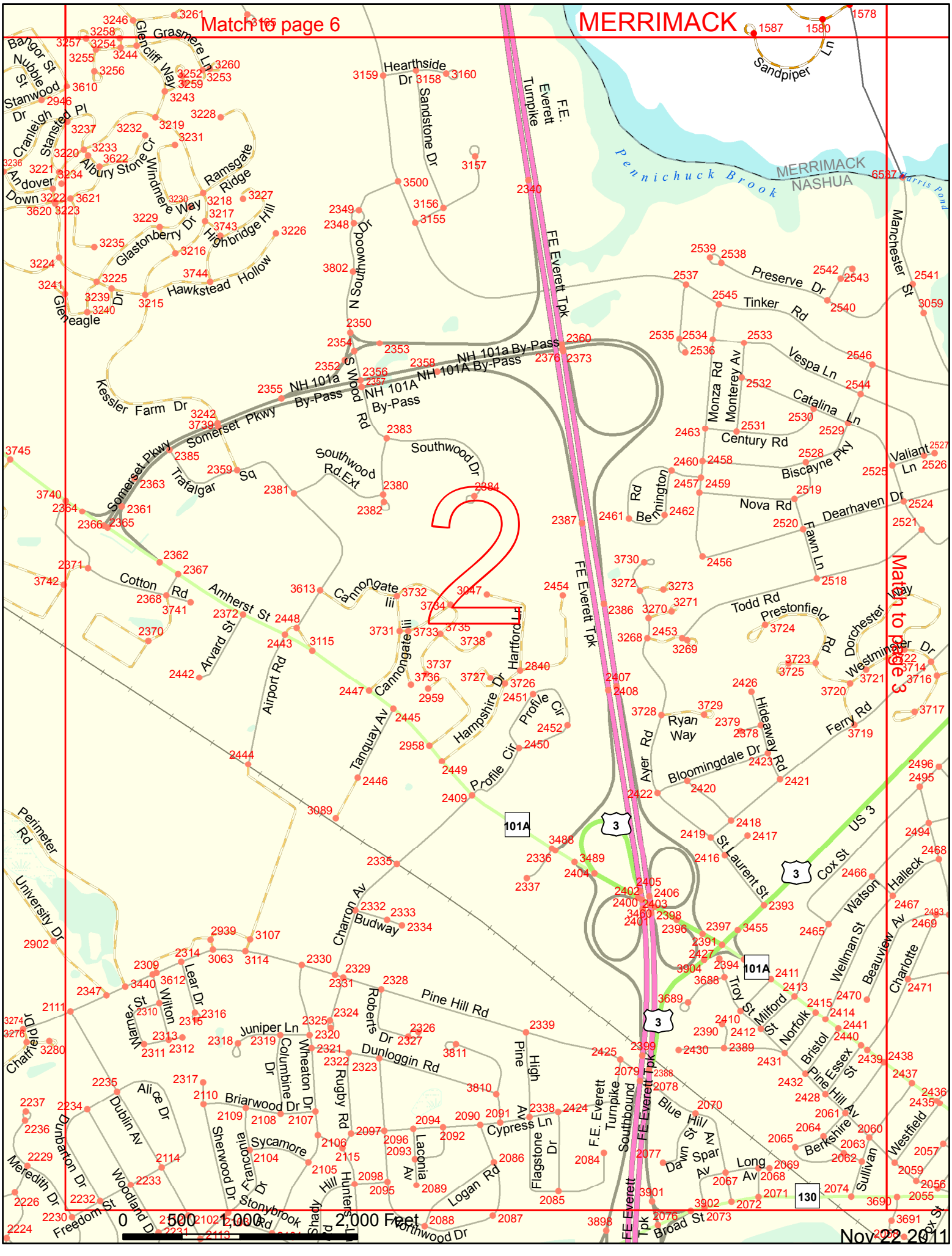

Match to page 6
MERRIMACK
Match to page 3
Pennichuck Brook
MERRIMACK
NASHUA
Harris Pond
F.E. Everett Turnpike
FE Everett Tpk
NH 101a By-Pass
NH 101A By-Pass
NH 101A By-Pass
Somerset Pkwy
Somerset Pkwy
Kessler Farm Dr
Trafalgar Sq
Southwood Rd.Ext
Southwood Dr
S Wood Rd
N Southwood Dr
Hearthside Dr
Sandstone Dr
Sandpiper Ln
Preserve Dr
Tinker Rd
Vespa Ln
Catalina Ln
Monza Rd
Monterey Av
Century Rd
Biscayne Pky
Valiant Ln
Nova Rd
Dearhaven Dr
Fawn Ln
Bennington Rd
Todd Rd
Prestonfield Rd
Dorchester Way
Westminster Dr
Ferry Rd
Hideaway Rd
Ryan Way
Bloomingdale Dr
Ayer Rd
St Laurent St
Cox St
US 3
Watson
Halleck
Wellman St
Beauview Av
Charlotte
Troy St
Milford St
Norfolk
Bristol
Essex St
Pine Hill Av
Berkshire
Westfield
Sullivan
Long Av
Dawn St
Spar Av
Blue Hill Av
Broad St
Hartford Ln
Hampshire Dr
Profile Cir
Cannongate Iii
Cannongate Iii
Tanquay Av
Airport Rd
Arvard St
Amherst St
Cotton Rd
Perimeter Rd
University Dr
Charron Av
Budway
Pine Hill Rd
Roberts Dr
Dunloggin Rd
Juniper Ln
Columbine Dr
Wheaton Dr
Rugby Rd
Pine Av
High Av
Cypress Ln
Flagstone Dr
Laconia Av
Logan Rd
Northwood Dr
Briarwood Dr
Sycamore
Sherwood Dr
Franconia Dr
Stonybrook Rd
Shady Hill
Hunters Ln
Alice Dr
Dublin Av
Dunbarton Dr
Meredith Dr
Woodland Dr
Freedom St
Warner St
Wilton
Lear Dr
Chatfield Dr
Glenleagle Dr
Hawkstead Hollow
Highbridge Hill
Glastonberry Dr
Windmere Way
Ramsgate Ridge
Albury Stone Cr
Andover Down
Cranleigh
Stansted Pl
Stanwood Dr
Nubble St
Bangor St
Glencliff Way
Grasmere Ln
101A
3
130
0 500 1,000 2,000 Feet
Nov 22 2011

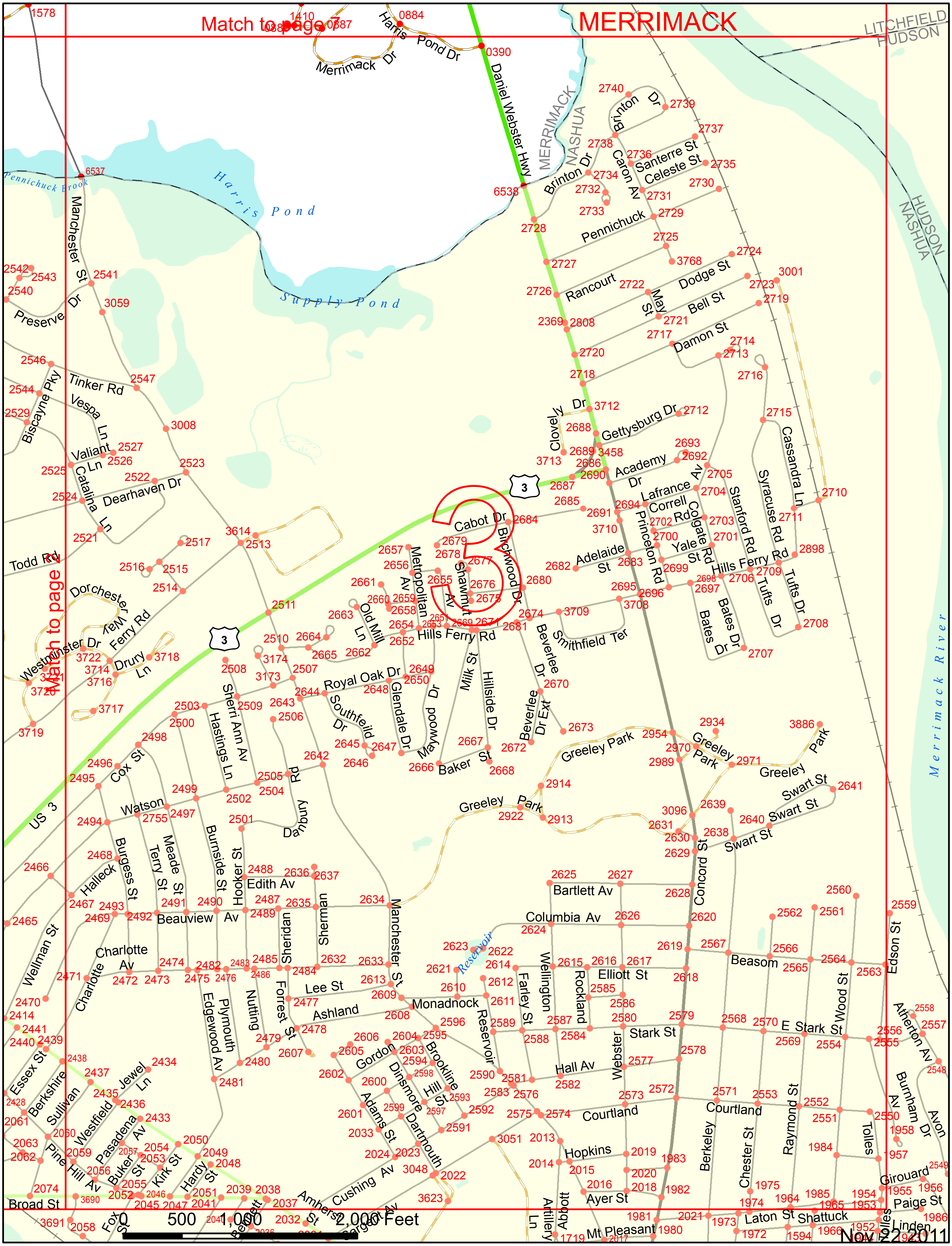

Match to page 3
MERRIMACK
LITCHFIELD
HUDSON
MERRIMACK
NASHUA
HUDSON
NASHUA
Harris Pond
Supply Pond
Pennichuck Brook
Merrimack River
Reservoir
Match to page 2
Harris Pond Dr
Merrimack Dr
Daniel Webster Hwy
Manchester St
Preserve Dr
Tinker Rd
Biscayne Pky
Vespa Ln
Valiant Ln
Catalina Ln
Dearhaven Dr
Todd Rd
Dorchester Way
Ferry Rd
Westminster Dr
Drury Ln
US 3
3
Brinton Dr
Santerre St
Celeste St
Caron Av
Pennichuck
Rancourt
Dodge St
May St
Bell St
Damon St
Clovelly Dr
Gettysburg Dr
Academy Dr
Lafrance Av
Correll Rd
Princeton Rd
Colgate Rd
Yale St
Stanford Rd
Syracuse Rd
Cassandra Ln
Hills Ferry Rd
Tufts Dr
Bates Dr
Adelaide St
Cabot Dr
Birchwood Dr
Metropolitan Av
Shawmut Av
Old Mill Ln
Smithfield Ter
Beverlee Dr
Beverlee Dr Ext
Milk St
Hillside Dr
Royal Oak Dr
Southfeild Dr
Glendale Dr
Maywood Dr
Baker St
Sherri Ann Av
Hastings Ln
Danbury Rd
Cox St
Watson
Greeley Park
Swart St
Concord St
Meade St
Terry St
Burgess St
Burnside St
Hooker St
Edith Av
Halleck St
Beauview Av
Sheridan St
Sherman St
Manchester St
Bartlett Av
Columbia Av
Beasom
Edson St
Wellman St
Charlotte Av
Lee St
Ashland
Monadnock
Forrest St
Nutting
Plymouth
Edgewood Av
Reservoir
Wellington
Farley St
Rockland
Elliott St
Stark St
E Stark St
Wood St
Atherton Av
Essex St
Berkshire
Sullivan
Jewel Ln
Westfield
Pasadena Av
Gordon
Brookline
Hill St
Dinsmore
Adams St
Dartmouth
Hall Av
Webster
Courtland
Raymond St
Chester St
Berkeley
Tolles
Burnham Dr
Avon
Pine Hill Av
Buker St
Kirk St
Hardy St
Hopkins
Cushing Av
Amherst St
Ayer St
Broad St
Fox St
Artillery Ln
Abbott
Mt Pleasant
Laton St
Shattuck
Girouard
Paige St
Linden
0 500 1,000 2,000 Feet
Nov 22 2011

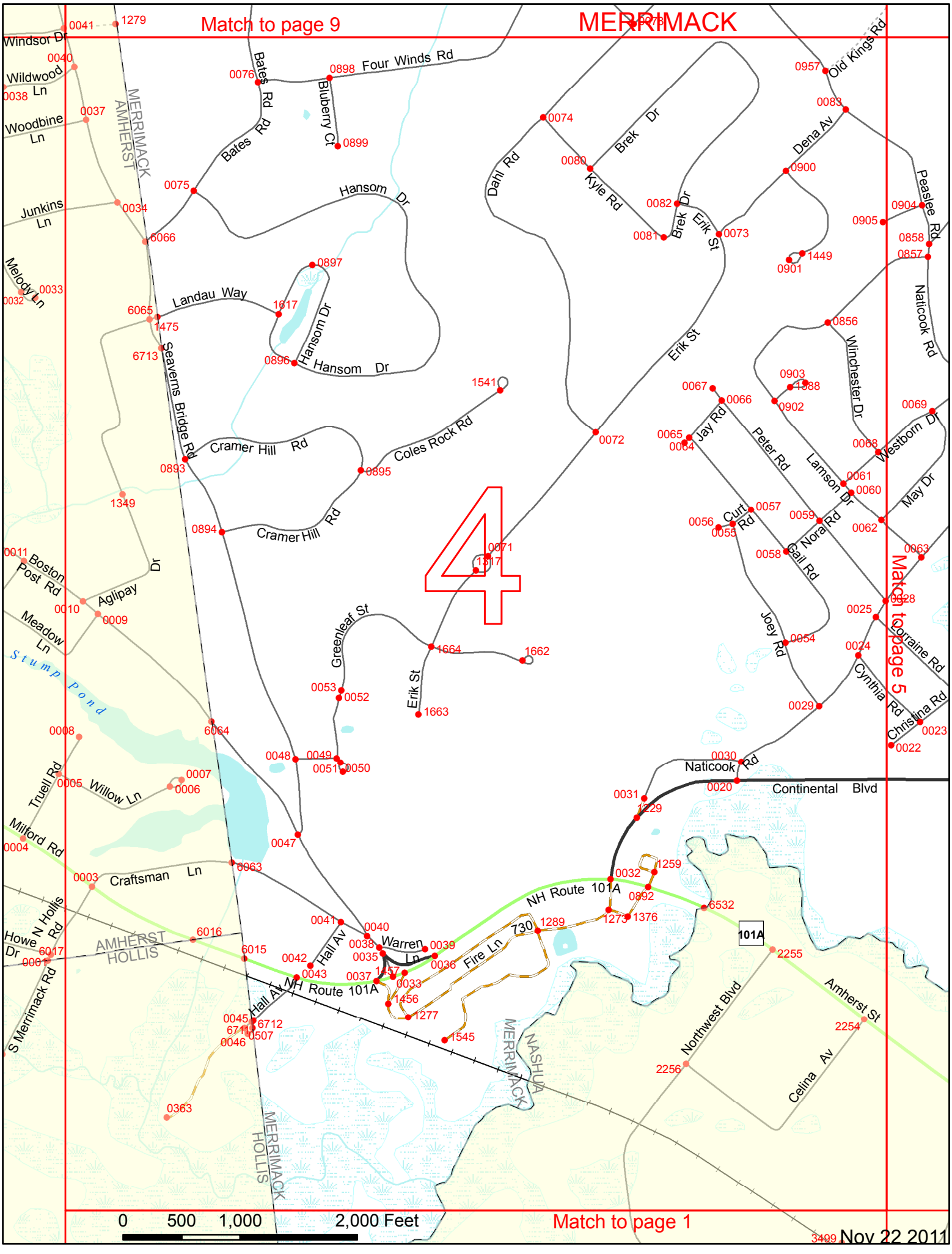
MERRIMACK
Match to page 9
Match to page 5
Match to page 1
4
0 500 1,000 2,000 Feet
Nov 22 2011
Four Winds Rd
Bates Rd
Bluberry Ct
Hansom Dr
Landau Way
Seaverns Bridge Rd
Cramer Hill Rd
Coles Rock Rd
Greenleaf St
Erik St
Dahl Rd
Kyle Rd
Brek Dr
Dena Av
Old Kings Rd
Peaslee Rd
Naticook Rd
Winchester Dr
Westborn Dr
Jay Rd
Peter Rd
Lamson Dr
May Dr
Curt Rd
Nora Rd
Gail Rd
Joey Rd
Lorraine Rd
Cynthia Rd
Christina Rd
Continental Blvd
NH Route 101A
Fire Ln
Warren Ln
Hall Av
Craftsman Ln
Willow Ln
Truell Rd
Milford Rd
Howe Dr
N Hollis Rd
S Merrimack Rd
Meadow Ln
Aglipay Dr
Boston Post Rd
Junkins Ln
Woodbine Ln
Wildwood Ln
Windsor Dr
Melody Ln
Stump Pond
Northwest Blvd
Amherst St
Celina Av
AMHERST
HOLLIS
MERRIMACK
NASHUA
101A

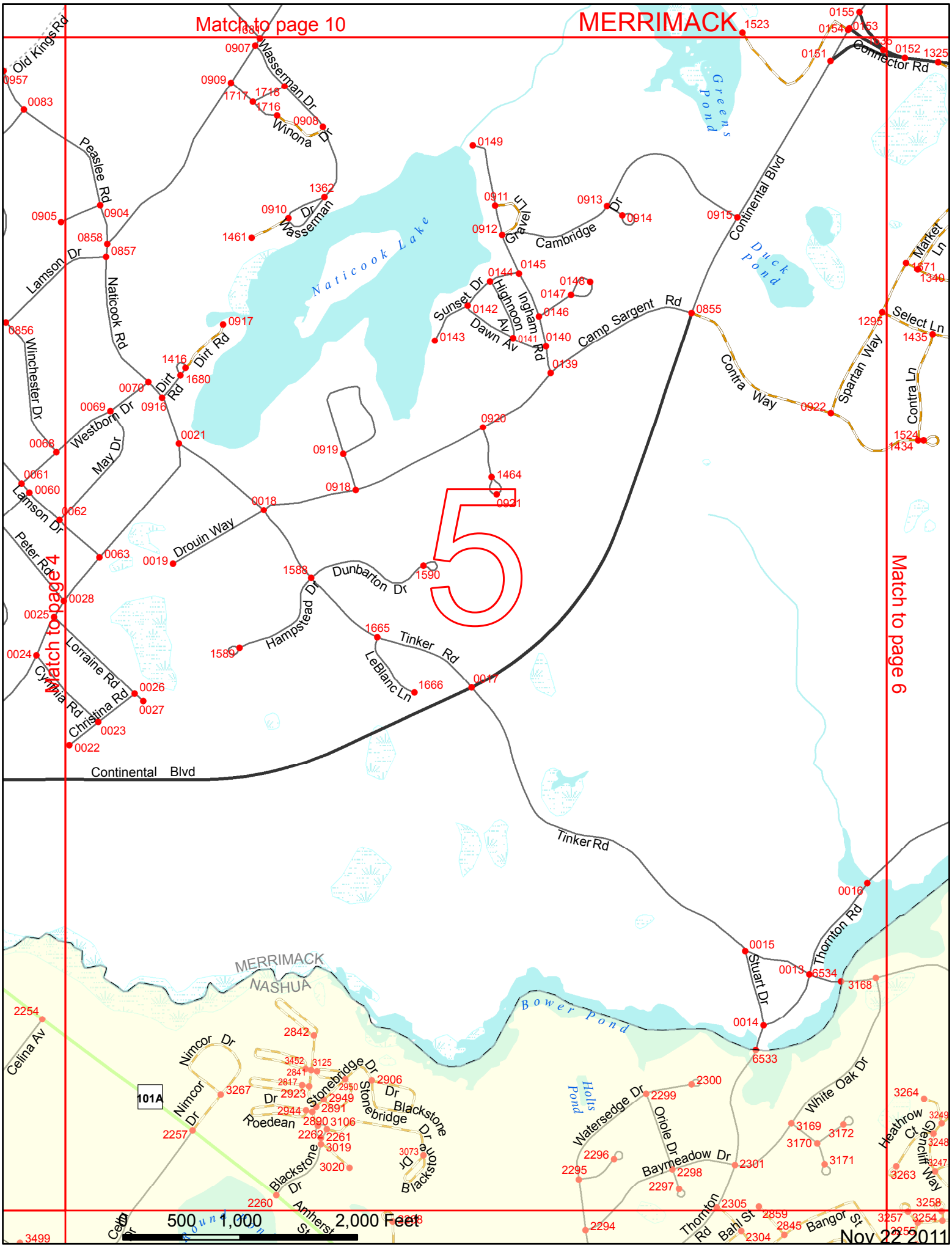
Match to page 10
MERRIMACK
Match to page 4
Match to page 6
5
Old Kings Rd
Peaslee Rd
Lamson Dr
Naticook Rd
Winchester Dr
Westborn Dr
May Dr
Lamson Dr
Peter Rd
Lorraine Rd
Cynthia Rd
Christina Rd
Wasserman Dr
Winona Dr
Wasserman Dr
Dirt Rd
Dirt Rd
Drouin Way
Continental Blvd
Dunbarton Dr
Hampstead Dr
Tinker Rd
LeBlanc Ln
Tinker Rd
Gravel Ln
Cambridge Dr
Sunset Dr
Highnoon Av
Dawn Av
Ingham Rd
Camp Sargent Rd
Continental Blvd
Contra Way
Spartan Way
Select Ln
Contra Ln
Marker Ln
Connector Rd
Thornton Rd
Stuart Dr
Nimcor Dr
Stonebridge Dr
Blackstone Dr
Roedean Dr
Watersedge Dr
Oriole Dr
Baymeadow Dr
White Oak Dr
Heathrow Ct
Glencliff Way
Thornton Rd
Bahl St
Bangor St
Celina Av
Amherst St
MERRIMACK
NASHUA
Naticook Lake
Greens Pond
Duck Pond
Bower Pond
Holls Pond
101A
0 500 1,000 2,000 Feet
Nov 22 2011

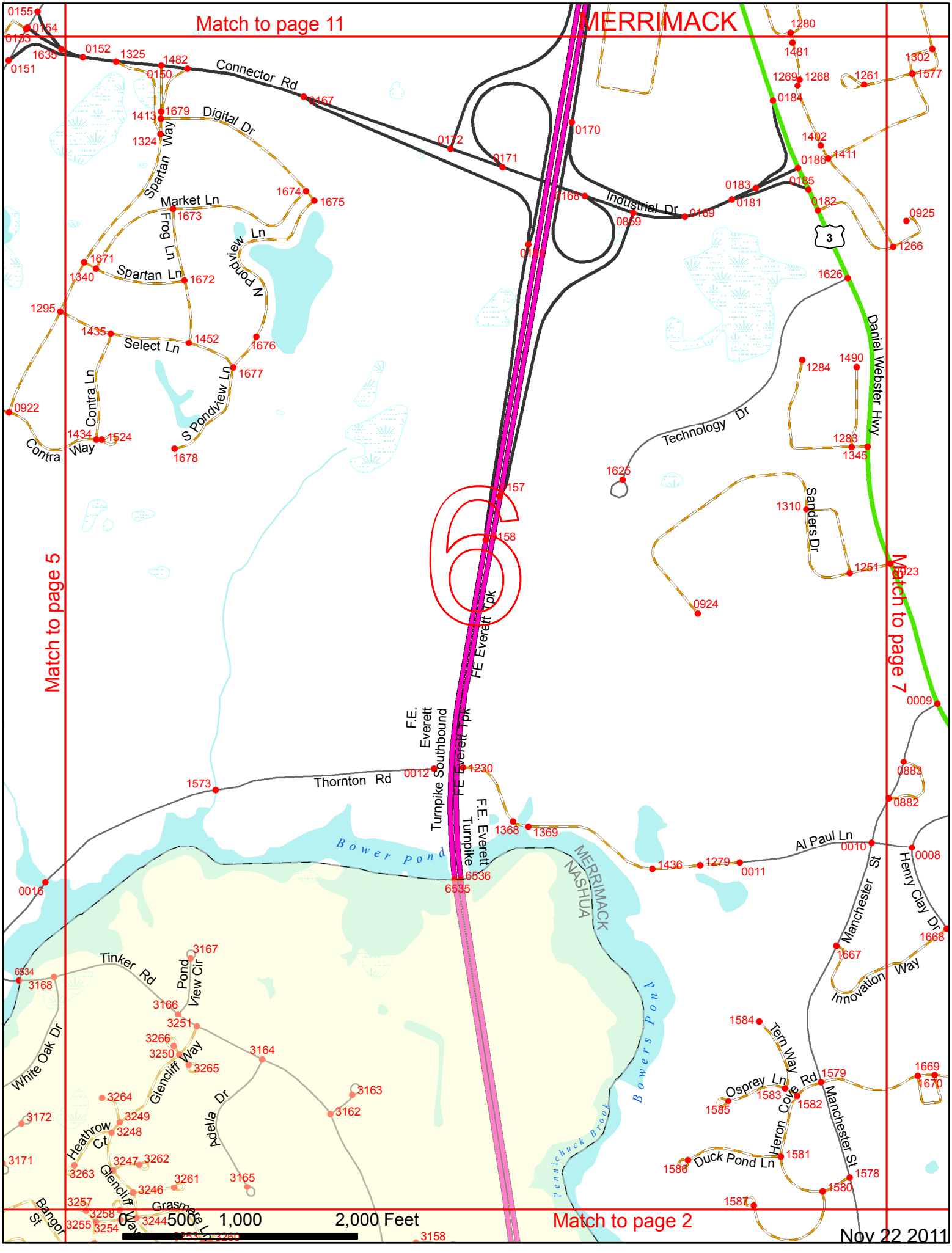
Match to page 11
MERRIMACK
Match to page 5
Match to page 7
Match to page 2
Connector Rd
Digital Dr
Industrial Dr
Spartan Way
Market Ln
Frog Ln
Spartan Ln
N Pondview Ln
Select Ln
Contra Ln
Contra Way
S Pondview Ln
Technology Dr
Daniel Webster Hwy
Sanders Dr
F.E. Everett Tpk
F.E. Everett Turnpike Southbound
F.E. Everett Turnpike
Thornton Rd
Bower Pond
MERRIMACK
NASHUA
Pennichuck Brook
Bowers Pond
Al Paul Ln
Manchester St
Henry Clay Dr
Innovation Way
Tinker Rd
Pond View Cir
White Oak Dr
Glencliff Way
Heathrow Ct
Adela Dr
Tern Way
Osprey Ln
Heron Cove Rd
Duck Pond Ln
Bangor St
Grasmere Ln
3
0 500 1,000 2,000 Feet
Nov 22 2011

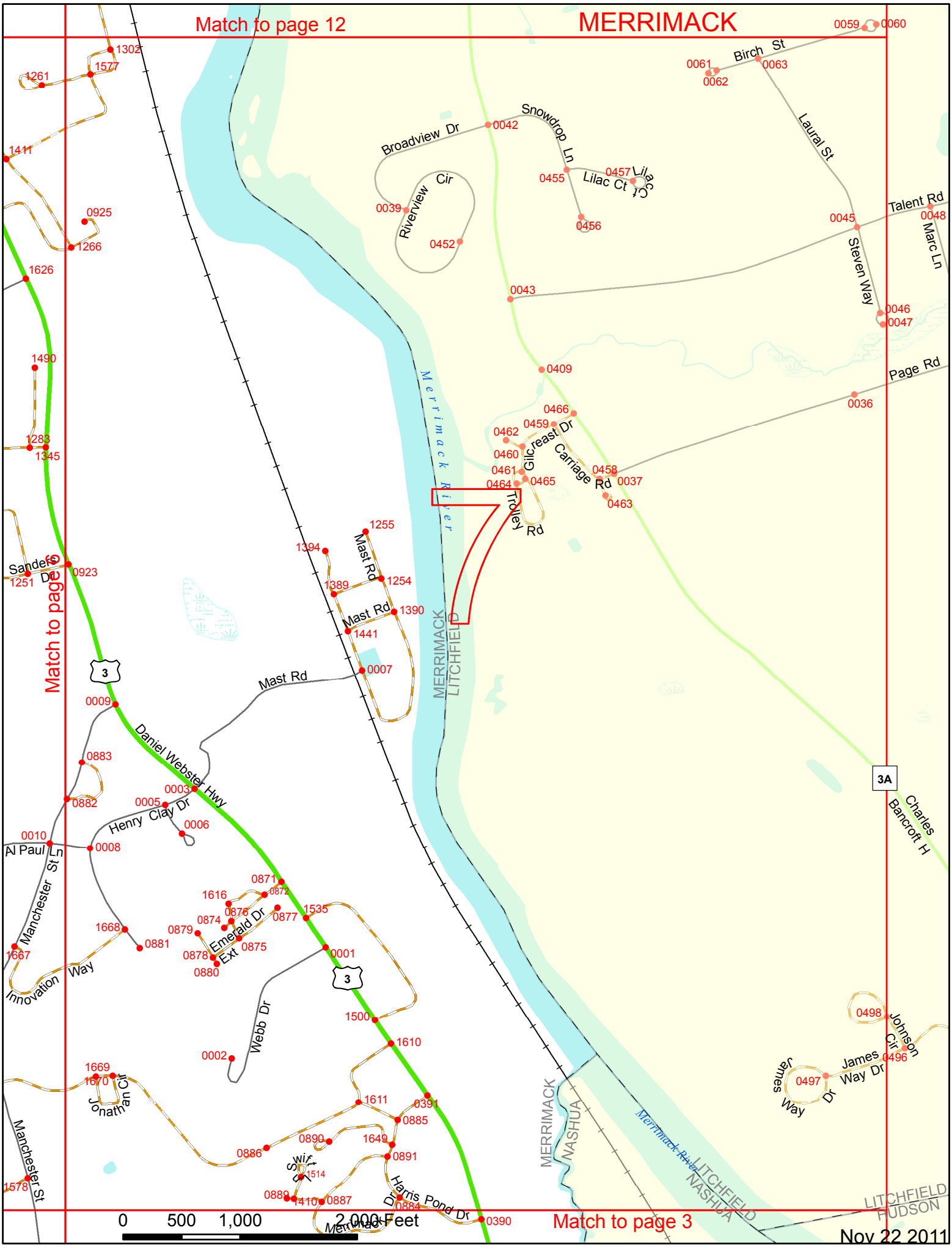
Match to page 12
MERRIMACK
Match to page 6
Match to page 3
Broadview Dr
Snowdrop Ln
Lilac Ct
Riverview Cir
Birch St
Laural St
Talent Rd
Steven Way
Marc Ln
Page Rd
Gilcreast Dr
Carriage Rd
Trolley Rd
Mast Rd
Daniel Webster Hwy
Henry Clay Dr
Al Paul Ln
Manchester St
Innovation Way
Emerald Dr Ext
Webb Dr
Jonathan Cir
Wirt St
Harris Pond Dr
Merrimack River
Charles Bancroft H
Johnson Cir
James Way Dr
James Way
MERRIMACK
LITCHFIELD
NASHUA
LITCHFIELD
HUDSON
3
3A
0 500 1,000 2,000 Feet
Nov 22 2011

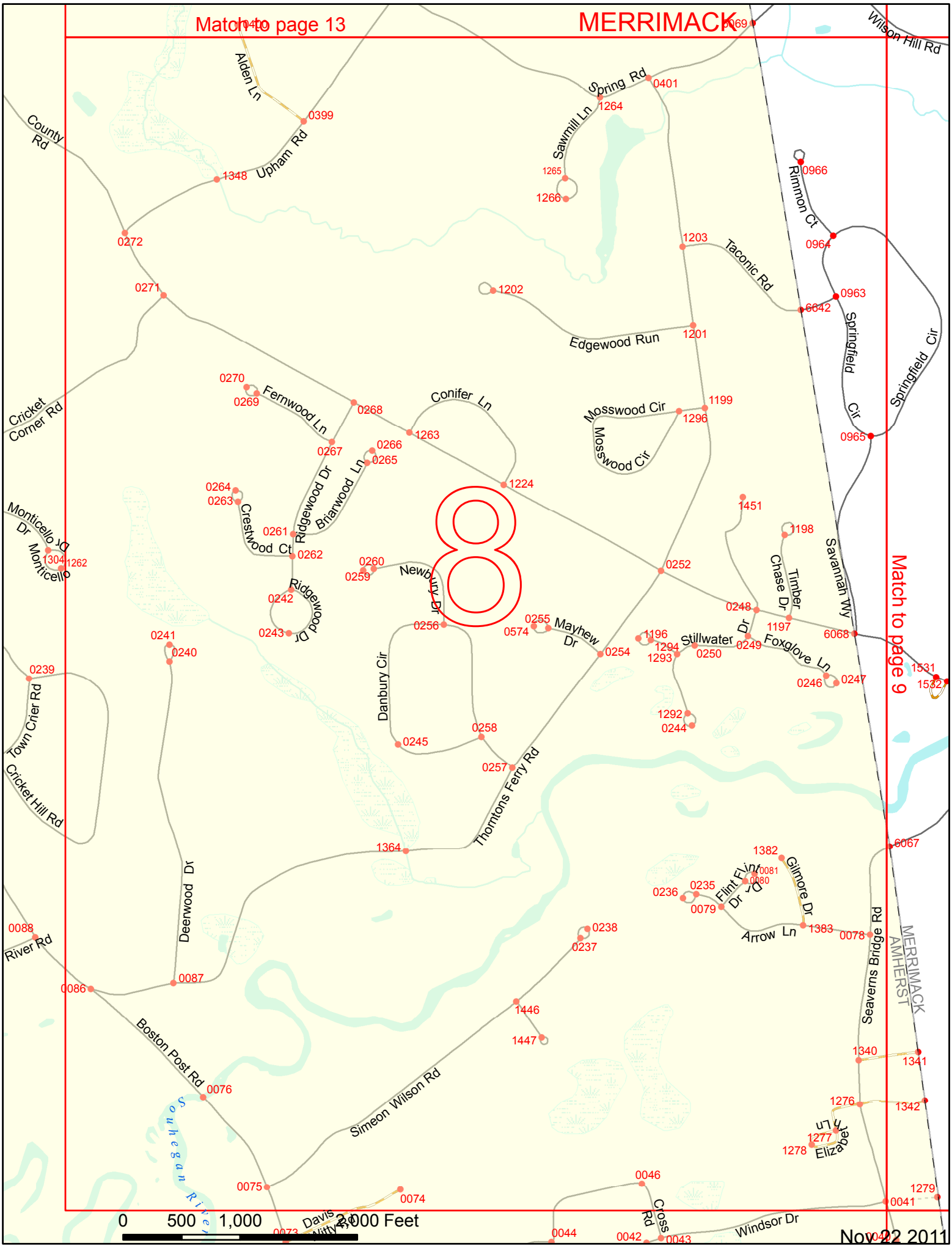
Match to page 13
MERRIMACK
Match to page 9
Alden Ln
Upham Rd
County Rd
Spring Rd
Sawmill Ln
Wilson Hill Rd
Rimmon Ct
Taconic Rd
Springfield Cir
Edgewood Run
Cricket Corner Rd
Fernwood Ln
Conifer Ln
Mosswood Cir
Ridgewood Dr
Briarwood Ln
Crestwood Ct
Ridgewood Dr
Monticello Dr
Newbury Dr
Mayhew Dr
Stillwater Dr
Timber Chase Dr
Savannah Wy
Foxglove Ln
Danbury Cir
Thorntons Ferry Rd
Town Crier Rd
Cricket Hill Rd
Deerwood Dr
River Rd
Boston Post Rd
Simeon Wilson Rd
Flint Flint Dr
Gilmore Dr
Arrow Ln
Seaverns Bridge Rd
MERRIMACK
AMHERST
Elizabeth Ln
Cross Rd
Windsor Dr
Davis
0 500 1,000 2,000 Feet
Nov 22 2011

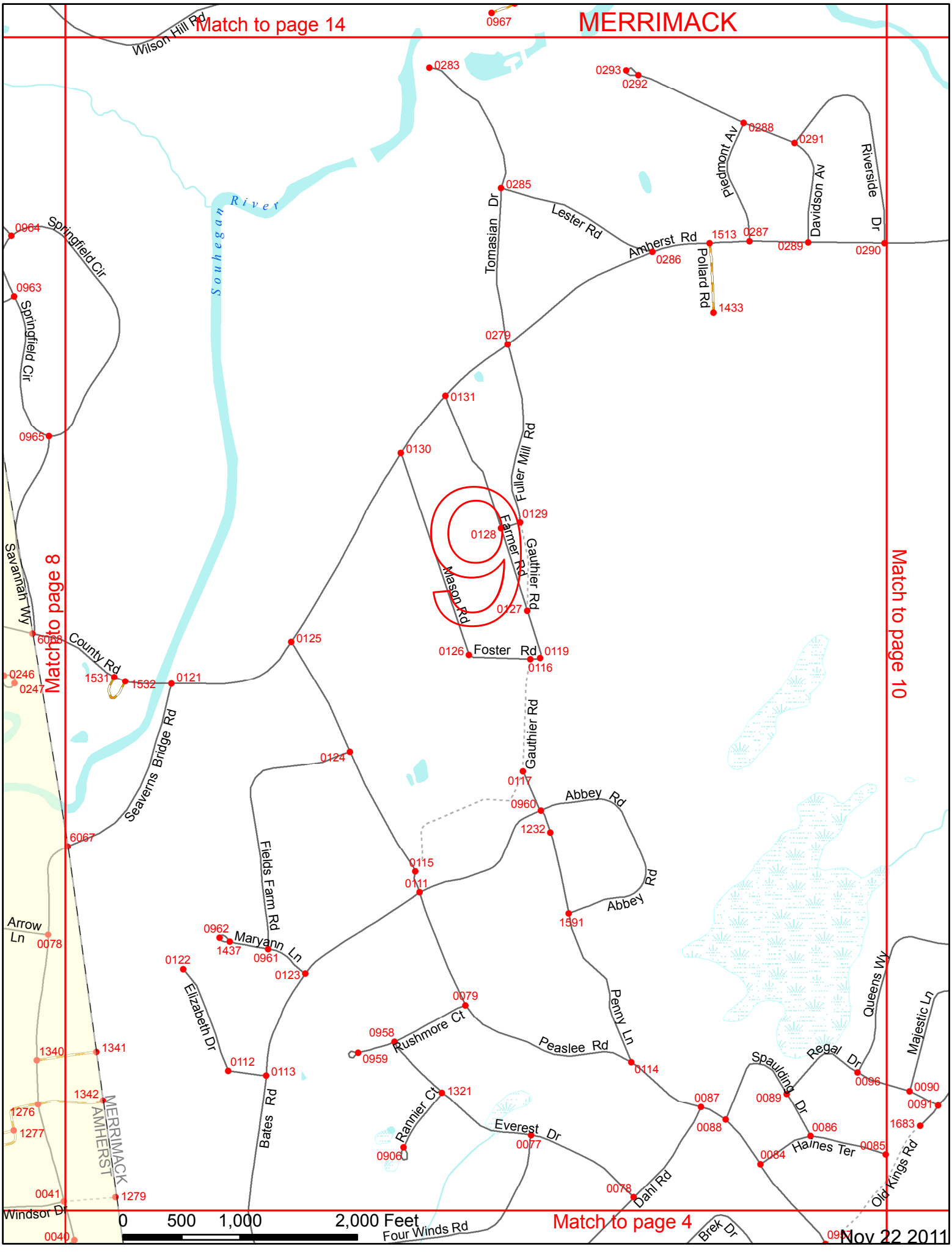
MERRIMACK
Match to page 14
Match to page 8
Match to page 10
Match to page 4
Souhegan River
Wilson Hill Rd
Springfield Cir
Springfield Cir
Savannah Wy
County Rd
Seaverns Bridge Rd
Arrow Ln
Windsor Dr
MERRIMACK
AMHERST
Tomasian Dr
Lester Rd
Amherst Rd
Piedmont Av
Davidson Av
Riverside Dr
Pollard Rd
Fuller Mill Rd
Farmer Rd
Gauthier Rd
Mason Rd
Foster Rd
Gauthier Rd
Abbey Rd
Abbey Rd
Fields Farm Rd
Maryann Ln
Elizabeth Dr
Bates Rd
Rushmore Ct
Peaslee Rd
Penny Ln
Rannier Ct
Everest Dr
Dahl Rd
Four Winds Rd
Brek Dr
Spaulding Dr
Regal Dr
Queens Wy
Majestic Ln
Haines Ter
Old Kings Rd
0 500 1,000 2,000 Feet
Nov 22 2011

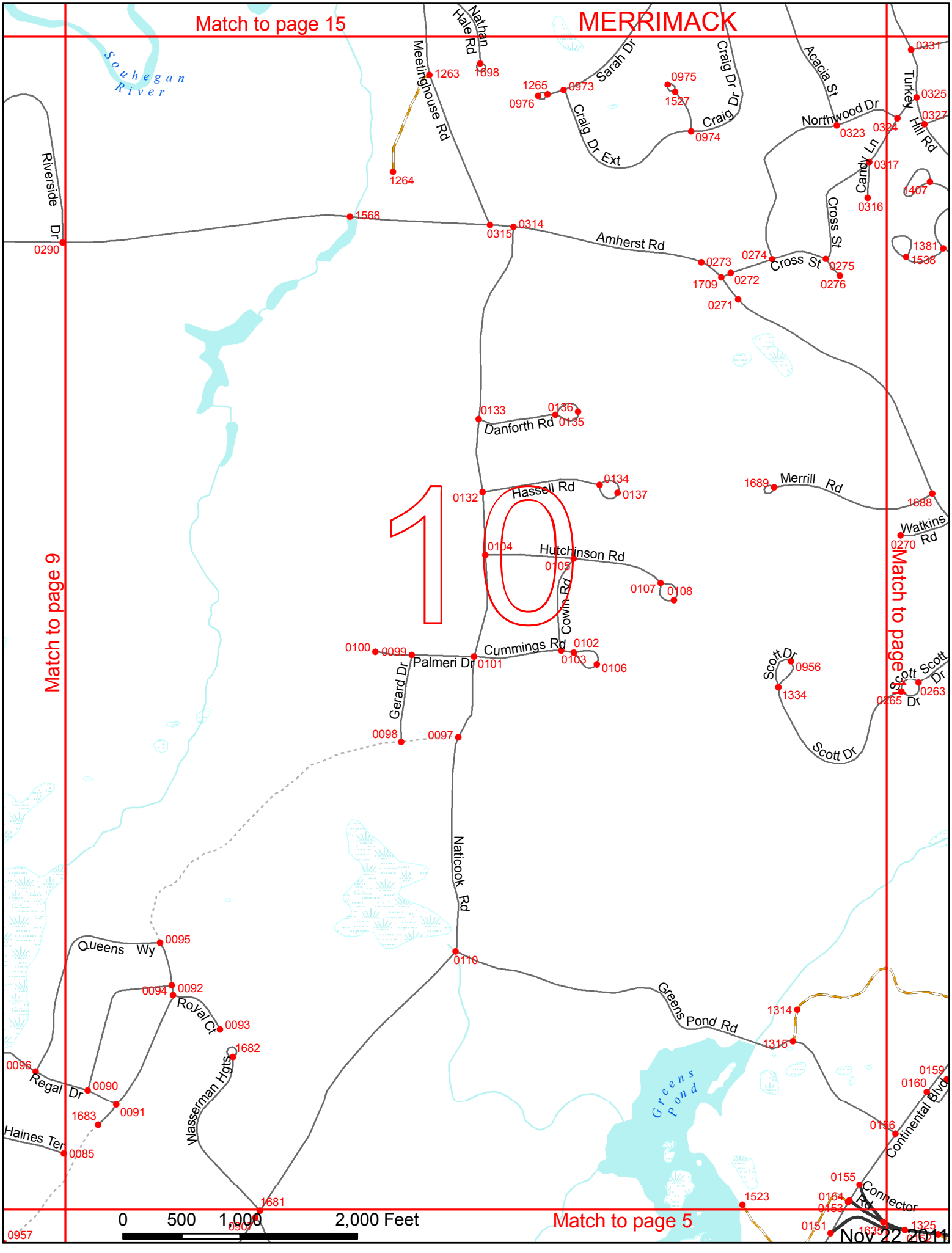
Match to page 15
MERRIMACK
Match to page 9
Match to page 5
10
Souhegan River
Nathan Hale Rd
Meetinghouse Rd
Sarah Dr
Craig Dr
Craig Dr Ext
Acacia St
Turkey Hill Rd
Northwood Dr
Candy Ln
Cross St
Riverside Dr
Amherst Rd
Danforth Rd
Hassell Rd
Merrill Rd
Watkins Rd
Hutchinson Rd
Cown Rd
Cummings Rd
Palmeri Dr
Gerard Dr
Scott Dr
Naticook Rd
Queens Wy
Royal Ct
Regal Dr
Haines Ter
Wasserman Hgts
Greens Pond Rd
Greens Pond
Continental Blvd
Connector Rd
0 500 1,000 2,000 Feet
Nov 22 2011

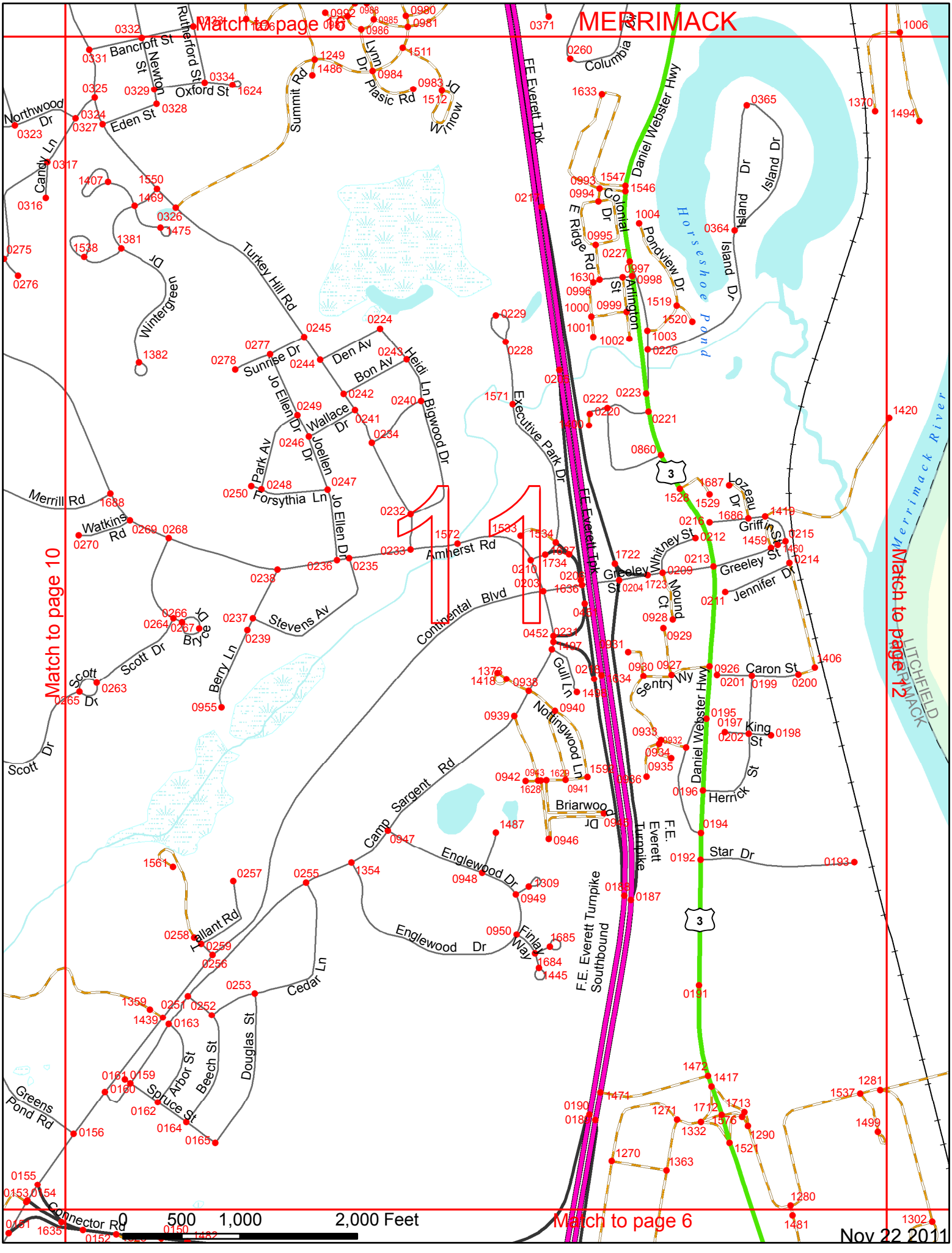
MERRIMACK
Match to page 6
Match to page 10
Match to page 12
Match to page 6
Bancroft St
Newton St
Rutherford St
Oxford St
Eden St
Northwood Dr
Candy Ln
Summit Rd
Lynn Dr
Plasic Rd
Winrow Dr
Turkey Hill Rd
Wintergreen Dr
Sunrise Dr
Den Av
Bon Av
Heidi Ln
Bigwood Dr
Jo Ellen Dr
Wallace Dr
Joellen Dr
Park Av
Forsythia Ln
Merrill Rd
Watkins Rd
Scott Dr
Bryce Dr
Stevens Av
Berry Ln
Amherst Rd
Continental Blvd
Executive Park Dr
E Ridge Rd
Colonial Dr
Arlington St
Pondview Dr
Island Dr
Horseshoe Pond
Daniel Webster Hwy
Columbia
Whitney St
Greeley St
Mound Ct
Jennifer Dr
Griffin St
Lozeau Dr
Caron St
Sentry Wy
King St
Herrick St
Star Dr
Gull Ln
Nottingwood Ln
Briarwood Dr
Englewood Dr
Finlay Way
Camp Sargent Rd
Tallant Rd
Cedar Ln
Douglas St
Beech St
Arbor St
Spruce St
Greens Pond Rd
Connector Rd
FE Everett Tpk
F.E. Everett Turnpike
F.E. Everett Turnpike Southbound
Merrimack River
LITCHFIELD
MERRIMACK
0 500 1,000 2,000 Feet
Nov 22 2011

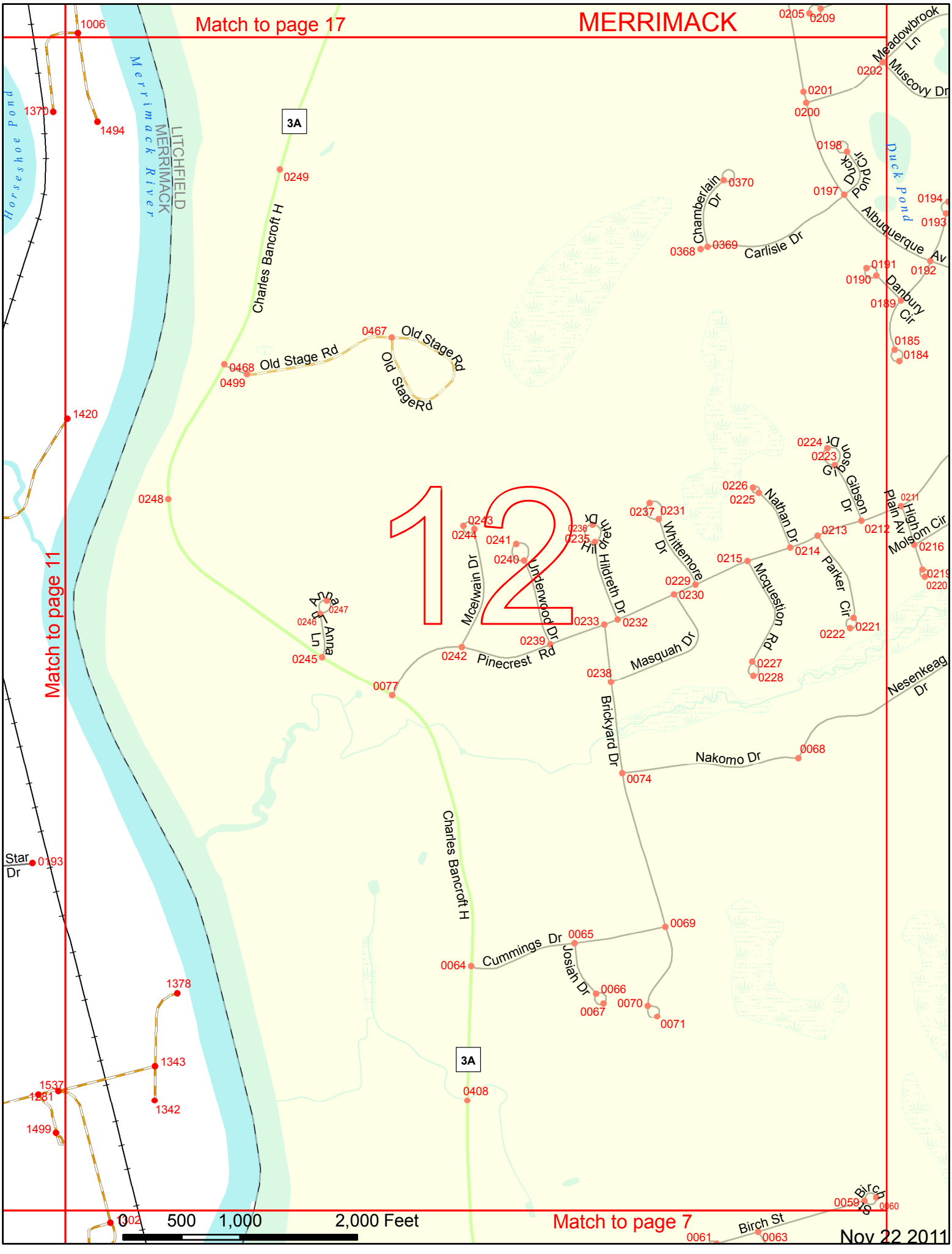
MERRIMACK
Match to page 17
Match to page 11
Match to page 7
12
Merrimack River
LITCHFIELD
MERRIMACK
Horseshoe Pond
Duck Pond
Charles Bancroft H
Old Stage Rd
Old StageRd
Pinecrest Rd
Masquah Dr
Brickyard Dr
Nakomo Dr
Nesenkeag Dr
Cummings Dr
Carlisle Dr
Albuquerque Av
Danbury Cir
Meadowbrook Ln
Muscovy Dr
Chamberlain Dr
Duck Pond Cir
Nathan Dr
Gibson Dr
Plain Av
High
Molsom Cir
Parker Cir
Mcquestion Rd
Whittemore Dr
Hildreth Dr
Underwood Dr
Mcelwain Dr
Josiah Dr
Birch St
Star Dr
3A
0 500 1,000 2,000 Feet
Nov 22 2011

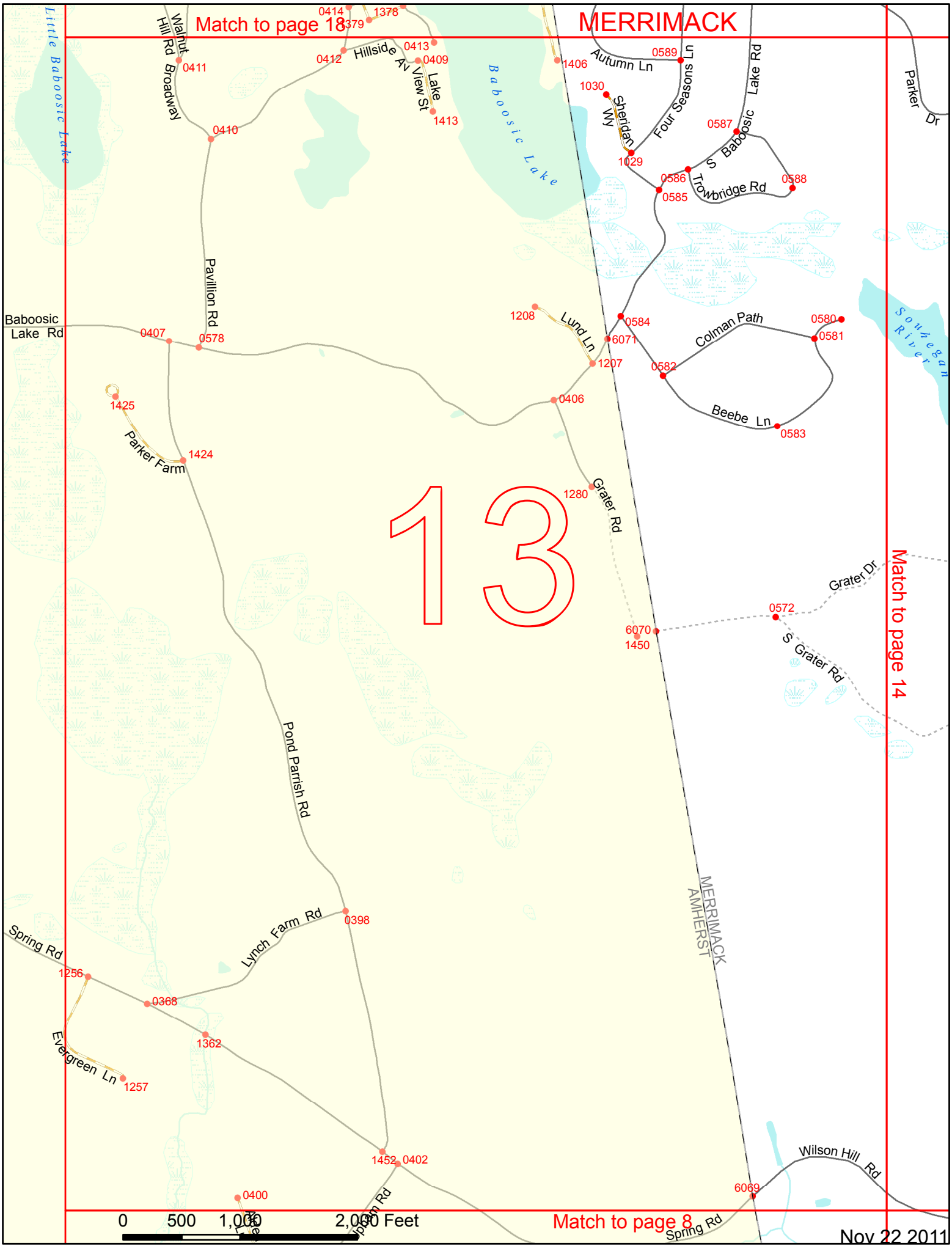
MERRIMACK
Match to page 18
Match to page 14
Match to page 8
13
Little Baboosic Lake
Baboosic Lake
Souhegan River
Walnut Hill Rd
Broadway
Hillside Av
View St
Lake
Autumn Ln
Four Seasons Ln
Lake Rd
Parker Dr
Sheridan Wy
S Baboosic Lake Rd
Trowbridge Rd
Colman Path
Beebe Ln
Lund Ln
Pavillion Rd
Baboosic Lake Rd
Parker Farm
Grater Rd
Grater Dr
S Grater Rd
Pond Parrish Rd
Lynch Farm Rd
Spring Rd
Evergreen Ln
MERRIMACK
AMHERST
Wilson Hill Rd
0414
1378
0379
0411
0412
0413
0409
1406
0589
1030
0587
1029
0586
0588
0585
0410
1413
1208
0584
0580
6071
0581
1207
0582
0407
0578
0406
1425
1424
1280
0572
6070
1450
0398
1256
0368
1362
1257
1452
0402
0400
6069
0
500
1,000
2,000 Feet
Nov 22 2011

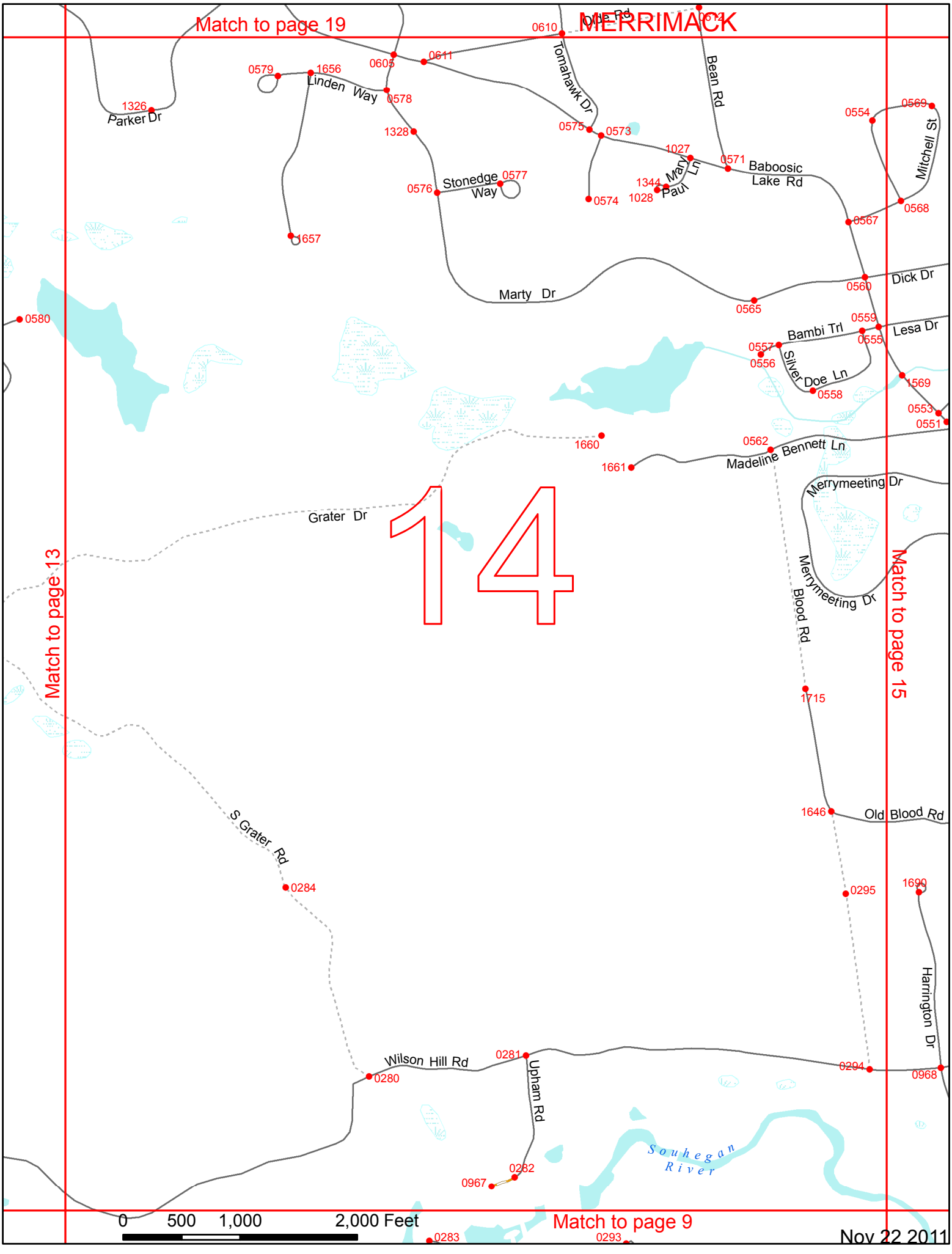

Match to page 19
MERRIMACK
Match to page 13
Match to page 15
Match to page 9
14
Olde Rd
Tomahawk Dr
Bean Rd
Linden Way
Parker Dr
Stonedge Way
Mary Paul Ln
Baboosic Lake Rd
Mitchell St
Marty Dr
Dick Dr
Bambi Trl
Lesa Dr
Silver Doe Ln
Madeline Bennett Ln
Merrymeeting Dr
Grater Dr
Blood Rd
Old Blood Rd
S Grater Rd
Harrington Dr
Wilson Hill Rd
Upham Rd
Souhegan River
0610
0612
0605
0611
0579
1656
0578
1326
1328
0575
0573
1027
0571
0554
0569
0576
0577
1344
1028
0574
0568
0567
1657
0560
0565
0580
0559
0555
0557
0556
0558
1569
0553
0551
1660
0562
1661
1715
1646
0284
0295
1690
0281
0280
0294
0968
0282
0967
0283
0293
0 500 1,000 2,000 Feet
Nov 22 2011

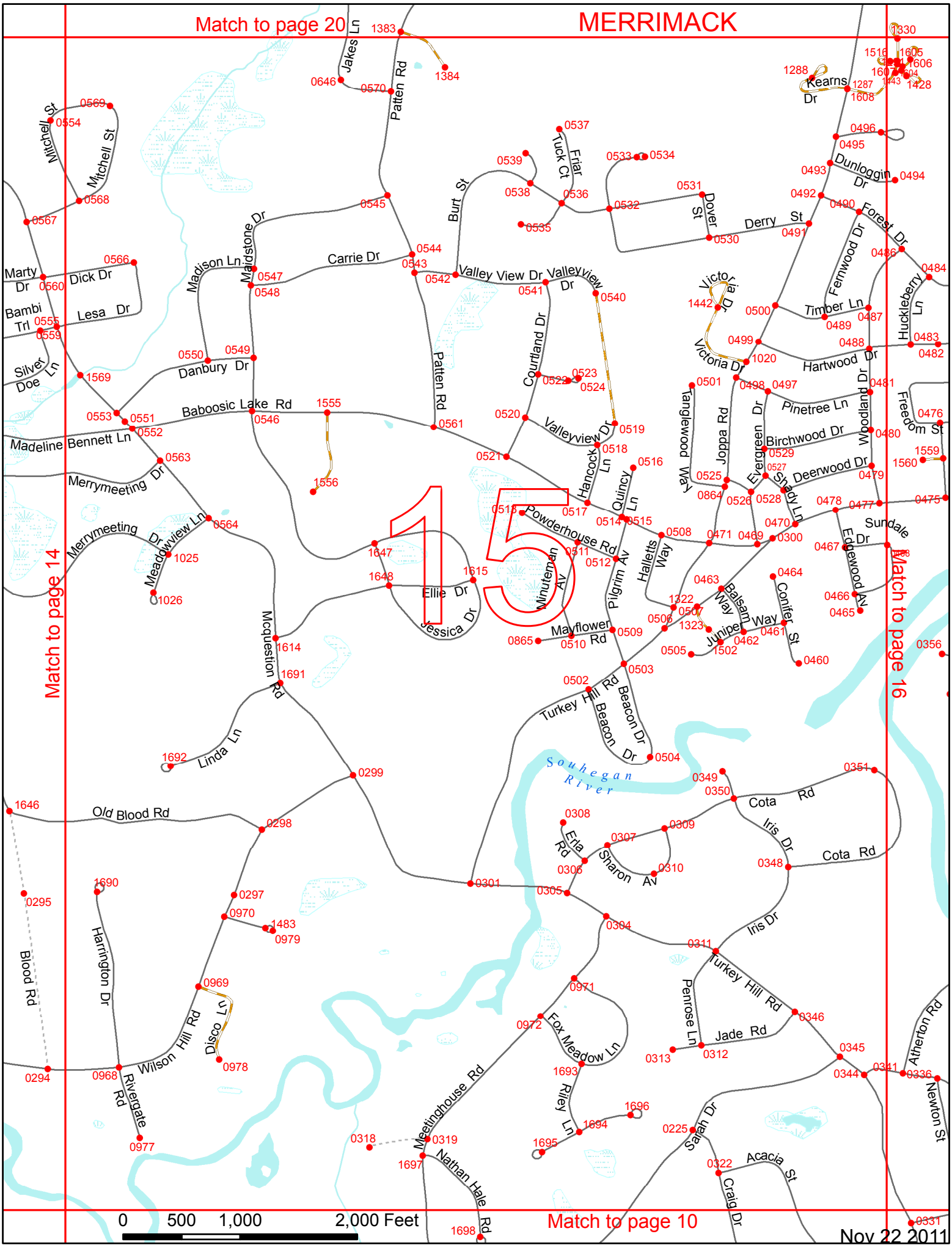
Match to page 20
MERRIMACK
Match to page 14
Match to page 16
Match to page 10
15
Souhegan River
Jakes Ln
Patten Rd
Mitchell St
Marty Dr
Dick Dr
Bambi Trl
Lesa Dr
Silver Doe Ln
Madison Ln
Maidstone Dr
Carrie Dr
Burt St
Friar Tuck Ct
Dover St
Derry St
Kearns Dr
Dunloggin Dr
Forest Dr
Fernwood Dr
Timber Ln
Huckleberry Ln
Victoria Dr
Hartwood Dr
Woodland Dr
Freedom St
Pinetree Ln
Birchwood Dr
Evergreen Dr
Shady Ln
Deerwood Dr
Tanglewood Way
Joppa Rd
Sundale Dr
Edgewood Av
Courtland Dr
Valley View Dr
Valleyview Dr
Hancock Ln
Quincy Ln
Powderhouse Rd
Minuteman Av
Pilgrim Av
Hallett's Way
Balsam Way
Juniper Way
Conifer St
Mayflower Rd
Ellie Dr
Jessica Dr
Danbury Dr
Baboosic Lake Rd
Madeline Bennett Ln
Merrymeeting Dr
Meadowview Ln
Mcquestion Rd
Linda Ln
Old Blood Rd
Blood Rd
Harrington Dr
Wilson Hill Rd
Disco Ln
Rivergate Rd
Turkey Hill Rd
Beacon Dr
Cota Rd
Iris Dr
Erla Rd
Sharon Av
Penrose Ln
Jade Rd
Fox Meadow Ln
Riley Ln
Meetinghouse Rd
Nathan Hale Rd
Sarah Dr
Acacia St
Craig Dr
Atherton Rd
Newton St
0 500 1,000 2,000 Feet
Nov 22 2011

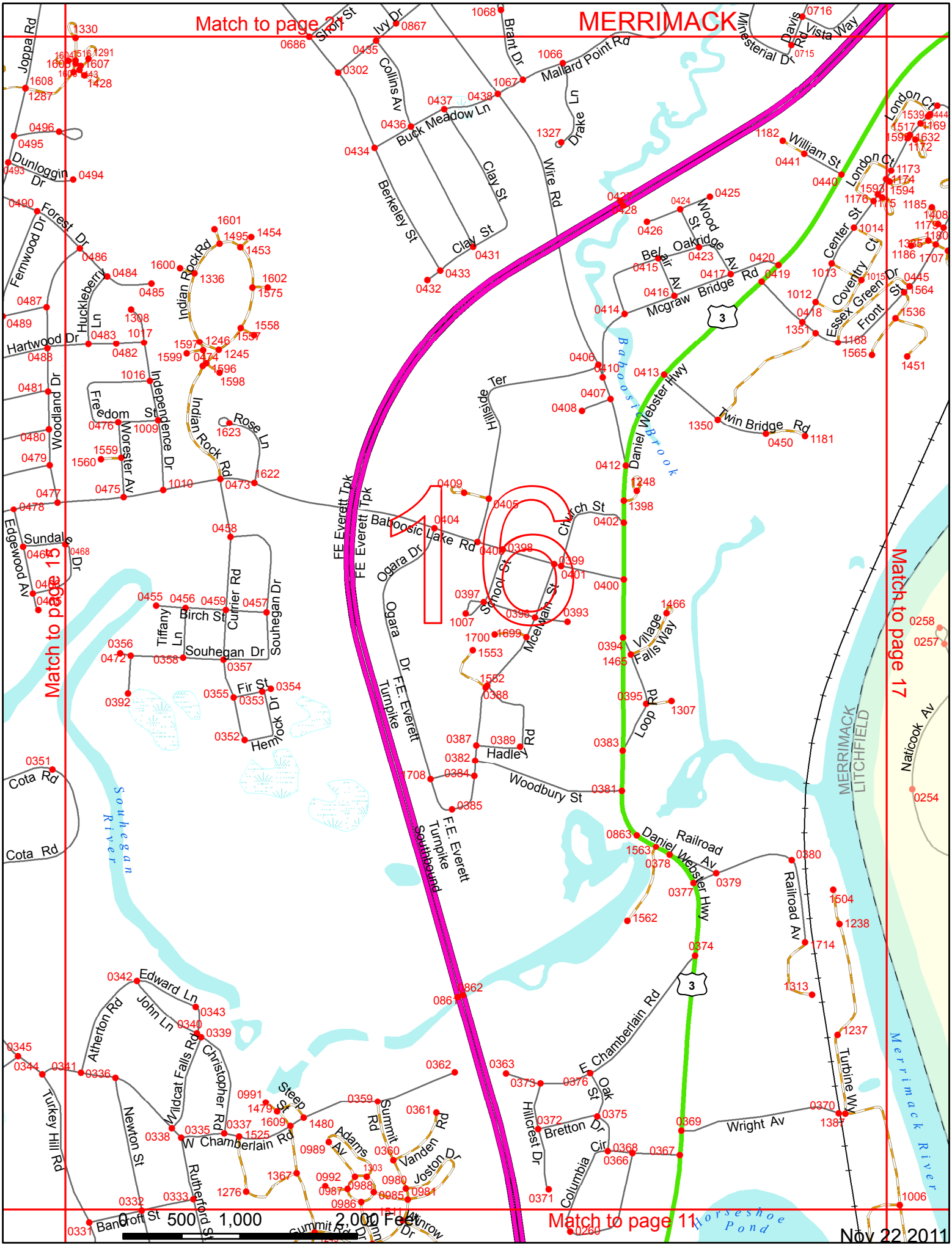
MERRIMACK
Match to page 3
Match to page 15
Match to page 17
Match to page 11
Joppa Rd
Short St
Ivy Dr
Collins Av
Brant Dr
Mallard Point Rd
Ministerial Dr
Davis Rd
Vista Way
Buck Meadow Ln
Drake Ln
Wire Rd
Berkeley St
Clay St
Clay St
William St
London Ct
Center St
Wood St
Oakridge Av
Bel Air Av
Mcgraw Bridge Rd
Coventry Ct
Essex Green Dr
Front St
Forest Dr
Fernwood Dr
Huckleberry Ln
Hartwood Dr
Woodland Dr
Indian Rock Rd
Independence Dr
Freedom St
Worcester Av
Rose Ln
Edgewood Av
Sundale Dr
Tiffany Ln
Birch St
Currier Rd
Souhegan Dr
Souhegan Dr
Fir St
Hemlock Dr
Cota Rd
Cota Rd
Souhegan River
Hillside Ter
Daniel Webster Hwy
Twin Bridge Rd
Baboosic Brook
FE Everett Tpk
Baboosic Lake Rd
Ogara Dr
School St
Church St
McElwain St
Village Falls Way
Loop Rd
Hadley Rd
Woodbury St
F.E. Everett Turnpike Southbound
Railroad Av
Daniel Webster Hwy
Railroad Av
Naticook Av
MERRIMACK
LITCHFIELD
Merrimack River
Horseshoe Pond
Edward Ln
John Ln
Atherton Rd
Wildcat Falls Rd
Christopher Rd
Turkey Hill Rd
Newton St
W Chamberlain Rd
E Chamberlain Rd
Steep St
Summit Rd
Adams Av
Vanden Rd
Joston Dr
Rutherford St
Bancroft St
Summit Rd
Hillcrest Dr
Oak St
Bretton Dr
Columbia Cir
Wright Av
Turbine Wy
3
0 500 1,000 2,000 Feet
Nov 22 2011

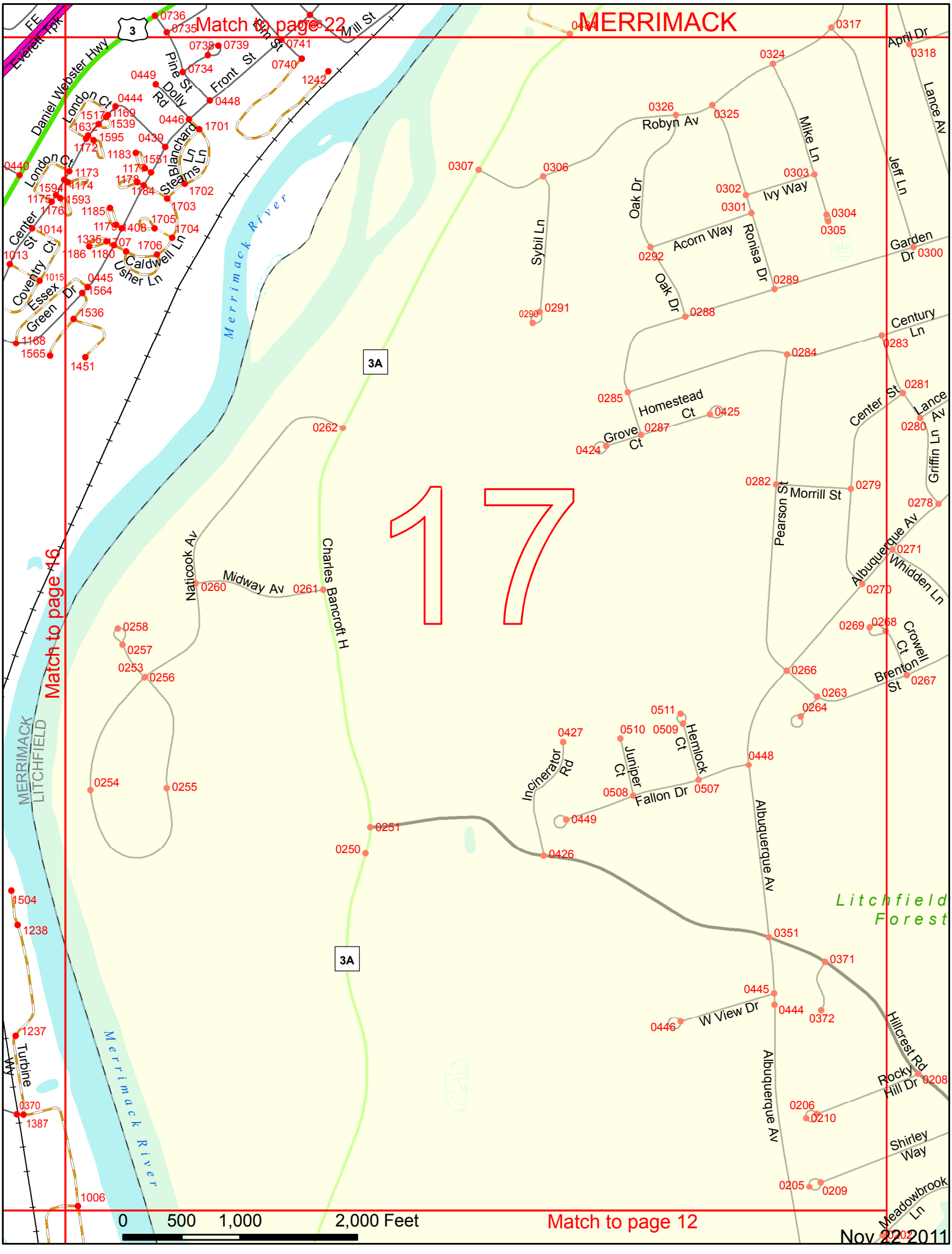
MERRIMACK
17
Match to page 22
Match to page 16
Match to page 12
Merrimack River
Merrimack River
Litchfield Forest
MERRIMACK
LITCHFIELD
Everett Tpk
Daniel Webster Hwy
Pine St
Dolly Rd
Front St
Mill St
Elm St
London Ct
Blanchard Ln
Stearns Ln
Center St
Coventry Ct
Essex Dr
Green Dr
Caldwell Ln
Usher Ln
Sybil Ln
Oak Dr
Robyn Av
Mike Ln
Ivy Way
Jeff Ln
Lance Av
April Dr
Acorn Way
Ronisa Dr
Garden Dr
Century Ln
Homestead Ct
Grove Ct
Center St
Griffin Ln
Pearson St
Morrill St
Albuquerque Av
Whidden Ln
Crowell Ct
Brenton St
Hemlock Ct
Juniper Ct
Incinerator Rd
Fallon Dr
Albuquerque Av
W View Dr
Hillcrest Rd
Rocky Hill Dr
Shirley Way
Meadowbrook Ln
Turbine Way
Naticook Av
Midway Av
Charles Bancroft H
3A
3A
0 500 1,000 2,000 Feet
Nov 22 2011

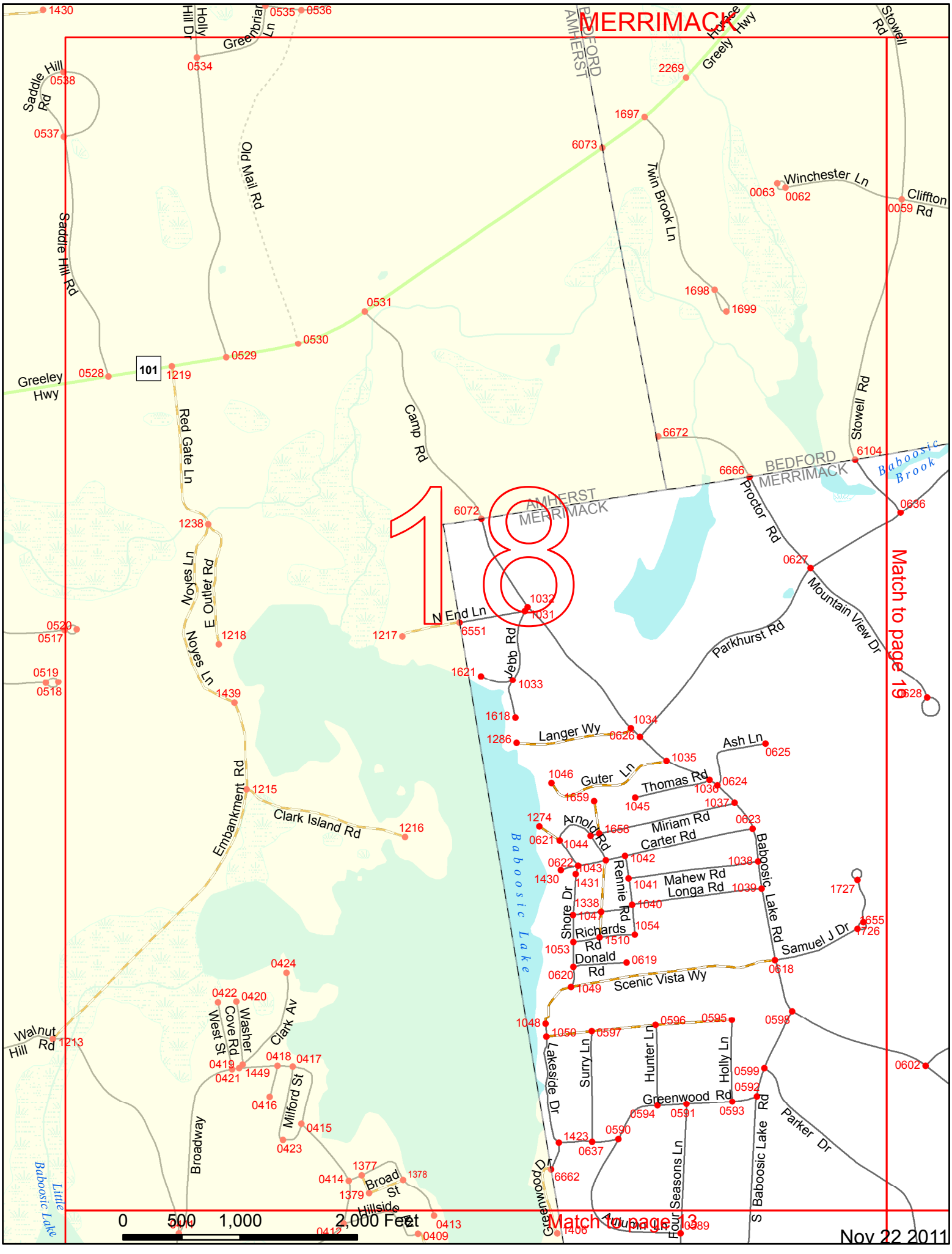
MERRIMACK
BEDFORD
AMHERST
18
Match to page 19
Match to page 13
Nov 22 2011
0 500 1,000 2,000 Feet
Saddle Hill Rd
Holly Hill Dr
Greenbriar Ln
Old Mail Rd
Twin Brook Ln
Winchester Ln
Cliffton Rd
Stowell Rd
Greeley Hwy
Red Gate Ln
Camp Rd
Noyes Ln
E Outlet Rd
N End Ln
Webb Rd
Proctor Rd
Parkhurst Rd
Mountain View Dr
Langer Wy
Ash Ln
Guter Ln
Thomas Rd
Arnold Rd
Miriam Rd
Carter Rd
Rennie Rd
Shore Dr
Mahew Rd
Longa Rd
Baboosic Lake Rd
Samuel J Dr
Richards Rd
Donald Rd
Scenic Vista Wy
Embankment Rd
Clark Island Rd
Walnut Hill Rd
Broadway
Milford St
Clark Av
West St
Cove Rd
Washer
Broad St
Hillside
Lakeside Dr
Surry Ln
Hunter Ln
Holly Ln
Greenwood Rd
Parker Dr
Four Seasons Ln
S Baboosic Lake Rd
Baboosic Brook
Baboosic Lake
Little Baboosic Lake

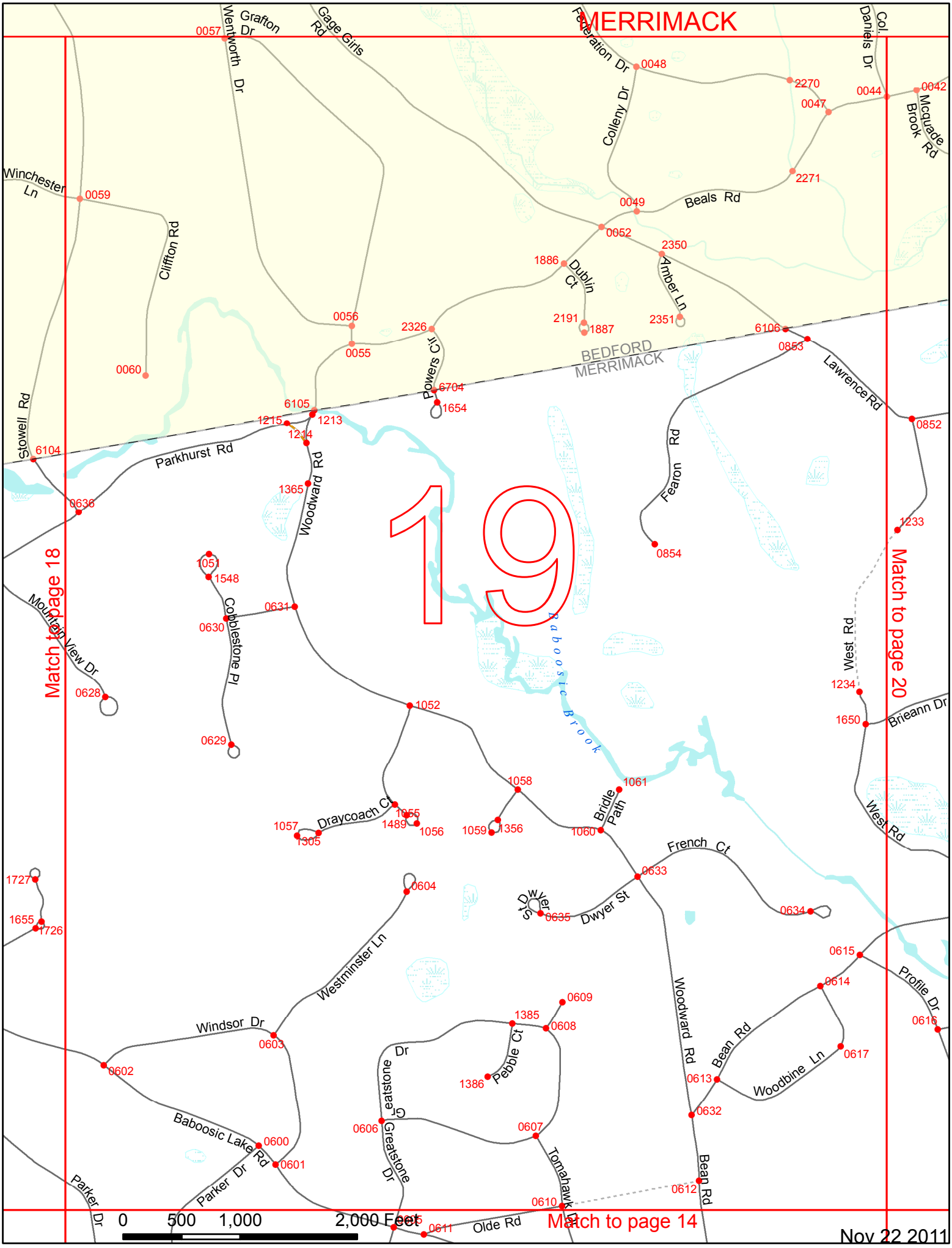
MERRIMACK
BEDFORD
MERRIMACK
19
Match to page 18
Match to page 20
Match to page 14
Nov 22 2011
0 500 1,000 2,000 Feet
Grafton Dr
Wentworth Dr
Gage Girls Rd
Federation Dr
Colleny Dr
Col. Daniels Dr
Mcquade Brook Rd
Beals Rd
Winchester Ln
Cliffton Rd
Dublin Ct
Amber Ln
Powers Cir
Stowell Rd
Parkhurst Rd
Woodward Rd
Lawrence Rd
Fearon Rd
West Rd
Brieann Dr
Cobblestone Pl
Mountain View Dr
Draycoach Ct
Bridle Path
French Ct
Dwyer St
Westminster Ln
Windsor Dr
Baboosic Lake Rd
Parker Dr
Greatstone Dr
Pebble Ct
Tomahawk Ln
Olde Rd
Bean Rd
Woodbine Ln
Profile Dr
Baboosic Brook
0057
0048
2270
0044
0042
0047
0059
2271
0049
0052
2350
1886
2191
1887
2351
0056
2326
0055
0060
6704
1654
6105
1215
1214
1213
6106
0853
6104
0636
1365
0852
1233
0854
1051
1548
0631
0630
0628
0629
1052
1058
1061
1057
1305
1055
1489
1056
1059
1356
1060
0633
0634
1727
1655
1726
0604
0635
0615
0614
0616
0609
1385
0608
0603
0602
0617
1386
0613
0632
0606
0607
0600
0601
0612
0610
0611
1234
1650

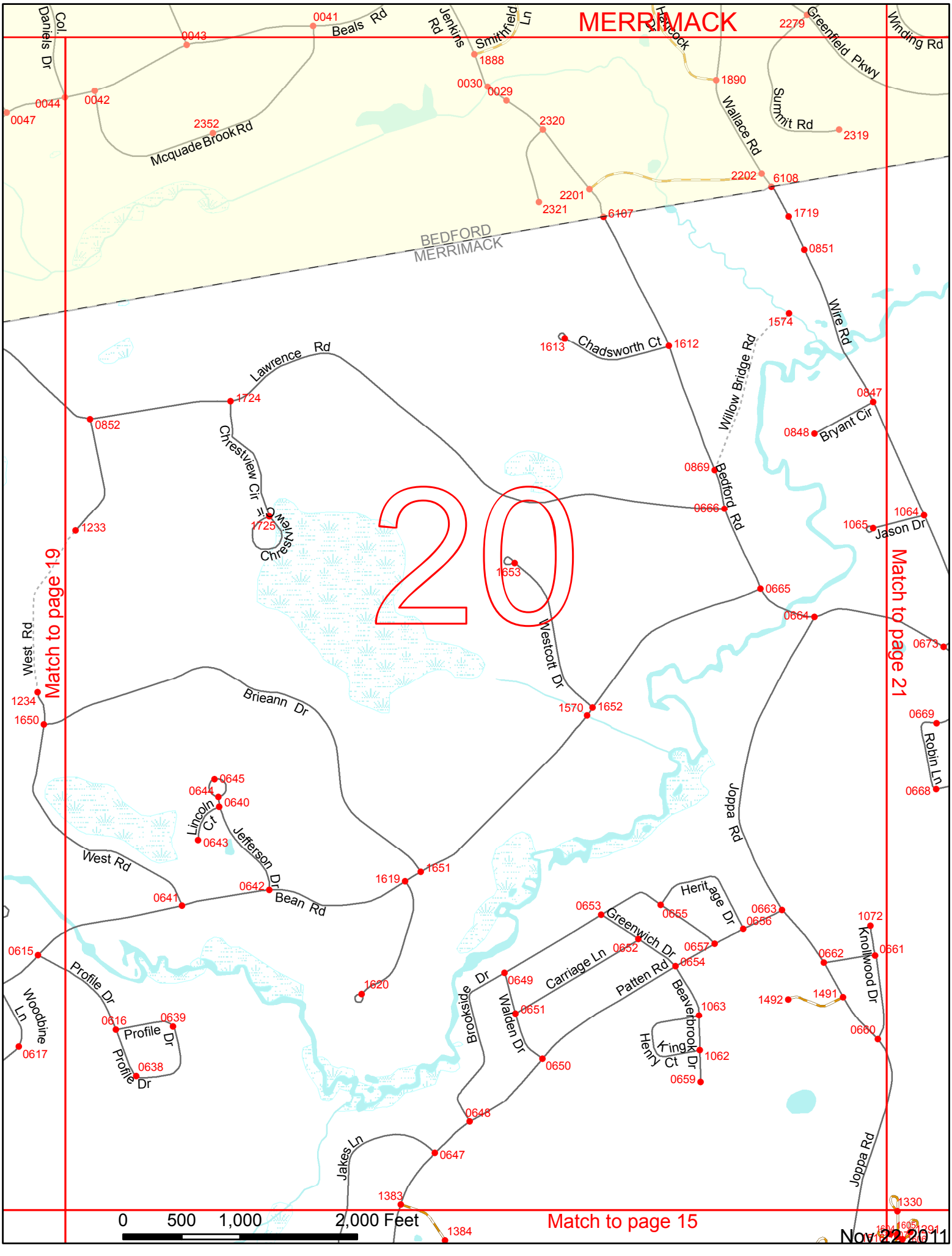
MERRIMACK
BEDFORD
MERRIMACK
20
Match to page 19
Match to page 21
Match to page 15
Col. Daniels Dr
Beals Rd
Jenkins Rd
Smithfield Ln
Hancock
Greenfield Pkwy
Winding Rd
Mcquade Brook Rd
Wallace Rd
Summit Rd
Lawrence Rd
Chadsworth Ct
Willow Bridge Rd
Wire Rd
Bryant Cir
Chrestview Cir
Chrestview Ct
Bedford Rd
Jason Dr
Westcott Dr
West Rd
Brieann Dr
Lincoln Ct
Jefferson Dr
Bean Rd
Joppa Rd
Robin Ln
Profile Dr
Woodbine Ln
Brookside Dr
Walden Dr
Carriage Ln
Greenwich Dr
Heritage Dr
Patten Rd
Beaverbrook Dr
Henry King Ct
Knollwood Dr
Jakes Ln
0 500 1,000 2,000 Feet
Nov 22 2011

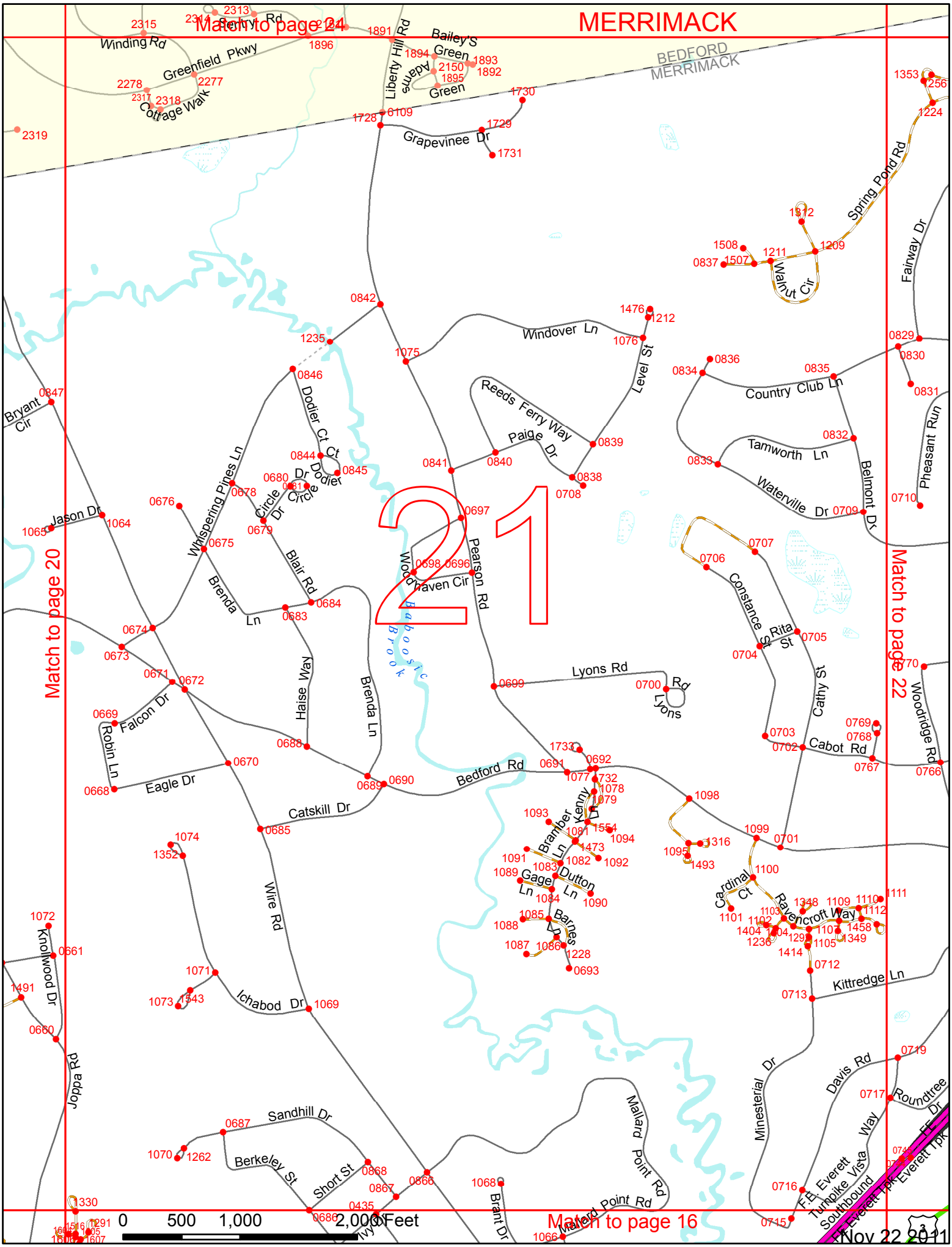
MERRIMACK
BEDFORD
MERRIMACK
Match to page 24
Match to page 20
Match to page 22
Match to page 16
21
Babooosic Brook
Winding Rd
Greenfield Pkwy
Cottage Walk
Liberty Hill Rd
Bailey's Green
Adam's Green
Grapevinee Dr
Spring Pond Rd
Walnut Cir
Fairway Dr
Windover Ln
Level St
Reeds Ferry Way
Paige Dr
Country Club Ln
Tamworth Ln
Waterville Dr
Belmont Dr
Pheasant Run
Bryant Cir
Jason Dr
Dodier Ct
Dodier Circle
Whispering Pines Ln
Brenda Ln
Blair Rd
Haise Way
Woodhaven Cir
Pearson Rd
Lyons Rd
Constance Rita St
Cathy St
Cabot Rd
Woodridge Rd
Falcon Dr
Robin Ln
Eagle Dr
Catskill Dr
Bedford Rd
Kenny Ln
Bramber Ln
Gage Ln
Dutton Ln
Barnes Ln
Cardinal Ct
Ravencroft Way
Wire Rd
Ichabod Dr
Knollwood Dr
Joppa Rd
Sandhill Dr
Berkeley St
Short St
Brant Dr
Mallard Point Rd
Minesterial Dr
Davis Rd
Roundtree Dr
Kittredge Ln
F.E. Everett Turnpike Southbound
F.E. Everett Turnpike
0 500 1,000 2,000 Feet
Nov 22 2011

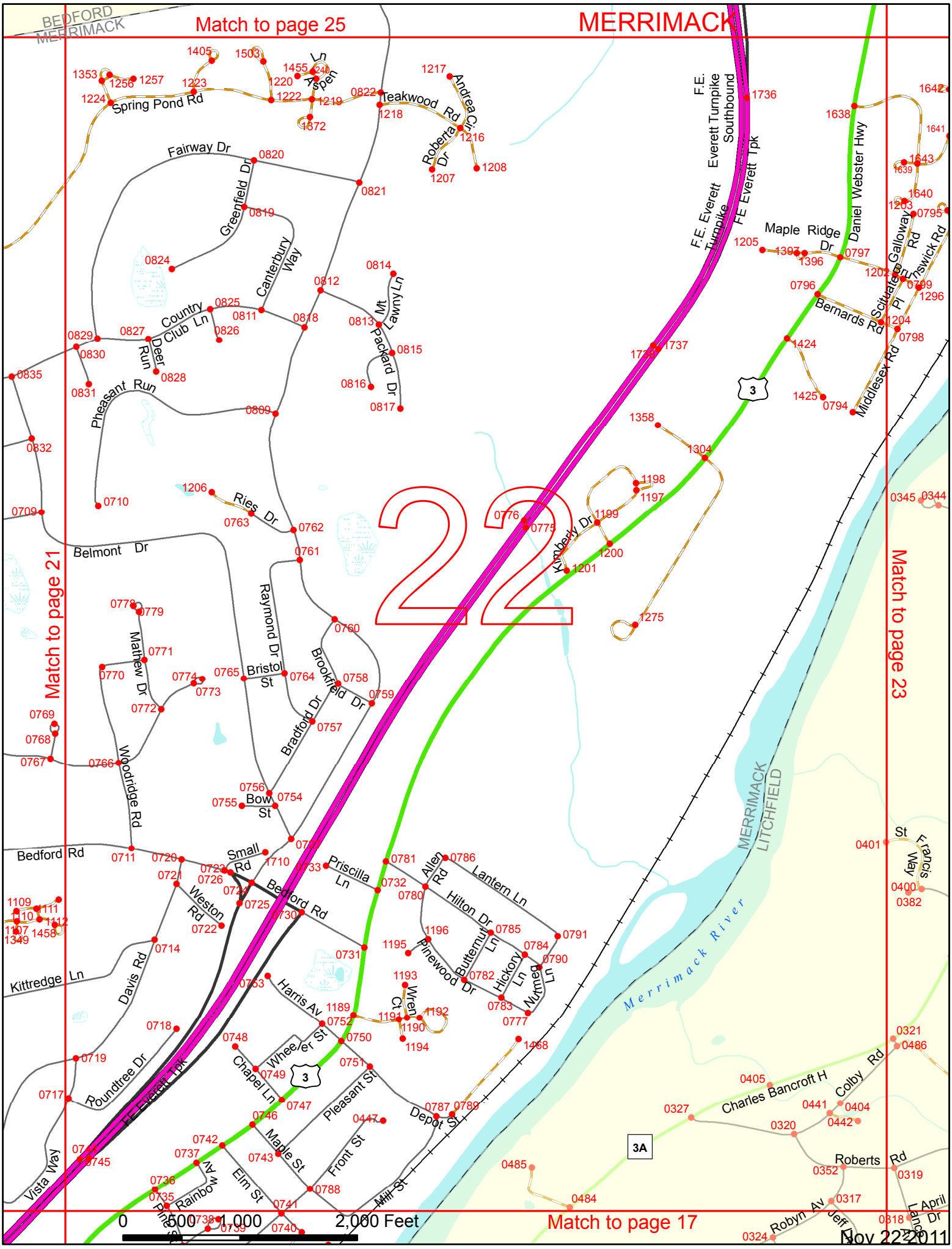

BEDFORD
MERRIMACK
Match to page 25
MERRIMACK
Match to page 21
Match to page 23
Match to page 17
22
Spring Pond Rd
Fairway Dr
Greenfield Dr
Canterbury Way
Teakwood Rd
Andrea Cir
Roberta Dr
Country Club Ln
Deer Run
Pheasant Run
Mt Lawny Ln
Packard Dr
Ries Dr
Belmont Dr
Raymond Dr
Mathew Dr
Bristol St
Brookfield Dr
Bradford Dr
Woodridge Rd
Bow St
Bedford Rd
Small Rd
Weston Rd
Priscilla Ln
Allen Rd
Lantern Ln
Hilton Dr
Butternut Ln
Pinewood Dr
Hickory Ln
Nutmeg Ln
Wren Ct
Harris Av
Wheeler St
Chapel Ln
Pleasant St
Depot St
Maple St
Front St
Elm St
Mill St
Rainbow Av
Kittredge Ln
Davis Rd
Roundtree Dr
Vista Way
F.E. Everett Turnpike Southbound
F.E. Everett Turnpike
FE Everett Tpk
Maple Ridge Dr
Daniel Webster Hwy
Galloway Rd
Scituate Pl
Pinswick Rd
Bernards Rd
Middlesex Rd
Kimberly Dr
MERRIMACK
LITCHFIELD
Merrimack River
Francis Way
Charles Bancroft H
Colby Rd
Roberts Rd
Robyn Av
Jeff Ln
April Dr
3
3A
0
500
1,000
2,000 Feet
Nov 22 2011

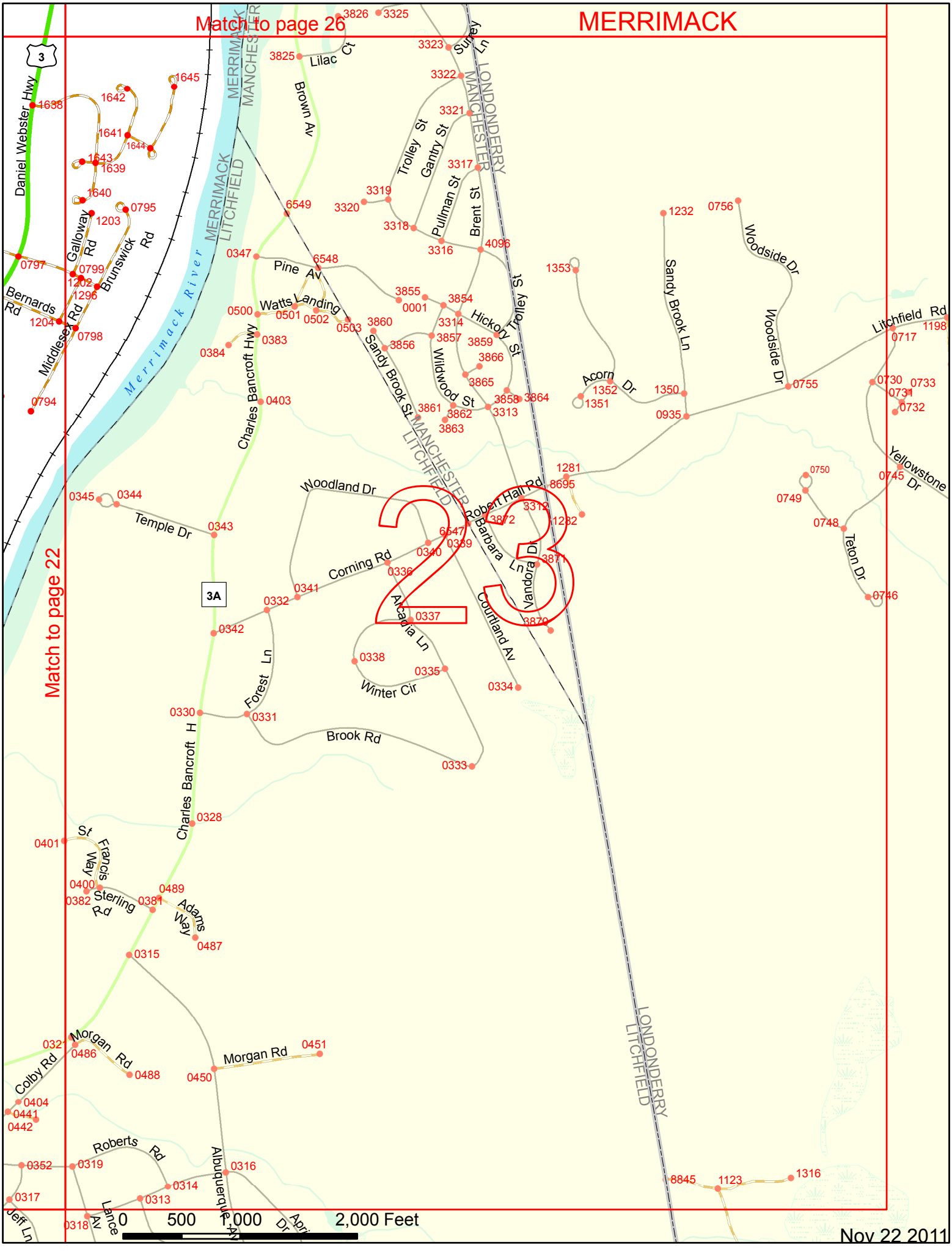
Match to page 26
MERRIMACK
Match to page 22
23
3A
3
Daniel Webster Hwy
Galloway Rd
Brunswick Rd
Bernards Rd
Middlesex Rd
Merrimack River
MERRIMACK
LITCHFIELD
MANCHESTER
LONDONDERRY
Brown Av
Lilac Ct
Surrey Ln
Trolley St
Gantry St
Pullman St
Brent St
Hickory St
Pine Av
Watts Landing
Sandy Brook St
Wildwood St
Charles Bancroft Hwy
Woodland Dr
Robert Hall Rd
Barbara Ln
Vandora Dr
Courtland Av
Acacia Ln
Winter Cir
Corning Rd
Temple Dr
Forest Ln
Brook Rd
Charles Bancroft H
St Francis Way
Sterling Rd
Adams Way
Morgan Rd
Colby Rd
Roberts Rd
Albuquerque Av
Lance Av
Jeff Ln
Sandy Brook Ln
Acorn Dr
Woodside Dr
Litchfield Rd
Yellowstone Dr
Teton Dr
0 500 1,000 2,000 Feet
Nov 22 2011

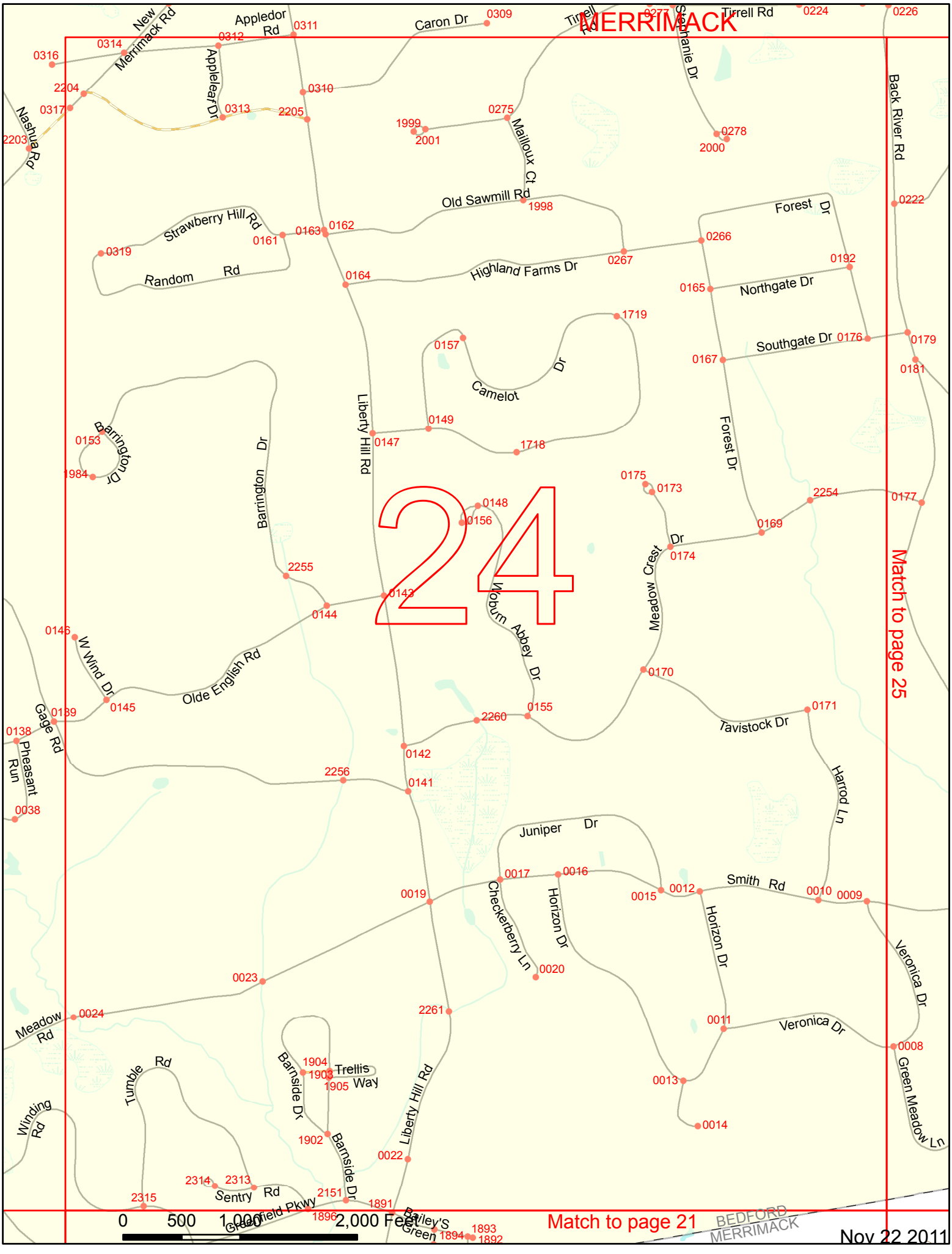
MERRIMACK
24
Match to page 25
Match to page 21
BEDFORD
MERRIMACK
New Merrimack Rd
Appledor Rd
Caron Dr
Tirrell Rd
Stephanie Dr
Back River Rd
Applelear Dr
Nashua Rd
Mailloux Ct
Old Sawmill Rd
Strawberry Hill Rd
Random Rd
Highland Farms Dr
Forest Dr
Northgate Dr
Southgate Dr
Camelot Dr
Liberty Hill Rd
Barrington Dr
Meadow Crest Dr
Woburn Abbey Dr
Olde English Rd
W Wind Dr
Gage Rd
Pheasant Run
Tavistock Dr
Harrod Ln
Juniper Dr
Smith Rd
Checkerberry Ln
Horizon Dr
Veronica Dr
Green Meadow Ln
Meadow Rd
Tumble Rd
Winding Rd
Barnside Dr
Trellis Way
Sentry Rd
Greenfield Pkwy
Bailey'S Green
0 500 1,000 2,000 Feet
Nov 22 2011

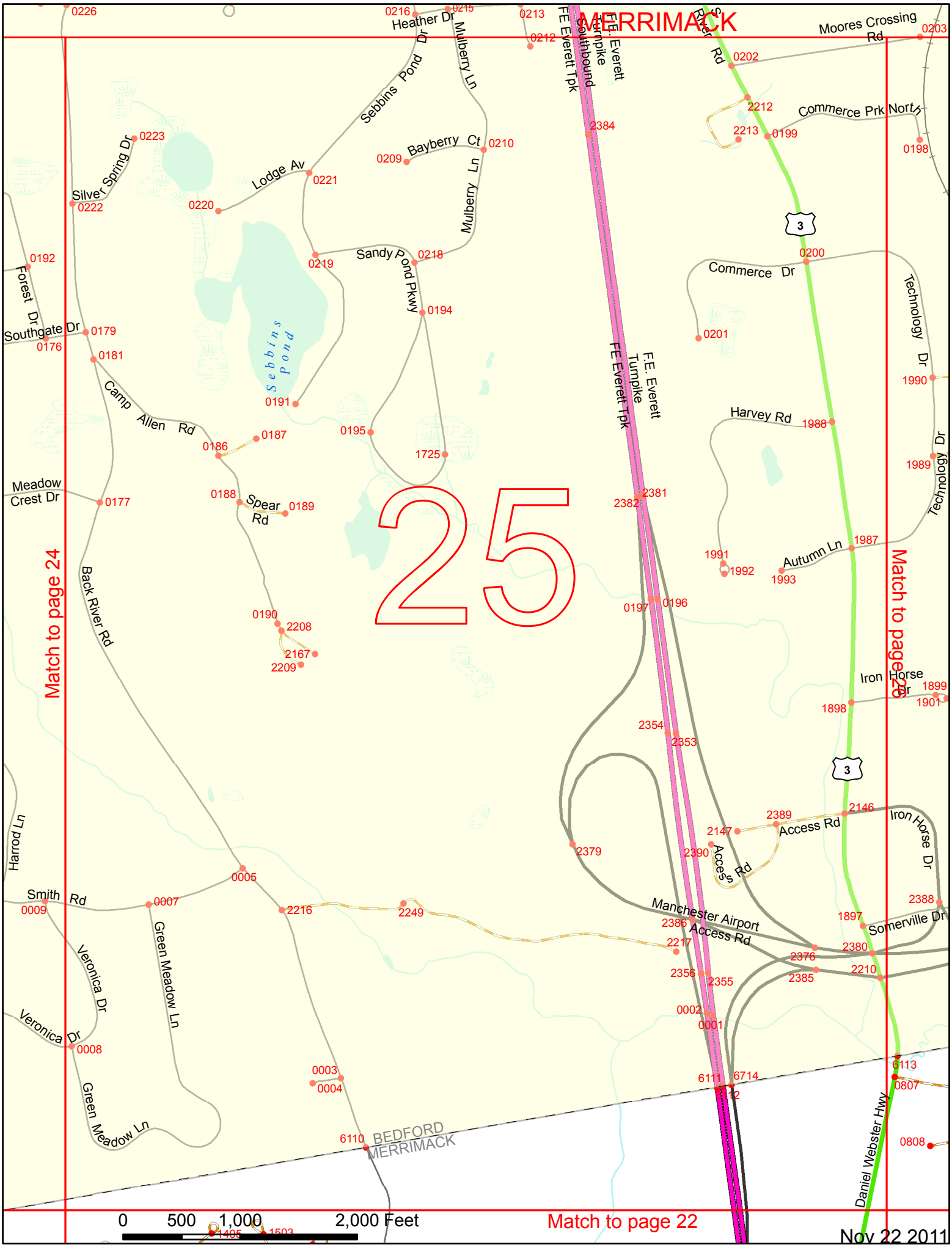
MERRIMACK
25
Match to page 24
Match to page 26
Match to page 22
BEDFORD
MERRIMACK
Sebbins Pond
Heather Dr
Mulberry Ln
Sebbins Pond Dr
Bayberry Ct
Lodge Av
Silver Spring Dr
Forest Dr
Southgate Dr
Camp Allen Rd
Sandy Pond Pkwy
Meadow Crest Dr
Spear Rd
Back River Rd
Harrod Ln
Smith Rd
Veronica Dr
Green Meadow Ln
F.E. Everett Turnpike
FE Everett Tpk
Southbound
River Rd
Moores Crossing Rd
Commerce Prk North
Commerce Dr
Technology Dr
Harvey Rd
Autumn Ln
Iron Horse Dr
Access Rd
Manchester Airport Access Rd
Somerville Dr
Daniel Webster Hwy
0 500 1,000 2,000 Feet
Nov 22 2011

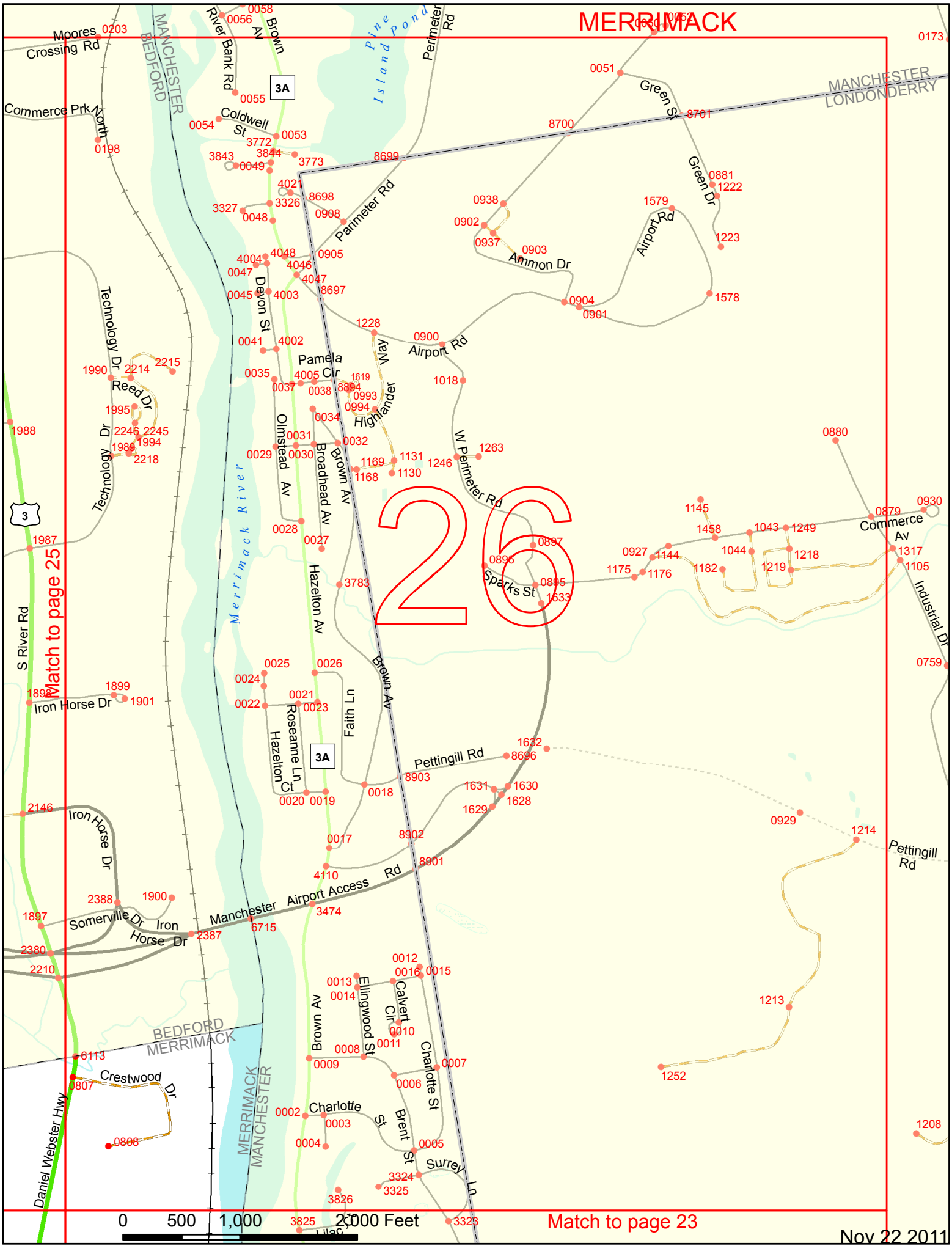
MERRIMACK
26
Match to page 25
Match to page 23
MANCHESTER
BEDFORD
MANCHESTER
LONDONDERRY
BEDFORD
MERRIMACK
MERRIMACK
MANCHESTER
Moores Crossing Rd
Commerce Prk North
River Bank Rd
Brown Av
Pine Island Pond
Perimeter Rd
Green St
Green Dr
Coldwell St
Parimeter Rd
Airport Rd
Ammon Dr
Devon St
Technology Dr
Reed Dr
Pamela Cir
Highlander Way
Olmstead Av
Broadhead Av
Brown Av
W Perimeter Rd
Merrimack River
Hazelton Av
Sparks St
Commerce Av
Industrial Dr
S River Rd
Iron Horse Dr
Roseanne Ln
Hazelton Ct
Faith Ln
Pettingill Rd
Iron Horse Dr
Somerville Dr
Iron Horse Dr
Manchester Airport Access Rd
Ellingwood St
Calvert Cir
Charlotte St
Brent St
Surrey Ln
Crestwood Dr
Daniel Webster Hwy
3A
3
0 500 1,000 2,000 Feet
Nov 22 2011