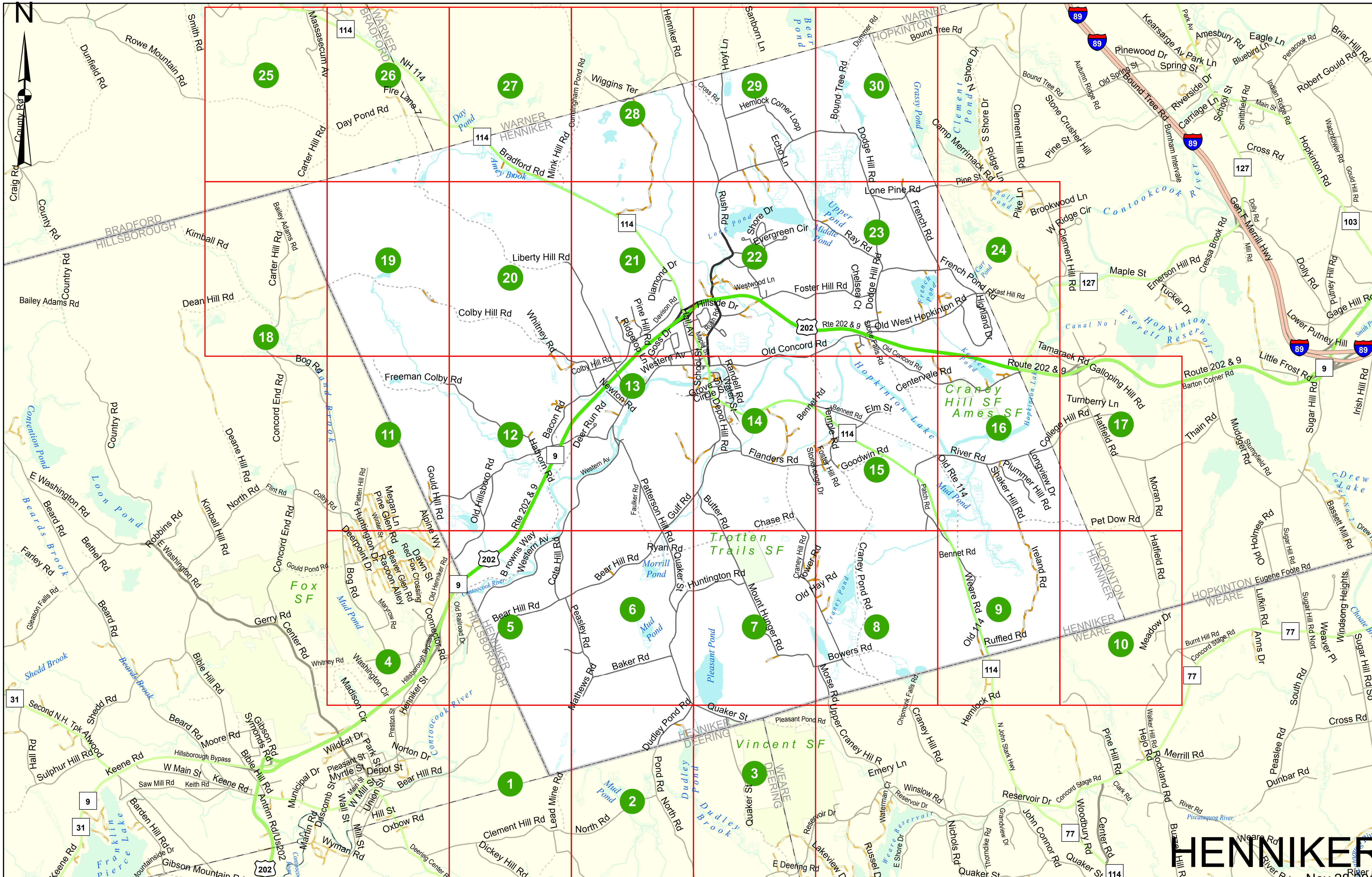
N
HENNIKER
Nov 28 2011
25
26
27
28
29
30
19
20
21
22
23
24
18
11
12
13
14
15
16
17
4
5
6
7
8
9
10
1
2
3
Smith Rd
Rowe Mountain Rd
Dunfield Rd
County Rd
Craig Rd
Massasecum Av
114
WARNER
BRADFORD
NH 114
Fire Lane 7
Day Pond Rd
Carter Hill Rd
Day Pond
WARNER
HENNIKER
Wiggins Ter
Cunningham Pond Rd
Henniker Rd
Hoyt Ln
Sanborn Ln
Bear Pond
Cross Rd
Hemlock Corner Loop
Dummer Rd
WARNER
HOPKINTON
Bound Tree Rd
Bound Tree Rd
Grassy Pond
Clement Pond
N Shore Dr
S Shore Dr
Camp Merrimack Rd
Ridge Ln
Clement Hill Rd
Stone Crusher Hill
Pine St
Autumn Ridge Rd
Old Spring St
Bound Tree Rd
Pinewood Dr
Kearsarge Av
Park Ln
Spring St
Park Av
Amesbury Rd
Eagle Ln
Bluebird Ln
Penacook Rd
Briar Hill Rd
Robert Gould Rd
Riverside Dr
Carriage Ln
School St
Smithfield Rd
Main St
Indian Ridge Rd
Burnham Intervale
89
127
Cross Rd
Hopkinton Rd
Watchtower Rd
Gould Hill Rd
103
Bradford Rd
Amey Brook
Mink Hill Rd
Echo Ln
Dodge Hill Rd
Lone Pine Rd
French Rd
Rolf Pond
Pike Ln
Brookwood Ln
W Ridge Cir
Contookcook River
Gen F Merrill Hwy
Dolly Rd
Mill Rd
BRADFORD
HILLSBOROUGH
Kimball Rd
Bailey Adams Rd
Carter Hill Rd
Country Rd
Bailey Adams Rd
Dean Hill Rd
Liberty Hill Rd
Colby Hill Rd
Whitney Rd
Diamond Dr
Rush Rd
Long Pond
Shore Dr
Evergreen Cir
Upper Pond
Middle Pond
Ray Rd
Westwood Ln
Foster Hill Rd
Chelsea Ct
Dodge Hill Rd
French Pond
French Pond Rd
Carr Pond
Kast Hill Rd
Highland Dr
Clement Hill Rd
Maple St
Emerson Hill Rd
Cressa Brook Rd
Tucker Dr
Dolly Rd
Putney Hill Rd
Gage Hill Rd
Lower Putney Hill
Smith Pond
Canal No 1
Everett Reservoir
Hopkinton-
Pine Hill Rd
Davison Rd
Ridgetop Ln
Goss Dr
Hall Av
Hillside Dr
Rush Rd
Maple St
202
Rte 202 & 9
Old West Hopkinton Rd
Stone Falls Rd
Old Concord Rd
Old Concord Rd
Tamarack Rd
Route 202 & 9
Galloping Hill Rd
Route 202 & 9
Barton Corner Rd
Little Frost Rd
9
Irish Hill Rd
Sugar Hill Rd
Bog Rd
Freeman Colby Rd
Colby Hill Rd
Western Av
School St
Grove St
Circle St
Water St
Randell Rd
Depot Hill Rd
Newton Rd
Kenyser Pond
Centervale Rd
Craney Hill SF
Ames SF
Hopkinton Lake
Turnberry Ln
College Hill Rd
Hatfield Rd
Thain Rd
Muddget Rd
Stumpfield Rd
Contention Pond
Country Rd
Deane Hill Rd
Concord End Rd
Sand Brook
Bacon Rd
Hathorn Rd
Deer Run Rd
Bennet Rd
Bennett Rd
Elm St
Temple Rd
114
Flanders Rd
Stonehenge Dr
Foster Hill Rd
Goodwin Rd
River Rd
Old Rte 114
Mud Pond
Plummer Hill Rd
Shaker Hill Rd
Longview Dr
Moran Rd
Pet Dow Rd
Drew Lake
Canal No 2
Bassett Mill Rd
Drew Rd
E Washington Rd
Loon Pond
Beards Brook
Beard Rd
Bethel Rd
Farley Rd
Robbins Rd
E Washington Rd
Kimball Hill Rd
North Rd
Flint Rd
Colby Rd
Concord End Rd
Patten Hill Rd
Megan Ln
Pine Glen Rd
Huntington Dr
Winter St
Deerpoint Dr
Alpine Wy
Gould Hill Rd
Old Hillsboro Rd
Rte 202 & 9
Western Av
Faulker Rd
Patterson Hill Rd
Gulf Rd
Butter Rd
Chase Rd
Patch Rd
Ireland Rd
Bennet Rd
Hatfield Rd
Old Holmes Rd
Sugar Hill Rd
Gould Pond Rd
Fox SF
Bog Rd
Beaver Glen Rd
Raccoon Alley
Red Fox Crossing
Dawn St
Old Henniker Rd
Browns Way
Western Av
Cote Hill Rd
Ryan Rd
Bear Hill Rd
Morrill Pond
Quaker St
Trotten Trails SF
Huntington Rd
Craney Hill Rd
Tower Rd
Old Hay Rd
Craney Pond
Craney Pond Rd
Weare Rd
HOPKINTON
HENNIKER
HOPKINTON
WEARE
Eugene Foote Rd
Lufkin Rd
Windsong Heights
Choate Brook
Gleason Falls Rd
Gerry Rd
Center Rd
Mud Pond
Maryrow Rd
Connector Rd
Old Railroad Dr
HILLSBOROUGH
HENNIKER
Bear Hill Rd
Peasley Rd
Mud Pond
Mount Hunger Rd
Pleasant Pond
Old 114
Ruffled Rd
HENNIKER
WEARE
Meadow Dr
Burnt Hill Rd
Concord Stage Rd
Anns Dr
77
Sugar Hill Rd Nort
Weaver Pl
Sugar Hill Rd So
Beard Rd
Whitney Rd
Washington Cir
Hillsborough Bypass
Bible Hill Rd
Shedd Brook
Beards Brook
Madison Cir
Henniker St
Contoocook River
Baker Rd
Mathews Rd
Bowers Rd
Hemlock Rd
31
Second N.H. Tpk
Shedd Rd
Atwood
Beard Rd
Moore Rd
Symonds Rd
Gibson Rd
Preston St
Dudley Pond Rd
Quaker St
HENNIKER
DEERING
Pleasant Pond Rd
Morse Rd
Upper Craney Hil R
Chipmunk Falls Rd
Craney Hill Rd
N John Stark Hwy
Walker Hill Rd
Hejo Rd
Rockland Rd
Pine Hill Rd
Merrill Rd
South Rd
Peaslee Rd
Cross Rd
Hall Rd
Sulphur Hill Rd
Keene Rd
Hillsborough Bypass
W Main St
Saw Mill Rd
Keith Rd
Keene Rd
Wildcat Dr
Park St
Norton Dr
Pleasant St
Myrtle St
Depot St
Main St
Bear Hill Rd
Municipal Dr
Dascomb St
Wall St
W Mill St
Union St
Hill St
Vincent SF
WEARE
DEERING
Emery Ln
Winslow Rd
Reservoir Dr
Waterman Ct
Reservoir Dr
Concord Stage Rd
Clark Rd
9
31
Barden Hill Rd
Antrim Rd/US202
Martin Rd
Oxbow Rd
Lead Mine Rd
Pond Rd
North Rd
Dudley Pond
Dudley Brook
Mud Pond
Quaker St
Weare Reservoir
E Shore Dr
Reservoir Dr
Lakeview Dr
Russel Dr
Nichols Rd
Thorndike Rd
Grandview Dr
John Connor Rd
Woodbury Rd
Center Rd
River Rd
Piscataquog River
Weare Rd
River Rd
Buzzell Hill Rd
Keene Rd
Franklin Pierce Lake
Mountainside Dr
Gibson Mountain Rd
202
Contoocook River
Wyman Rd
Mill St
Deering Center Rd
Clement Hill Rd
Dickey Hill Rd
North Rd
E Deering Rd
Quaker St
114
River Rd

New Hampshire DOT
Department of Transportation

Maps and data sets are not guaranteed to be free from errors and omissions. Data is in a constant state of update and correction by various groups and agencies. Information displayed on this map is the best available at the time of publication.

2012 Nodal Reference Bookmap

LEGEND

Divided Highway
Linited Access

Turnpike
Toll Road

U.S. Route

N.H. Route

State Roads
(Carries NO Route Number)

Local Roads

Class 6 Roads
(Not Maintained)

Private Roads

State Line

County Line

Town Line

Rivers & Streams

Lakes & Ponds

State Parks

National & State Forests

Reference Nodes

COLLECTING REFERENCES USING NODES OR MILE MARKERS

Beginning with 2007 NHDOT will accept crash locations by *Nodal or Mile Marker Reference* on selected divided highways, as specified below:

Selected Highway Codes:

- Interstate 89 **I89_NB** or **I89_SB**
- Interstate 93 **I93_NB** or **I93_SB**
- Interstate 95 **I95_NB** or **I95_SB**
- Interstate 293 **I293_NB** or **I293_SB**
- Interstate 393 **I393_NB** or **I393_SB**
- Turnpikes **FEE_NB** or **FEE_SB** & **SPA_NB** or **SPA_SB**
- NH Route 101 **NH101NB** or **NH101SB**

NOTE:
NB = Northbound
SB = Southbound
I = Interstate
FEE = F.E. Everet Turnpike
SPA = Spaulding Turnpike

REOUIRED FIELDS:

Nodal Reference
Example

Node 1	Feet From Node 1	Node 2
*0001**	*500*	*0002**

* *Node 1 & Node 2 from NHDOT Nodal Reference Maps*

Mile Marker Reference
Example

Feet to Marker	NSEW	Mile Marker
500	***S***	***9.6***

Route/Street
I89_NB

*** *Selected Highway Code*.

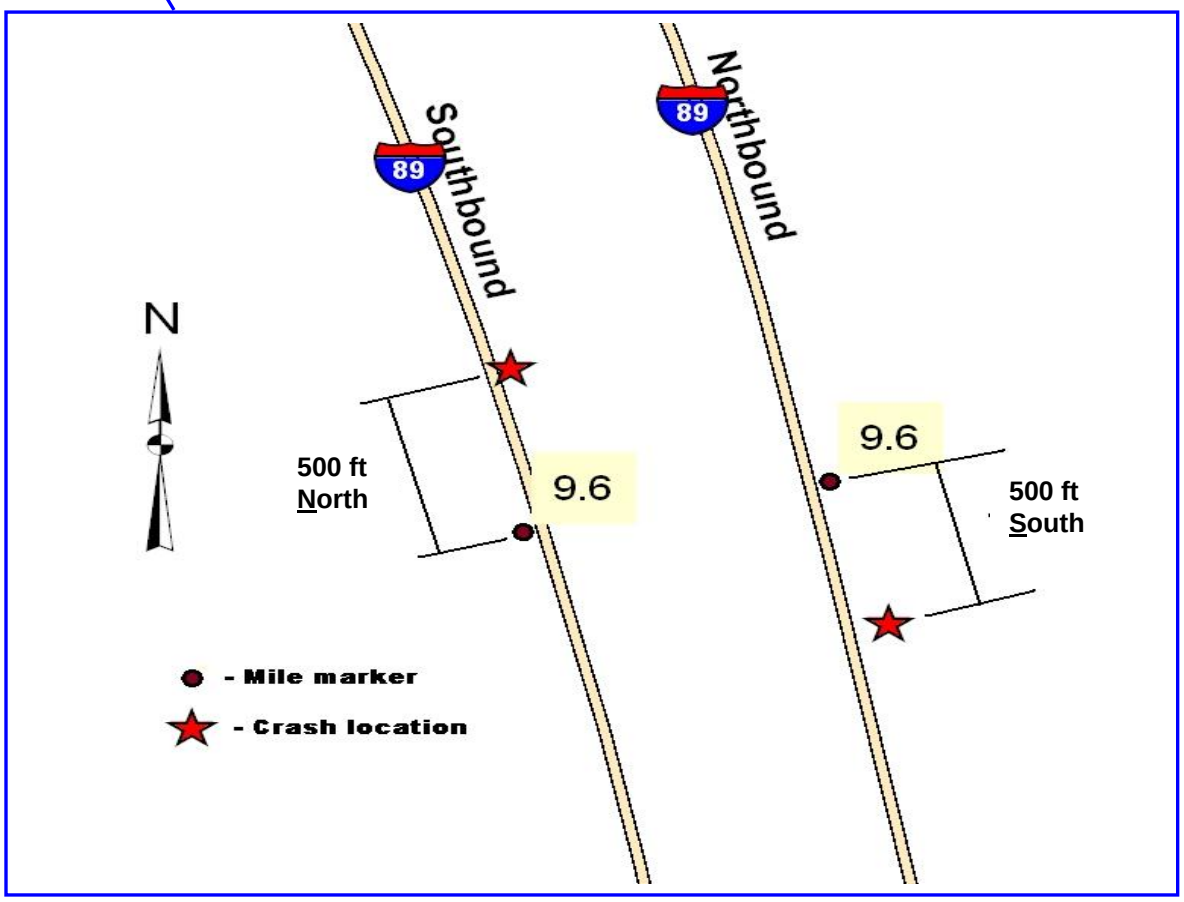

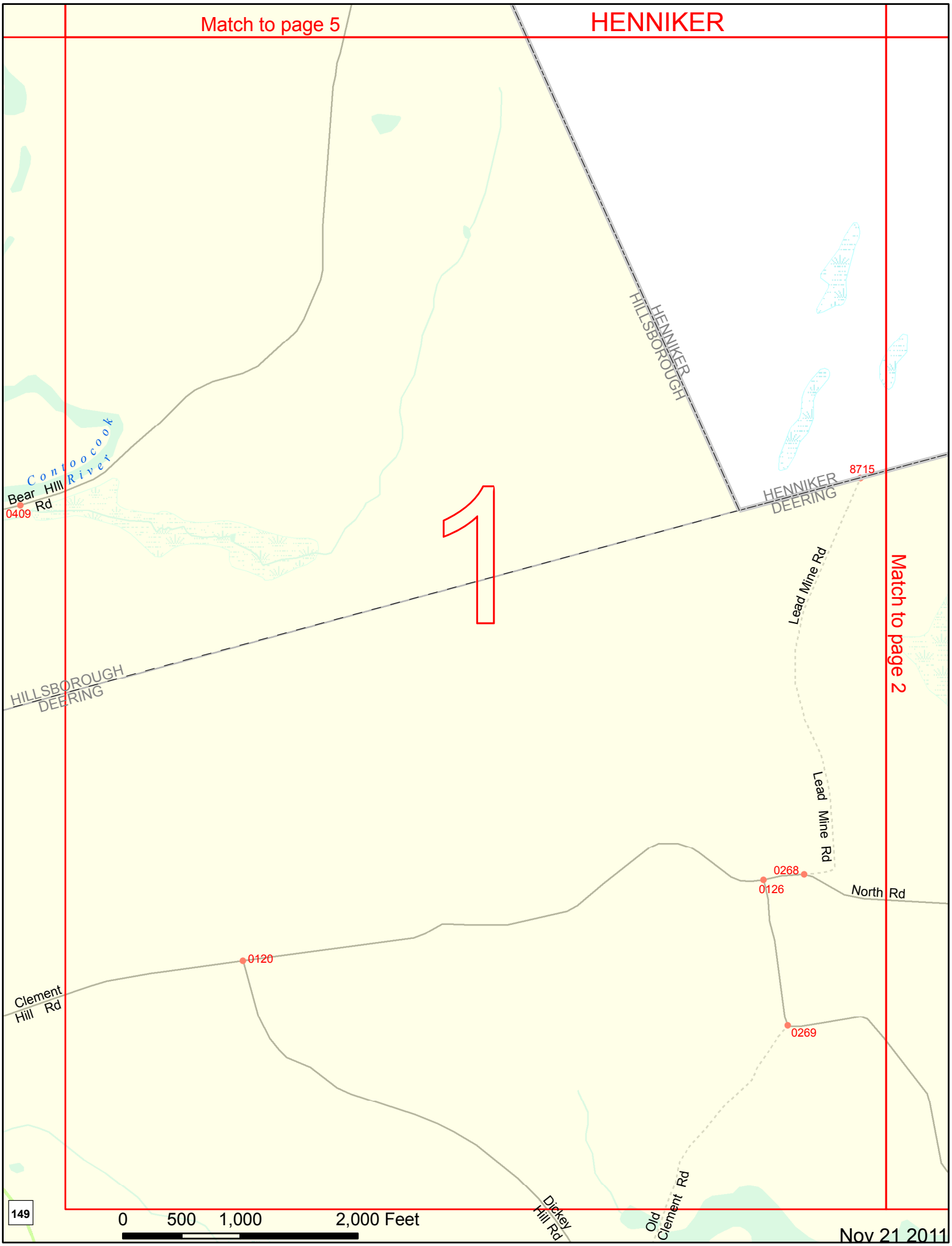
Match to page 5
HENNIKER
HENNIKER
HILLSBOROUGH
Contoocook River
Bear Hill Rd
0409
HENNIKER
DEERING
8715
1
Lead Mine Rd
Match to page 2
HILLSBOROUGH
DEERING
Lead Mine Rd
0268
0126
North Rd
0120
Clement Hill Rd
0269
Dickey Hill Rd
Old Clement Rd
149
0 500 1,000 2,000 Feet
Nov 21 2011

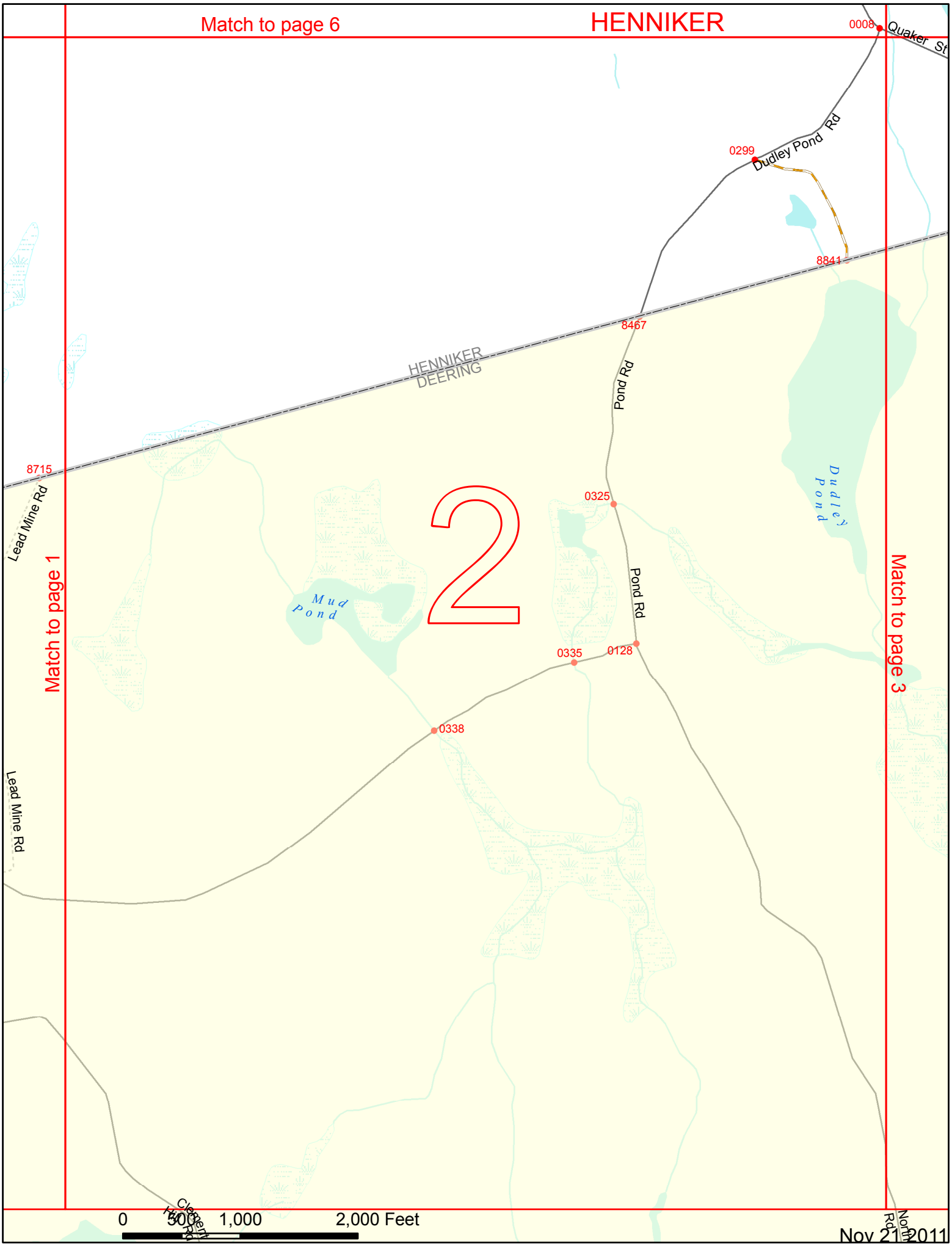
Match to page 6
HENNIKER
0008
Quaker St
Dudley Pond Rd
0299
8841
8467
HENNIKER
DEERING
Pond Rd
8715
Lead Mine Rd
0325
2
Dudley Pond
Mud Pond
Pond Rd
0335
0128
0338
Match to page 1
Match to page 3
Lead Mine Rd
Clement Hill Rd
North Rd
0
500
1,000
2,000 Feet
Nov 21 2011

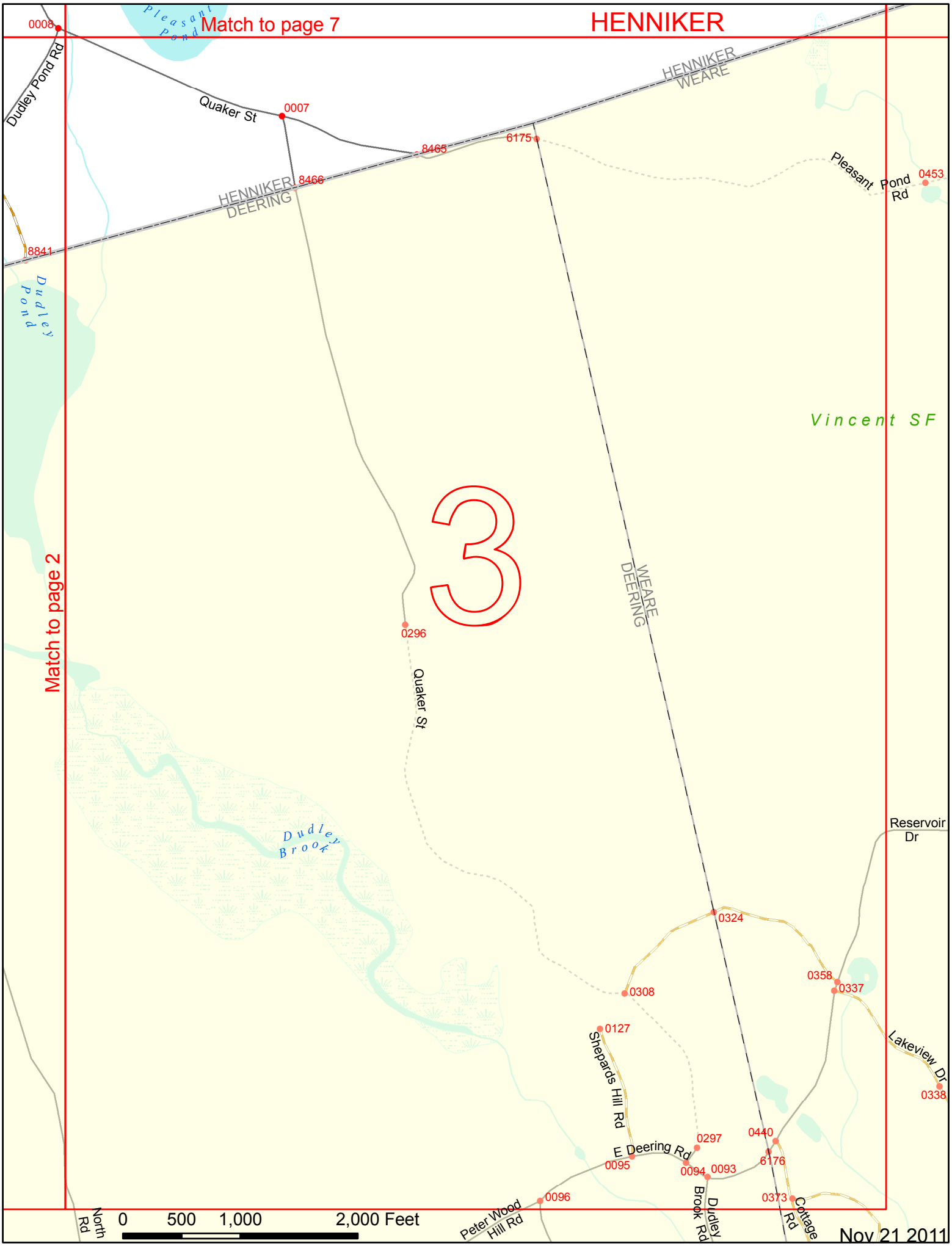
Match to page 7
HENNIKER
Match to page 2
3
Dudley Pond Rd
Quaker St
Pleasant Pond
HENNIKER
WEARE
HENNIKER
DEERING
WEARE
DEERING
Pleasant Pond Rd
Dudley Pond
Vincent SF
Quaker St
Dudley Brook
Reservoir Dr
Lakeview Dr
Shepards Hill Rd
E Deering Rd
Peter Wood Hill Rd
Dudley Brook Rd
Cottage Rd
North Rd
0008
0007
8465
6175
8466
0453
8841
0296
0324
0358
0337
0308
0127
0338
0297
0440
0095
0094
0093
6176
0096
0373
0 500 1,000 2,000 Feet
Nov 21 2011

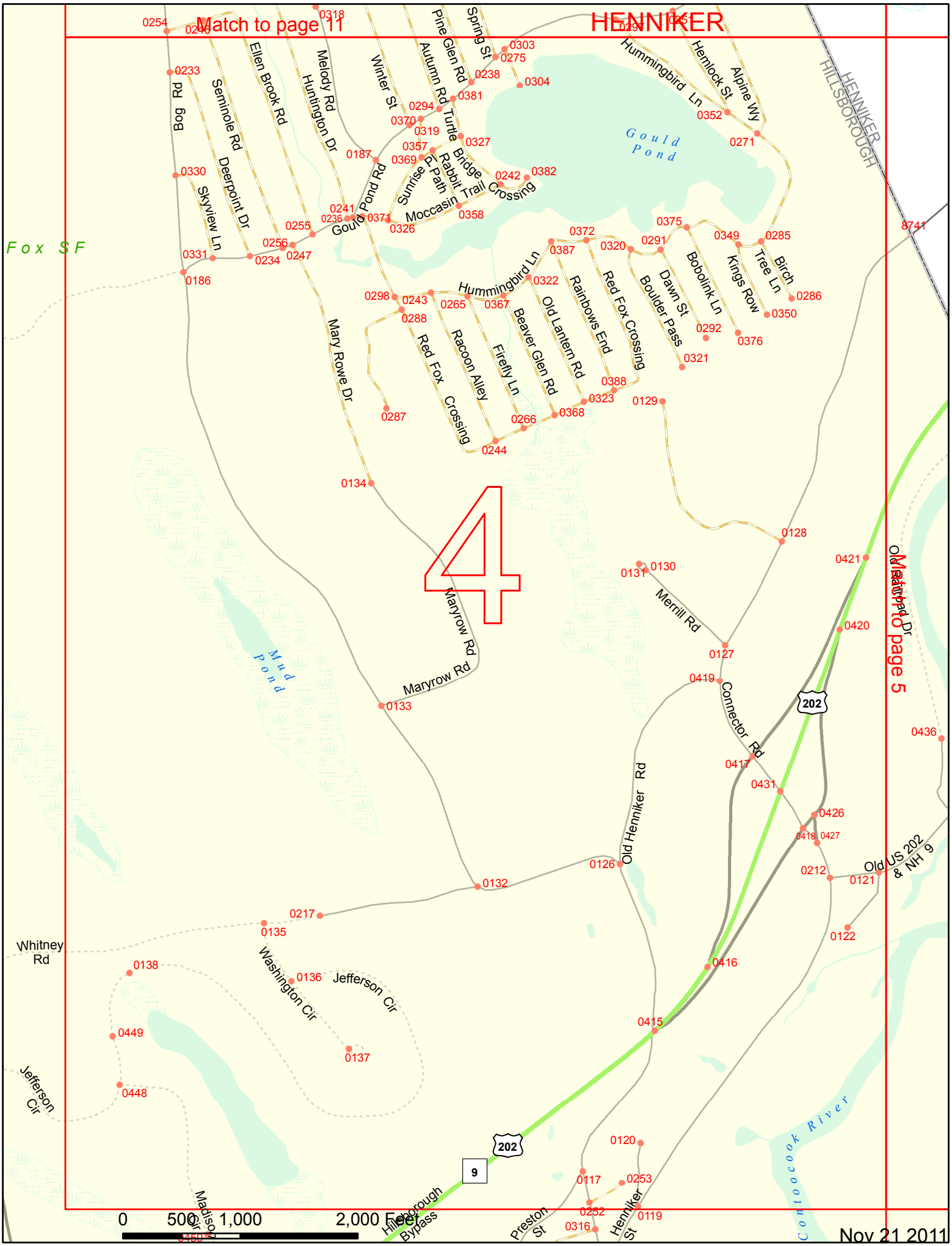
HENNIKER
Match to page 11
Match to page 5
HENNIKER
HILLSBOROUGH
Gould Pond
Mud Pond
Contoocook River
Fox SF
Bog Rd
Seminole Rd
Ellen Brook Rd
Melody Rd
Huntington Dr
Winter St
Autumn Rd
Pine Glen Rd
Spring St
Hummingbird Ln
Hemlock St
Alpine Wy
Turtle Bridge Crossing
Sunrise Pl
Rabbit Path
Moccasin Trail
Gould Pond Rd
Skyview Ln
Deerpoint Dr
Mary Rowe Dr
Red Fox Crossing
Racoon Alley
Firefly Ln
Beaver Glen Rd
Old Lantern Rd
Rainbows End
Red Fox Crossing
Boulder Pass
Dawn St
Bobolink Ln
Kings Row
Tree Ln
Birch
Maryrow Rd
Merrill Rd
Connector Rd
Old Henniker Rd
Old US 202 & NH 9
Whitney Rd
Washington Cir
Jefferson Cir
Hillsborough Bypass
Preston St
Henniker St
202
9
0 500 1,000 2,000 Feet
Nov 21 2011

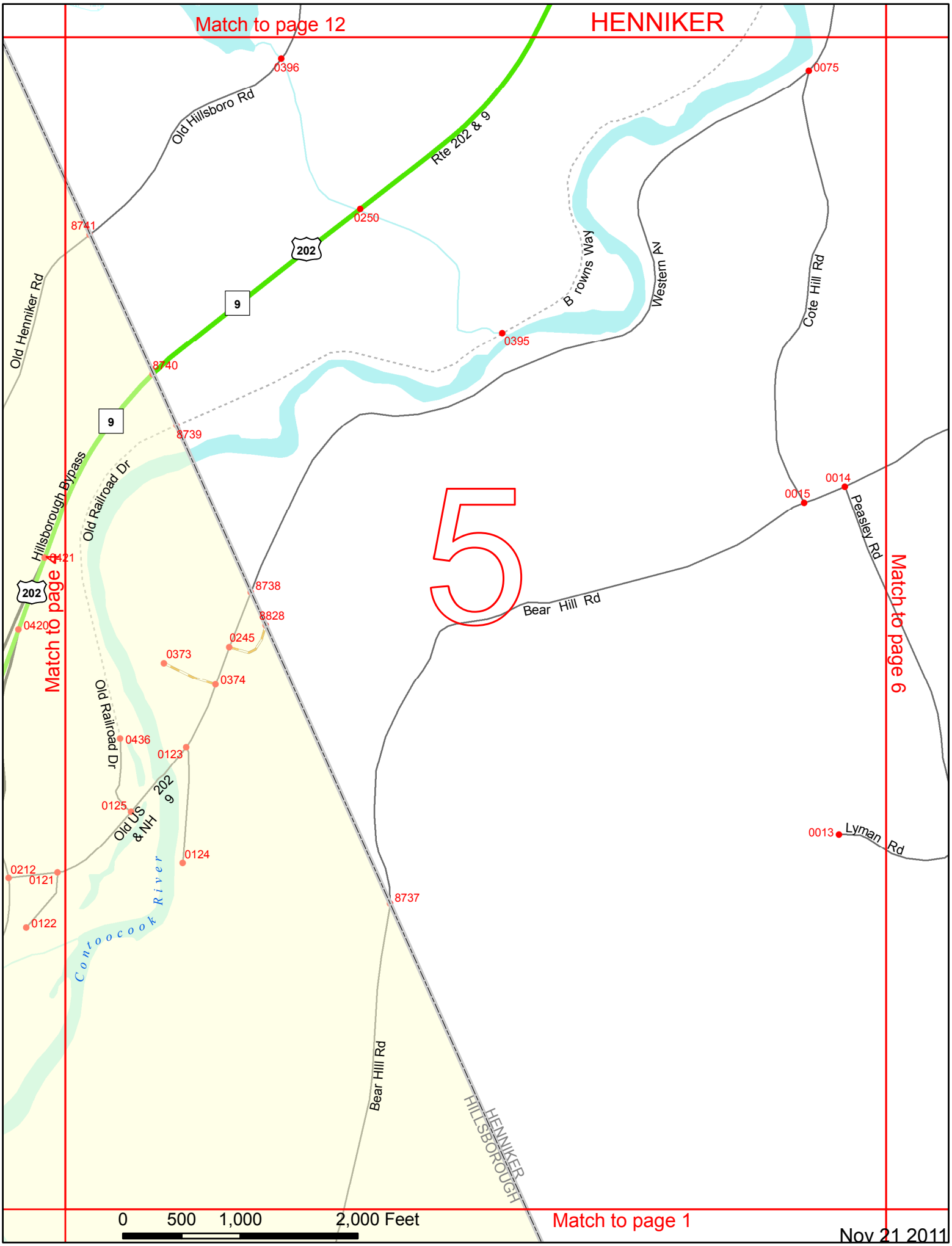
Match to page 12
HENNIKER
Match to page 4
Match to page 6
Match to page 1
5
Old Hillsboro Rd
Rte 202 & 9
Old Henniker Rd
Hillsborough Bypass
Old Railroad Dr
Old US 202 & NH 9
Contoocook River
Browns Way
Western Av
Cote Hill Rd
Peasley Rd
Bear Hill Rd
Lyman Rd
HENNIKER
HILLSBOROUGH
0396
0075
0250
8741
0395
8740
8739
0014
0015
0421
8738
8828
0420
0245
0373
0374
0436
0123
0125
0124
0212
0121
0122
8737
0013
0 500 1,000 2,000 Feet
Nov 21 2011

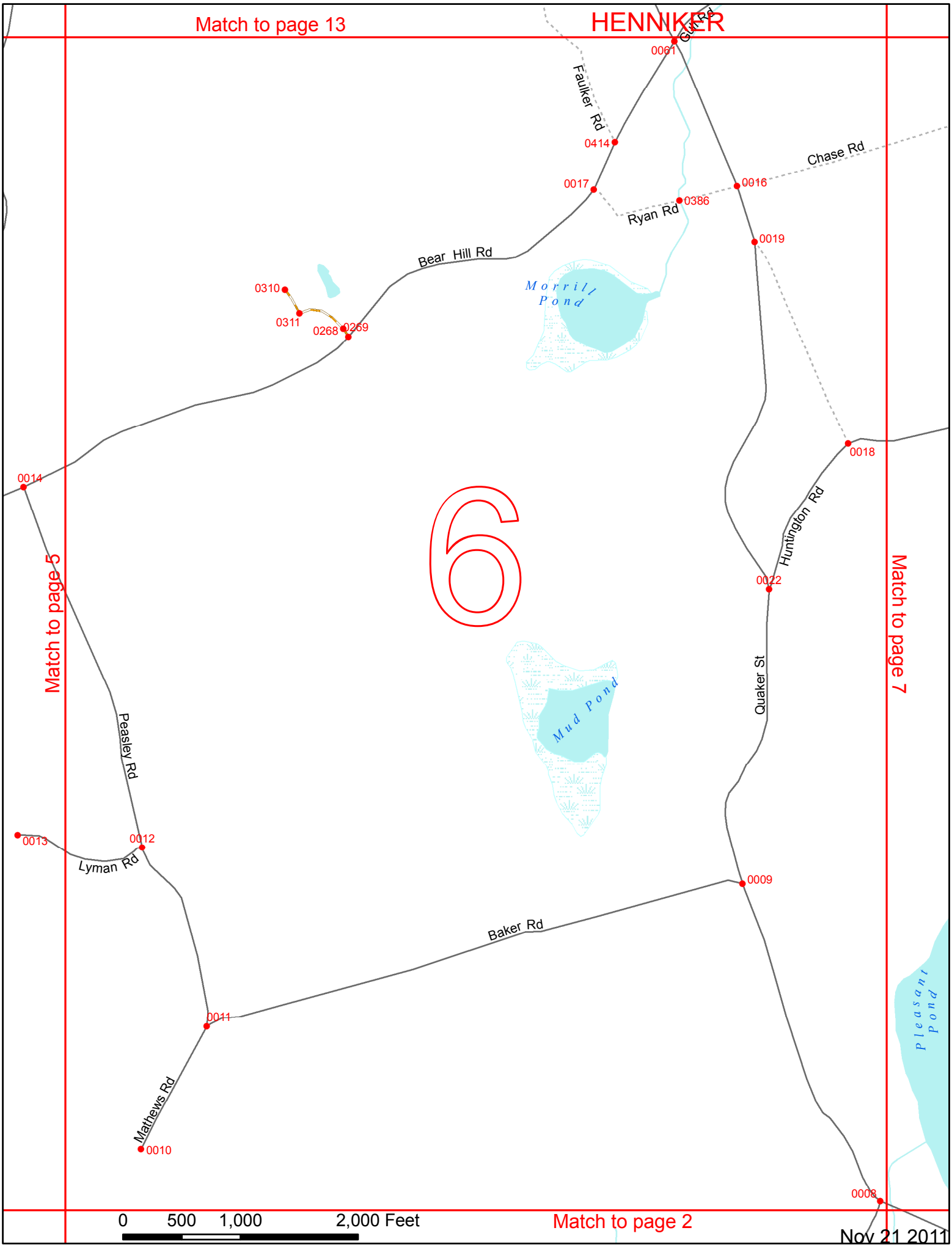
Match to page 13
HENNIKER
Gun Rd
0061
Faulker Rd
0414
Chase Rd
0017
0016
Ryan Rd
0386
0019
Bear Hill Rd
Morrill Pond
0310
0311
0268
0269
0018
0014
Huntington Rd
6
Match to page 5
0022
Match to page 7
Quaker St
Mud Pond
Peasley Rd
0013
0012
Lyman Rd
0009
Baker Rd
0011
Pleasant Pond
Mathews Rd
0010
0008
0 500 1,000 2,000 Feet
Match to page 2
Nov 21 2011

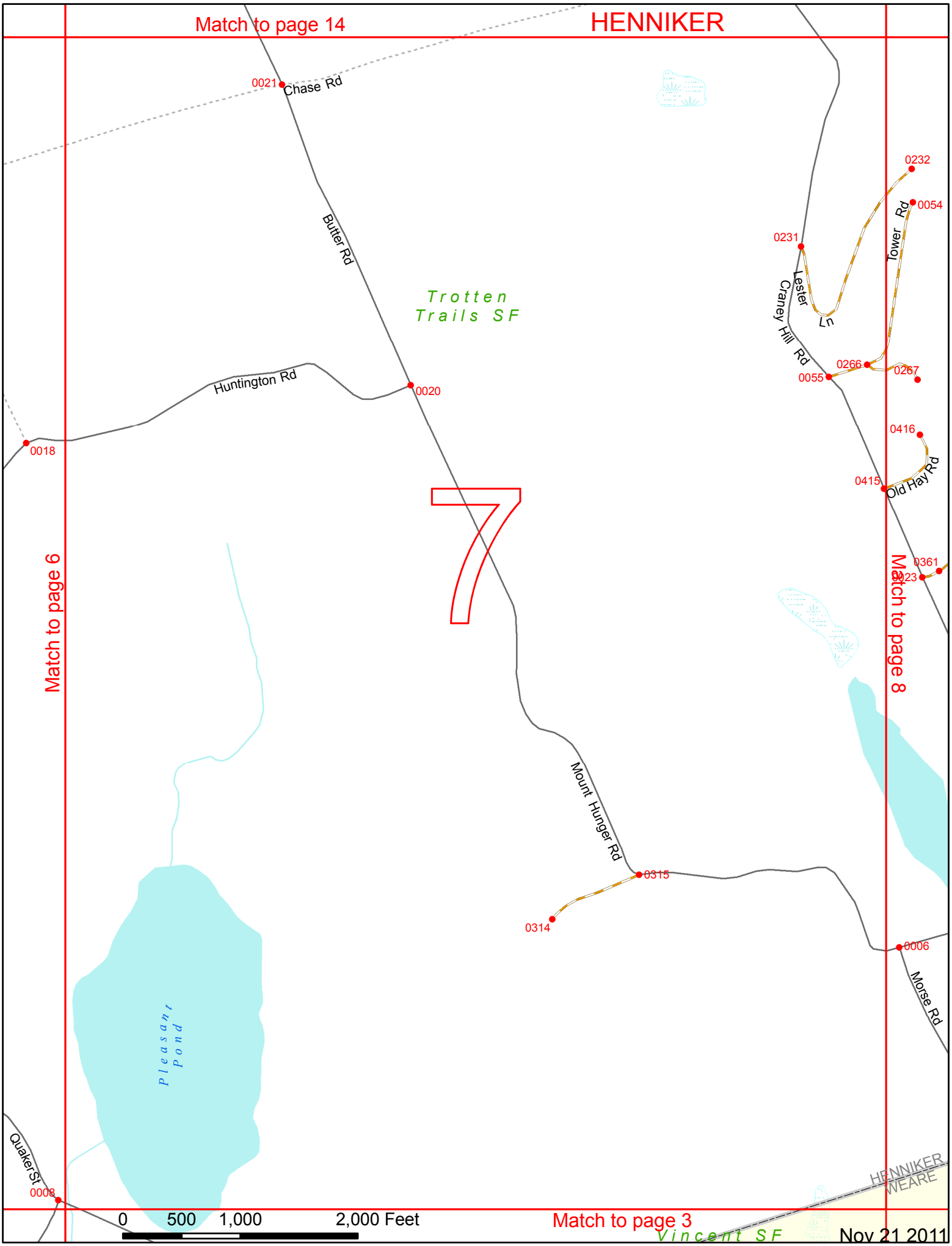
Match to page 14
HENNIKER
0021
Chase Rd
Butter Rd
Trotten Trails SF
Huntington Rd
0020
0018
0232
0054
Tower Rd
0231
Lester Ln
Craney Hill Rd
0266
0267
0055
0416
0415
Old Hay Rd
7
Match to page 6
Match to page 8
0361
0023
Mount Hunger Rd
0315
0314
0006
Morse Rd
Pleasant Pond
Quaker St
0008
HENNIKER
WEARE
0
500
1,000
2,000 Feet
Match to page 3
Vincent SF
Nov 21 2011

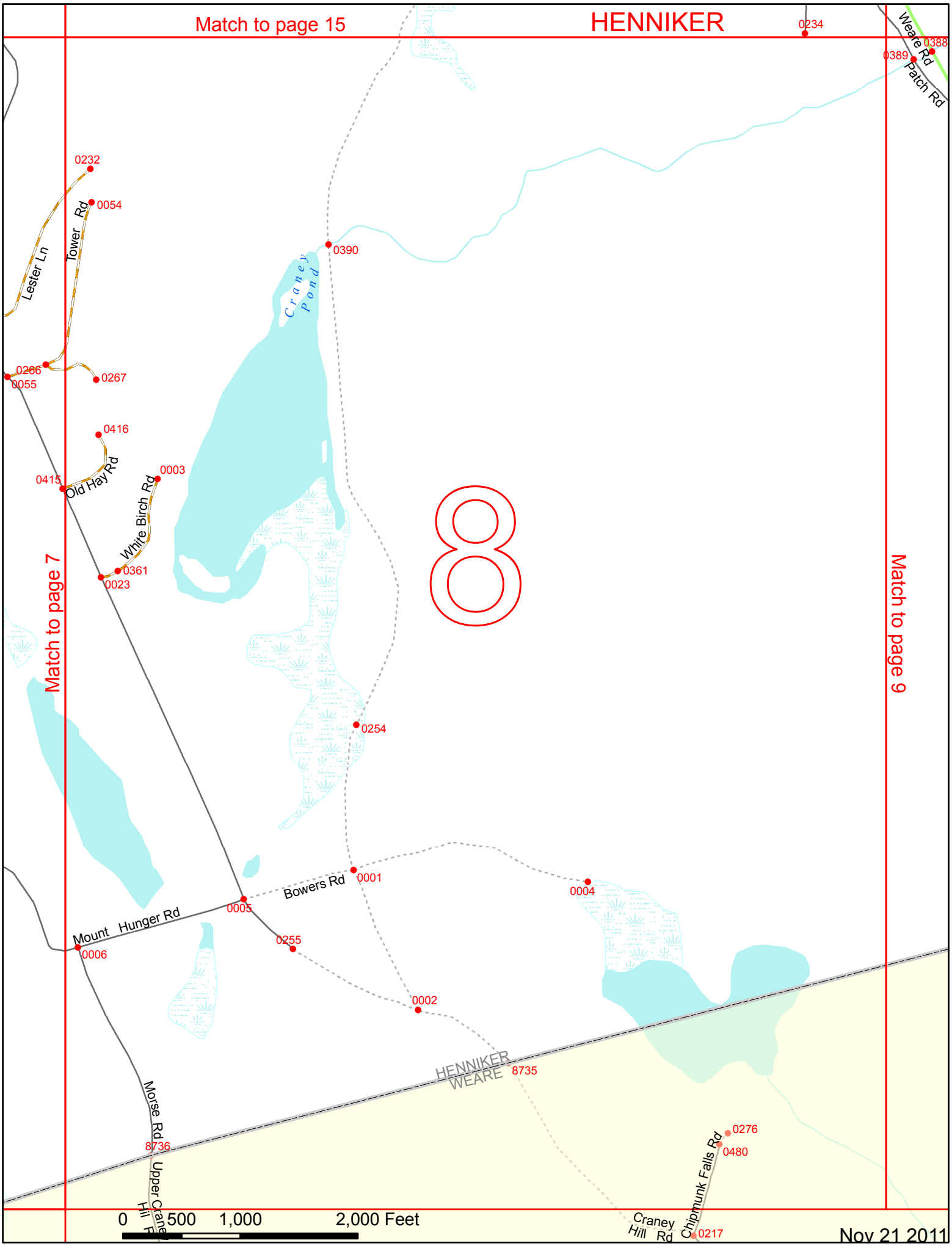
Match to page 15
HENNIKER
0234
Weare Rd
0388
0389
Patch Rd
0232
0054
Tower Rd
Lester Ln
0390
Craney Pond
0266
0055
0267
0416
0415
Old Hay Rd
0003
White Birch Rd
0361
0023
8
Match to page 7
Match to page 9
0254
Bowers Rd
0001
0004
0005
Mount Hunger Rd
0006
0255
0002
HENNIKER
WEARE
8735
Morse Rd
8736
Upper Crane Hill Rd
0276
0480
Chipmunk Falls Rd
Craney Hill Rd
0217
0 500 1,000 2,000 Feet
Nov 21 2011

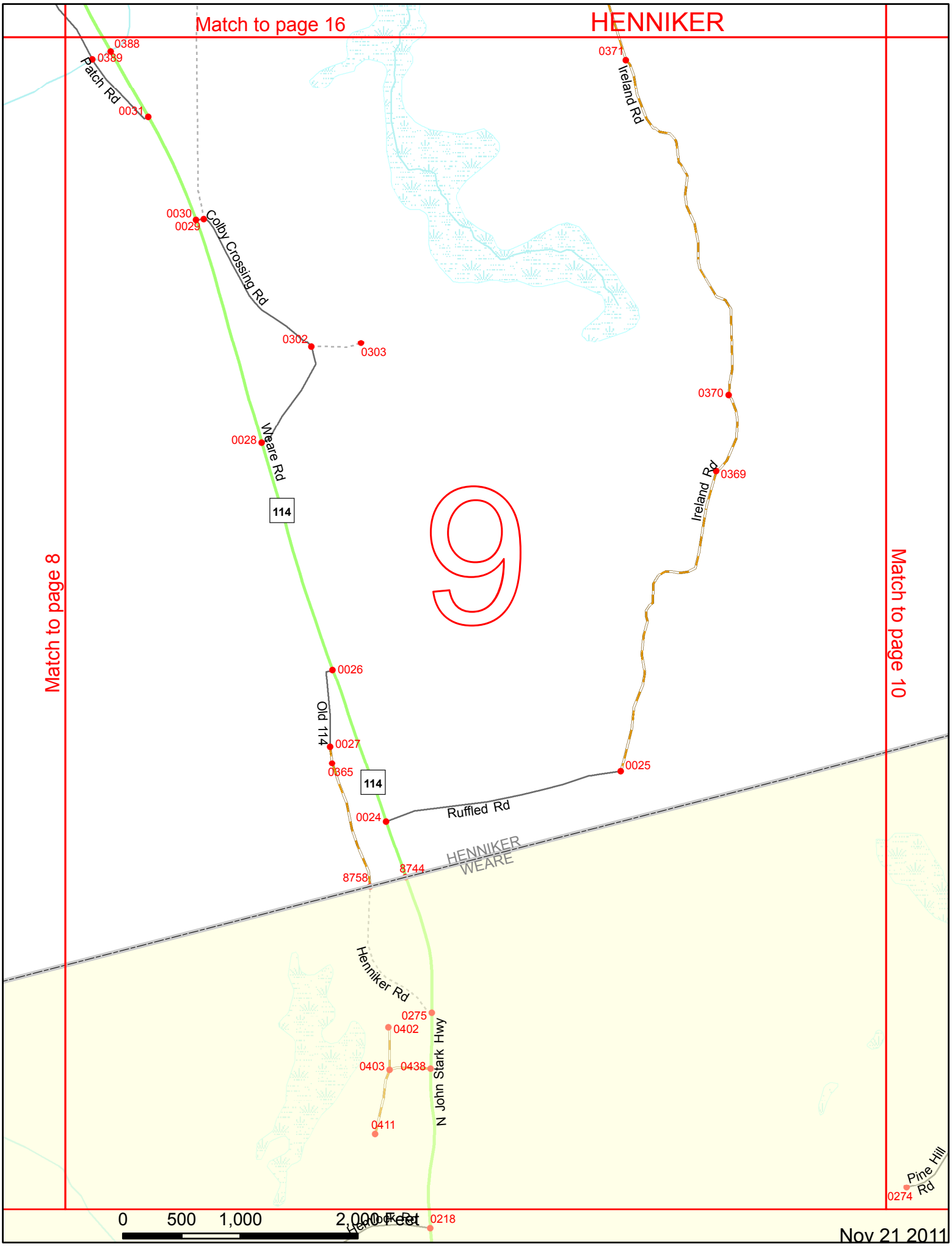
Match to page 16
HENNIKER
Match to page 8
Match to page 10
9
0388
0389
Patch Rd
0031
0030
0029
Colby Crossing Rd
0302
0303
0028
Weare Rd
114
0371
Ireland Rd
0370
0369
Ireland Rd
0026
Old 114
0027
0365
114
0025
Ruffled Rd
0024
HENNIKER
WEARE
8744
8758
Henniker Rd
0275
0402
0403
0438
N John Stark Hwy
0411
Pine Hill Rd
0274
0218
0 500 1,000 2,000 Feet
Nov 21 2011

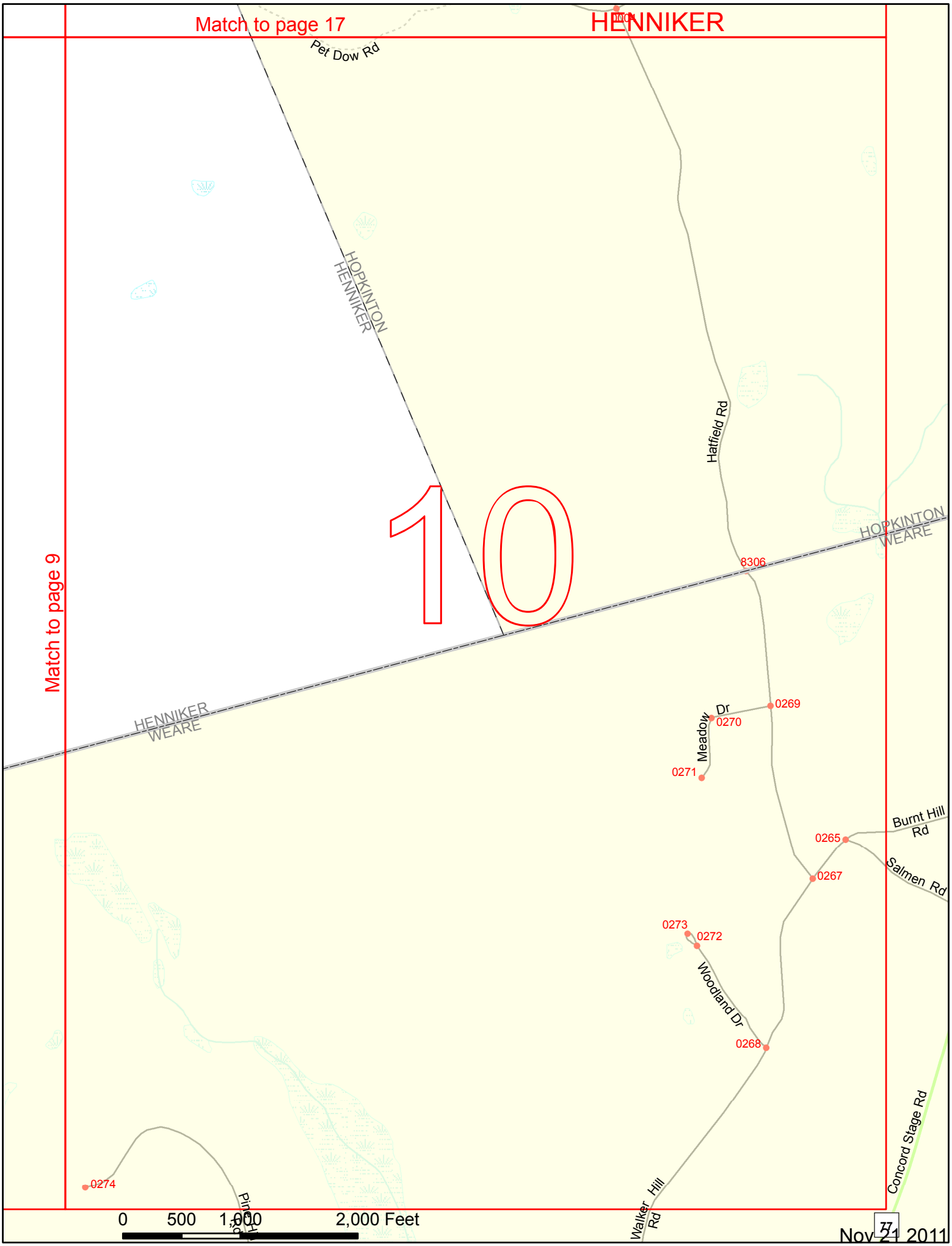
Match to page 17
HENNIKER
Pet Dow Rd
HOPKINTON
HENNIKER
Hatfield Rd
10
HOPKINTON
WEARE
8306
Match to page 9
HENNIKER
WEARE
0269
Meadow Dr
0270
0271
Burnt Hill Rd
0265
Salmen Rd
0267
0273
0272
Woodland Dr
0268
Concord Stage Rd
0274
Walker Hill Rd
0 500 1,000 2,000 Feet
77
Nov 21 2011

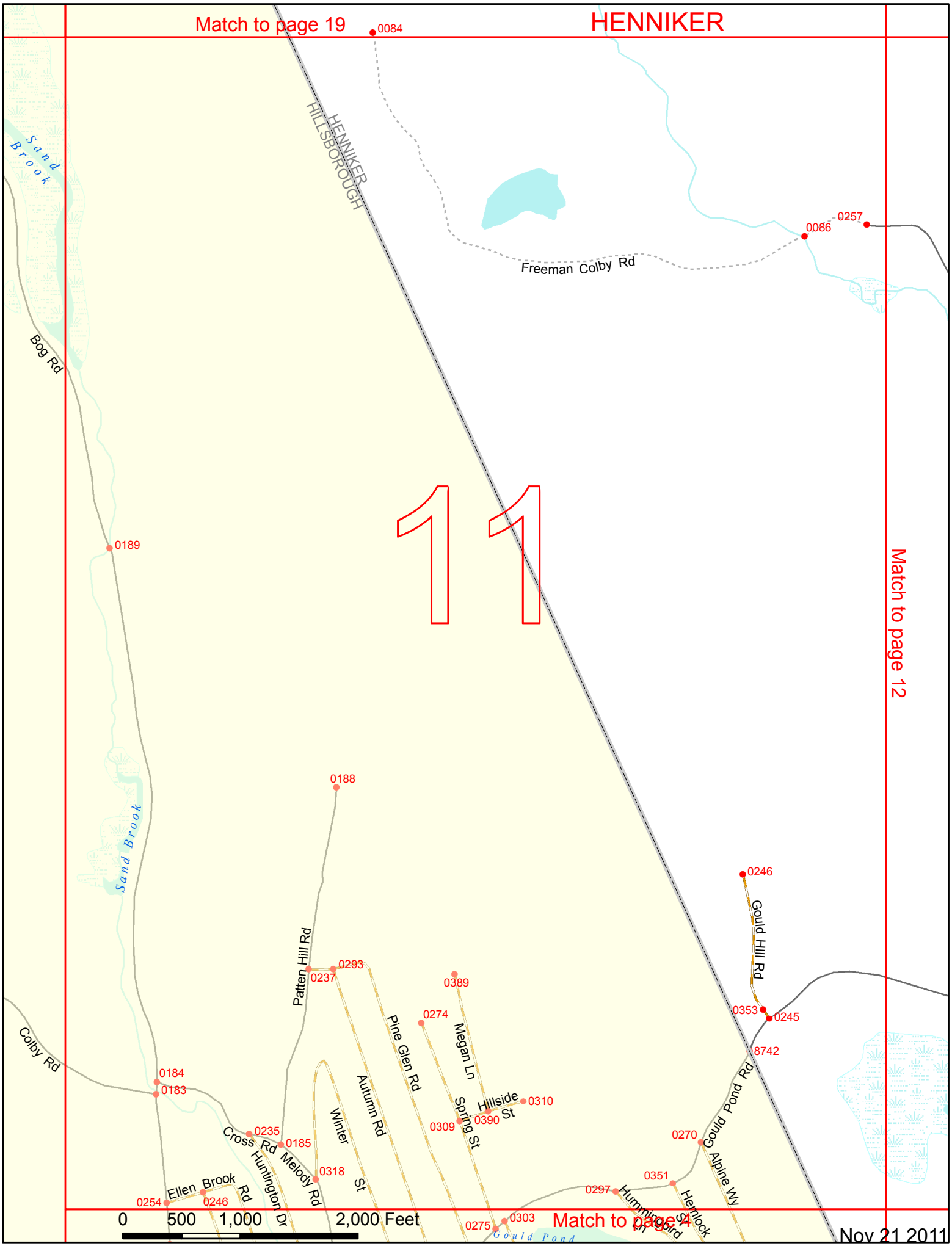
Match to page 19
HENNIKER
0084
HENNIKER
HILLSBOROUGH
Sand Brook
0257
0086
Freeman Colby Rd
Bog Rd
11
0189
Match to page 12
0188
Sand Brook
0246
Gould Hill Rd
Patten Hill Rd
0293
0237
0389
0353
0245
0274
Pine Glen Rd
Megan Ln
8742
Colby Rd
0184
0183
Autumn Rd
Hillside St
0310
Winter St
Spring St
0390
0309
Gould Pond Rd
0235
0185
Cross Rd
Huntington Dr
Melody Rd
0270
Alpine Wy
0318
0351
Ellen Brook Rd
0297
Hummingbird Dr
Hemlock St
0254
0246
0275
0303
Gould Pond
Match to page 4
0 500 1,000 2,000 Feet
Nov 21 2011

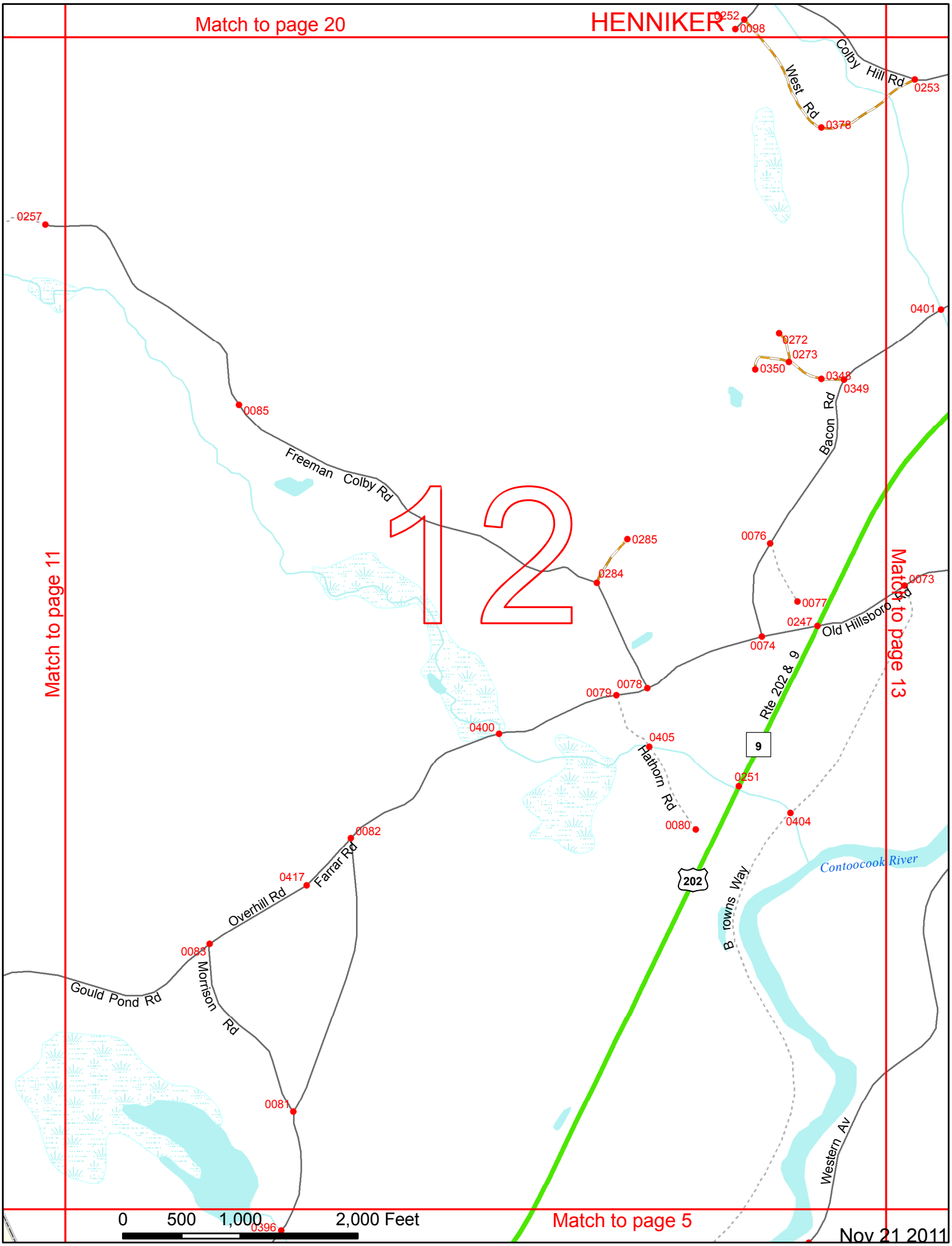
Match to page 20
HENNIKER
Match to page 11
Match to page 13
Match to page 5
12
0252
0098
Colby Hill Rd
0253
West Rd
0378
0257
0401
0272
0273
0350
0348
0349
Bacon Rd
0085
Freeman Colby Rd
0285
0284
0076
0077
0073
Old Hillsboro Rd
0247
0074
Rte 202 & 9
9
0078
0079
0400
0405
Hathorn Rd
0251
0080
0404
0082
Farrar Rd
0417
Overhill Rd
202
Contoocook River
Browns Way
0083
Morrison Rd
Gould Pond Rd
0081
Western Av
0396
0 500 1,000 2,000 Feet
Nov 21 2011

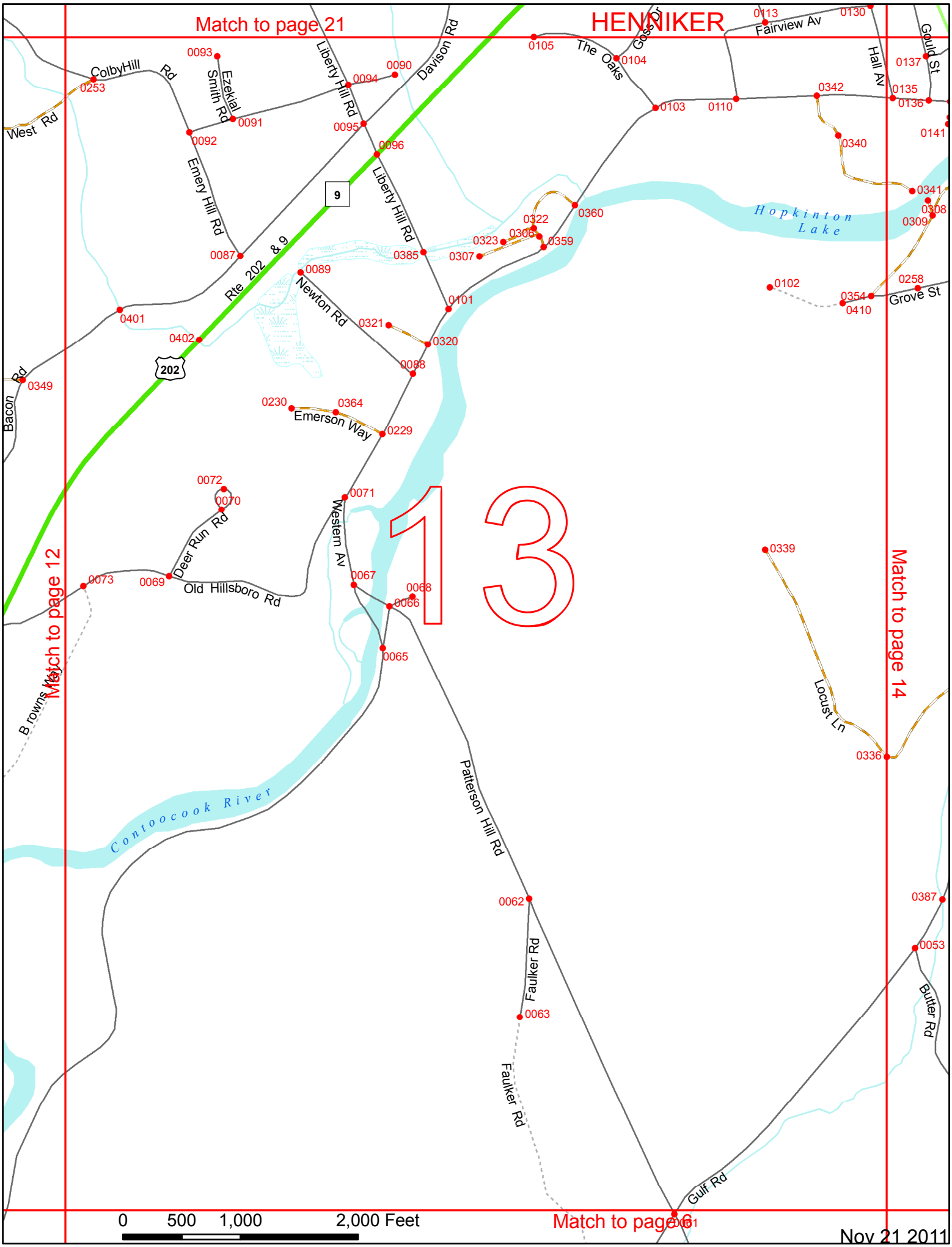
Match to page 21
HENNIKER
Match to page 12
Match to page 14
Match to page 6
13
ColbyHill Rd
West Rd
Ezekial Smith Rd
Liberty Hill Rd
Davison Rd
The Oaks
Goss Dr
Fairview Av
Hall Av
Gould St
Emery Hill Rd
Rte 202 & 9
9
202
Newton Rd
Hopkinton Lake
Grove St
Bacon Rd
Emerson Way
Deer Run Rd
Old Hillsboro Rd
Western Av
Locust Ln
Patterson Hill Rd
Contoocook River
Faulker Rd
Butter Rd
Gulf Rd
0 500 1,000 2,000 Feet
Nov 21 2011

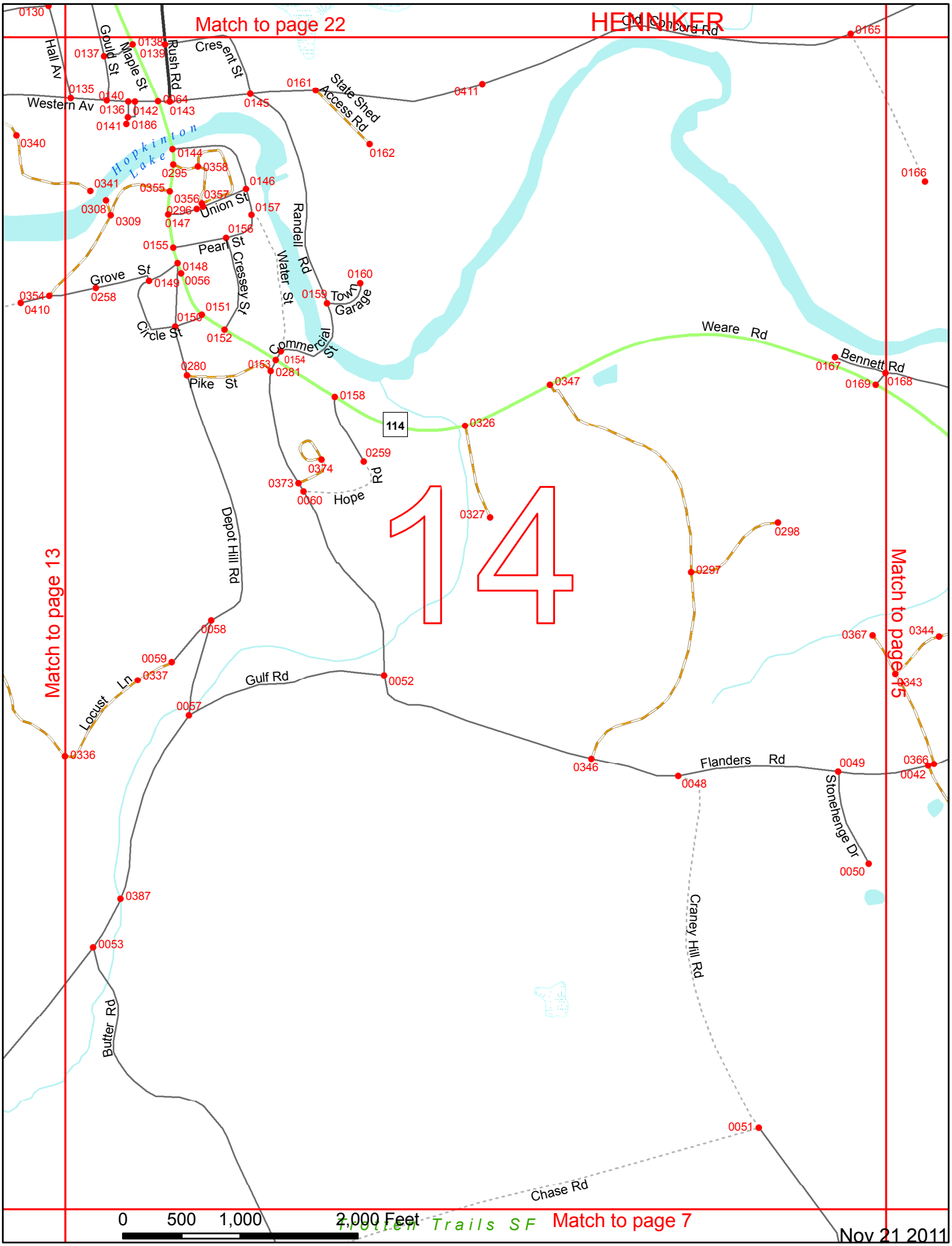
Match to page 22
HENNIKER
Match to page 13
Match to page 15
Match to page 7
14
Hall Av
Gould St
Maple St
Rush Rd
Crescent St
Old Concord Rd
State Shed Access Rd
Western Av
Hopkinton Lake
Union St
Randell Rd
Pearl St
Cressey St
Water St
Grove St
Town Garage
Circle St
Commercial St
Pike St
Weare Rd
Bennett Rd
114
Hope Rd
Depot Hill Rd
Gulf Rd
Locust Ln
Flanders Rd
Stonehenge Dr
Craney Hill Rd
Butter Rd
Chase Rd
0 500 1,000 2,000 Feet
Trails SF
Nov 21 2011

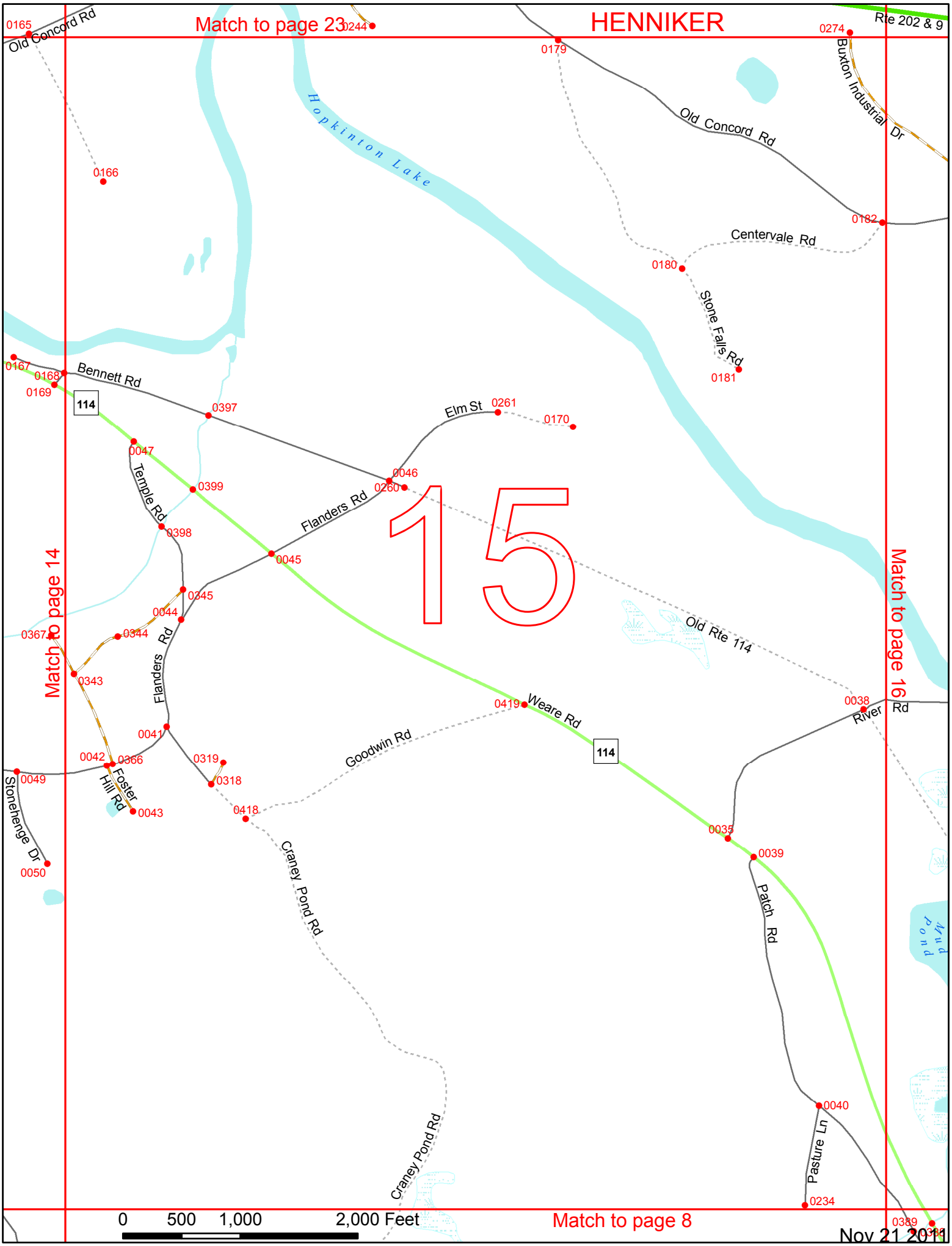
HENNIKER
Match to page 23
Match to page 14
Match to page 16
Match to page 8
15
Old Concord Rd
Rte 202 & 9
Buxton Industrial Dr
Hopkinton Lake
Centervale Rd
Stone Falls Rd
Bennett Rd
114
Elm St
Temple Rd
Flanders Rd
Old Rte 114
Weare Rd
River Rd
Goodwin Rd
Foster Hill Rd
Stonehenge Dr
Craney Pond Rd
Patch Rd
Pasture Ln
Mud Pond
0165
0244
0179
0274
0166
0182
0180
0181
0167
0168
0169
0397
0261
0170
0047
0046
0260
0399
0398
0045
0345
0044
0367
0344
0343
0041
0042
0366
0319
0318
0049
0043
0418
0419
0038
0035
0039
0040
0050
0234
0389
0 500 1,000 2,000 Feet
Nov 21 2011

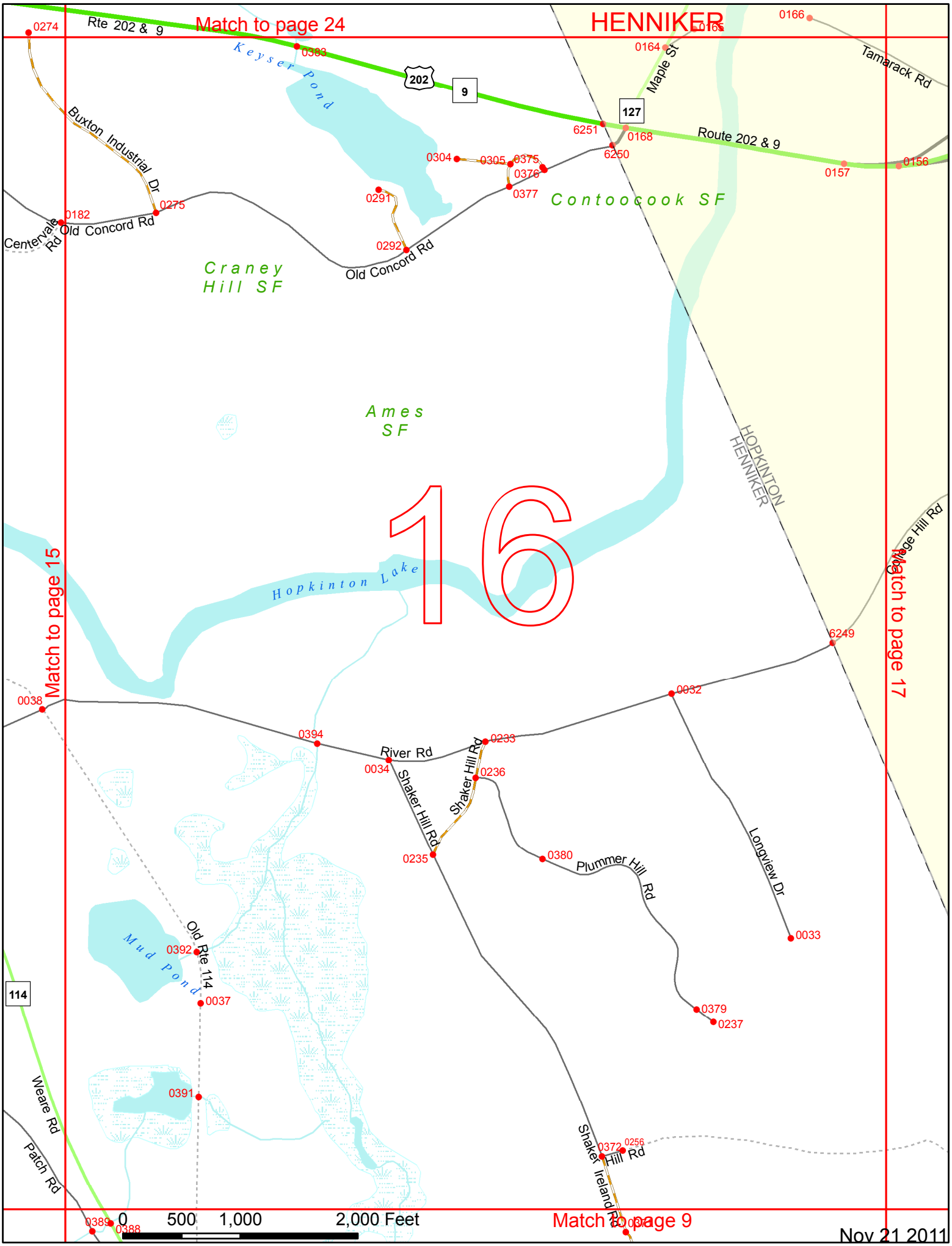
Match to page 24
HENNIKER
Rte 202 & 9
Keyser Pond
202
9
127
Maple St
Tamarack Rd
Route 202 & 9
Buxton Industrial Dr
Centervale Rd
Old Concord Rd
Craney Hill SF
Contoocook SF
Ames SF
HOPKINTON
HENNIKER
Hopkinton Lake
16
Match to page 15
Match to page 17
River Rd
Shaker Hill Rd
Plummer Hill Rd
Longview Dr
Old Rte 114
Mud Pond
114
Weare Rd
Patch Rd
Shaker Hill Rd
Ireland Rd
Match to page 9
0 500 1,000 2,000 Feet
Nov 21 2011

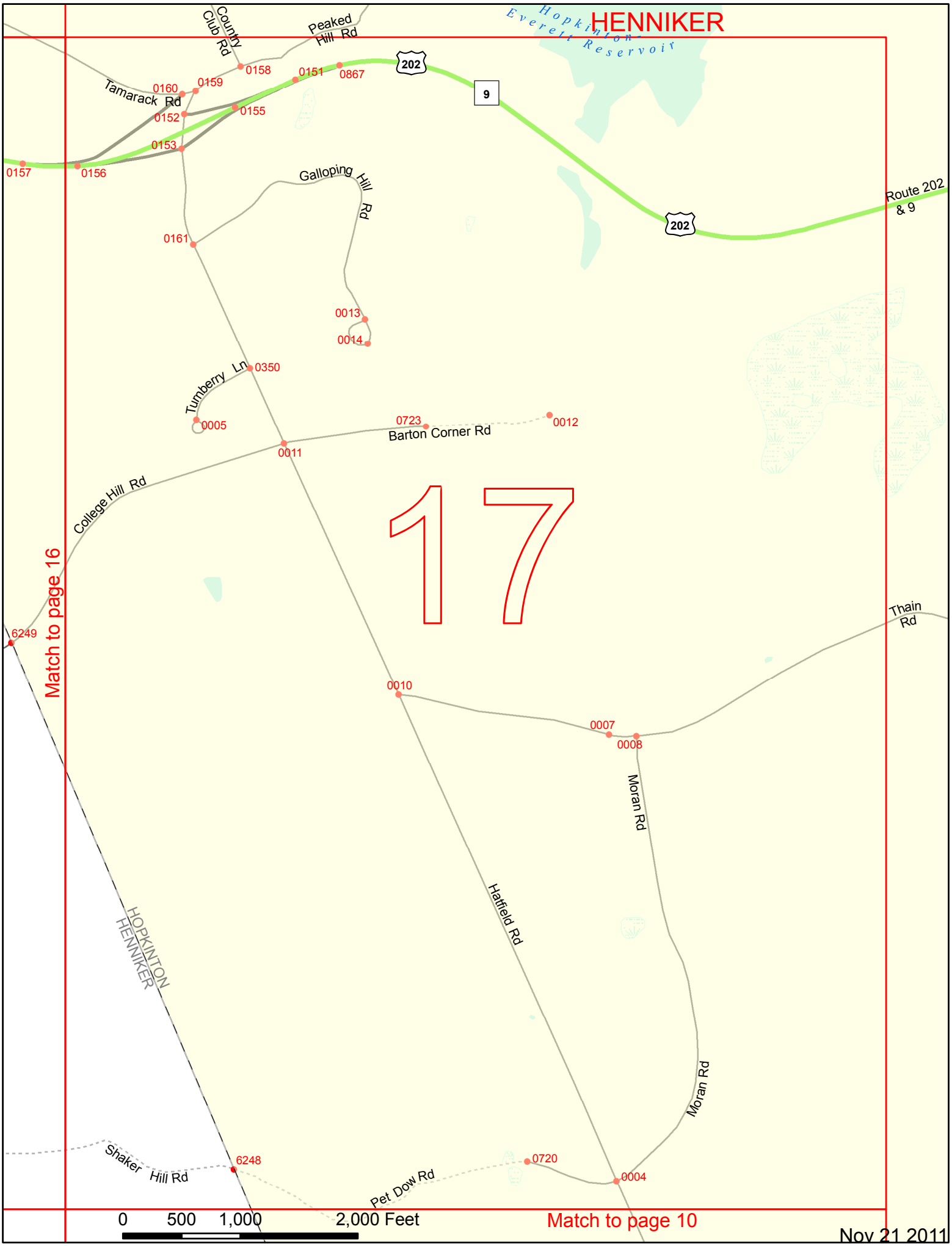
HENNIKER
17
Match to page 16
Match to page 10
Hopkinton-Everett Reservoir
Country Club Rd
Peaked Hill Rd
Tamarack Rd
Galloping Hill Rd
Turnberry Ln
Barton Corner Rd
College Hill Rd
Thain Rd
Moran Rd
Hatfield Rd
Shaker Hill Rd
Pet Dow Rd
HOPKINTON
HENNIKER
Route 202 & 9
202
9
0158
0151
0867
0160
0159
0152
0155
0153
0157
0156
0161
0013
0014
0350
0005
0723
0012
0011
6249
0010
0007
0008
6248
0720
0004
0
500
1,000
2,000 Feet

Nov 21 2011

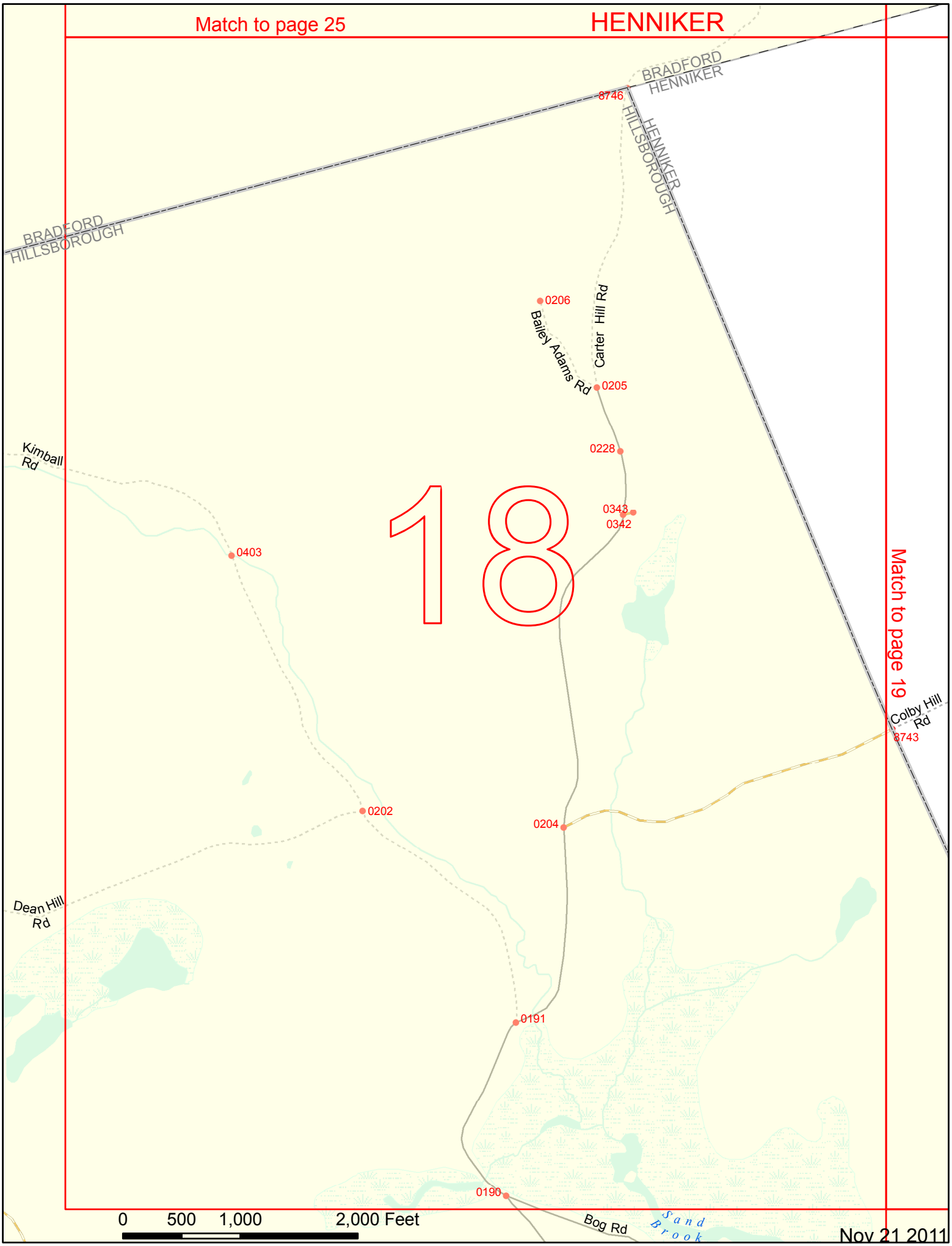
Match to page 25
HENNIKER
BRADFORD
HENNIKER
8746
HILLSBOROUGH
HENNIKER
BRADFORD
HILLSBOROUGH
0206
Bailey Adams Rd
Carter Hill Rd
0205
0228
Kimball Rd
18
0343
0342
0403
Match to page 19
Colby Hill Rd
8743
0202
0204
Dean Hill Rd
0191
0190
Bog Rd
Sand Brook
0 500 1,000 2,000 Feet
Nov 21 2011

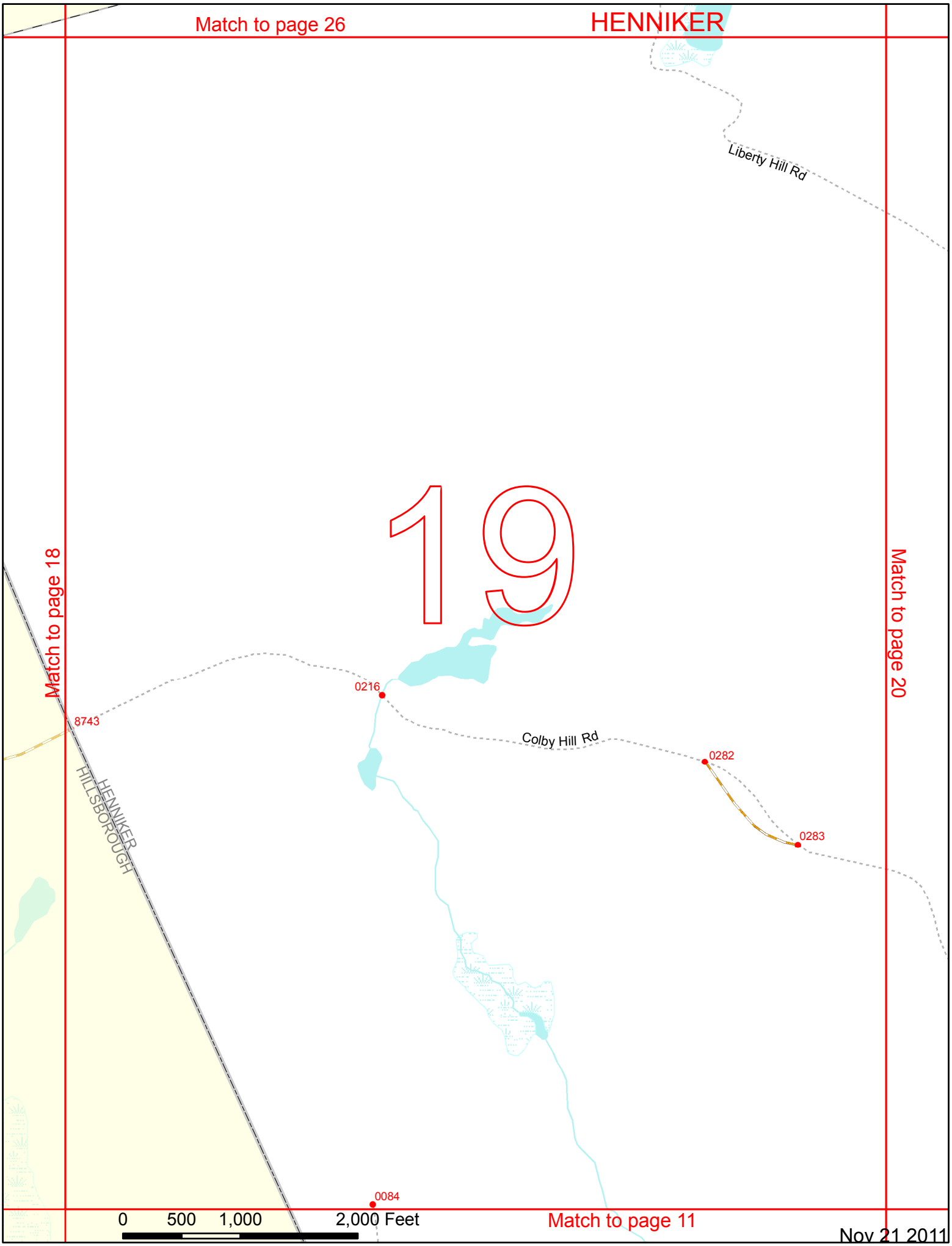
Match to page 26
HENNIKER
Liberty Hill Rd
19
Match to page 18
Match to page 20
0216
8743
Colby Hill Rd
0282
0283
HENNIKER
HILLSBOROUGH
0084
0 500 1,000 2,000 Feet
Match to page 11
Nov 21 2011

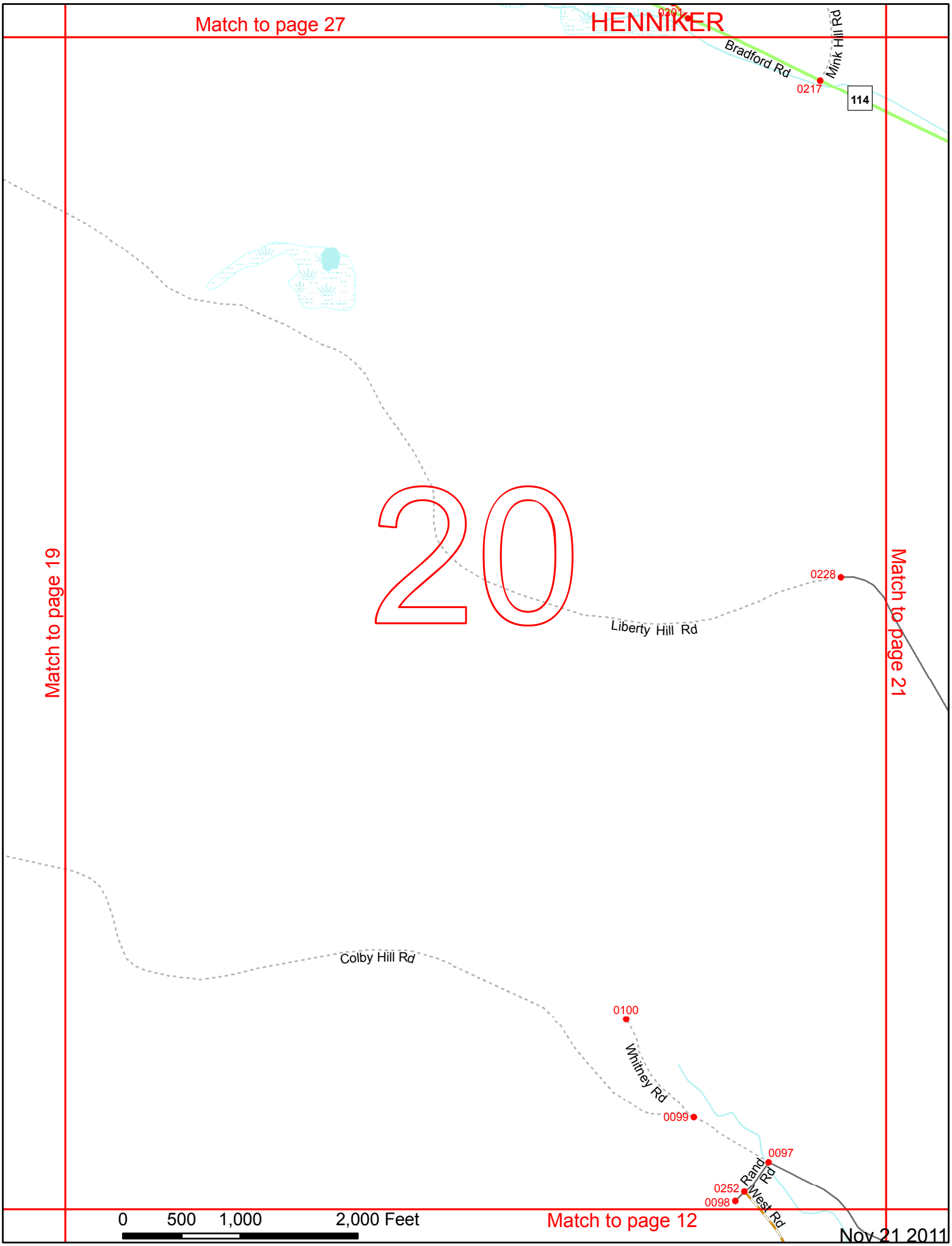
Match to page 27
HENNIKER
0301
Bradford Rd
Mink Hill Rd
0217
114
20
Match to page 19
Match to page 21
0228
Liberty Hill Rd
Colby Hill Rd
0100
Whitney Rd
0099
0097
Rand Rd
0252
0098
West Rd
0 500 1,000 2,000 Feet
Match to page 12
Nov 21 2011

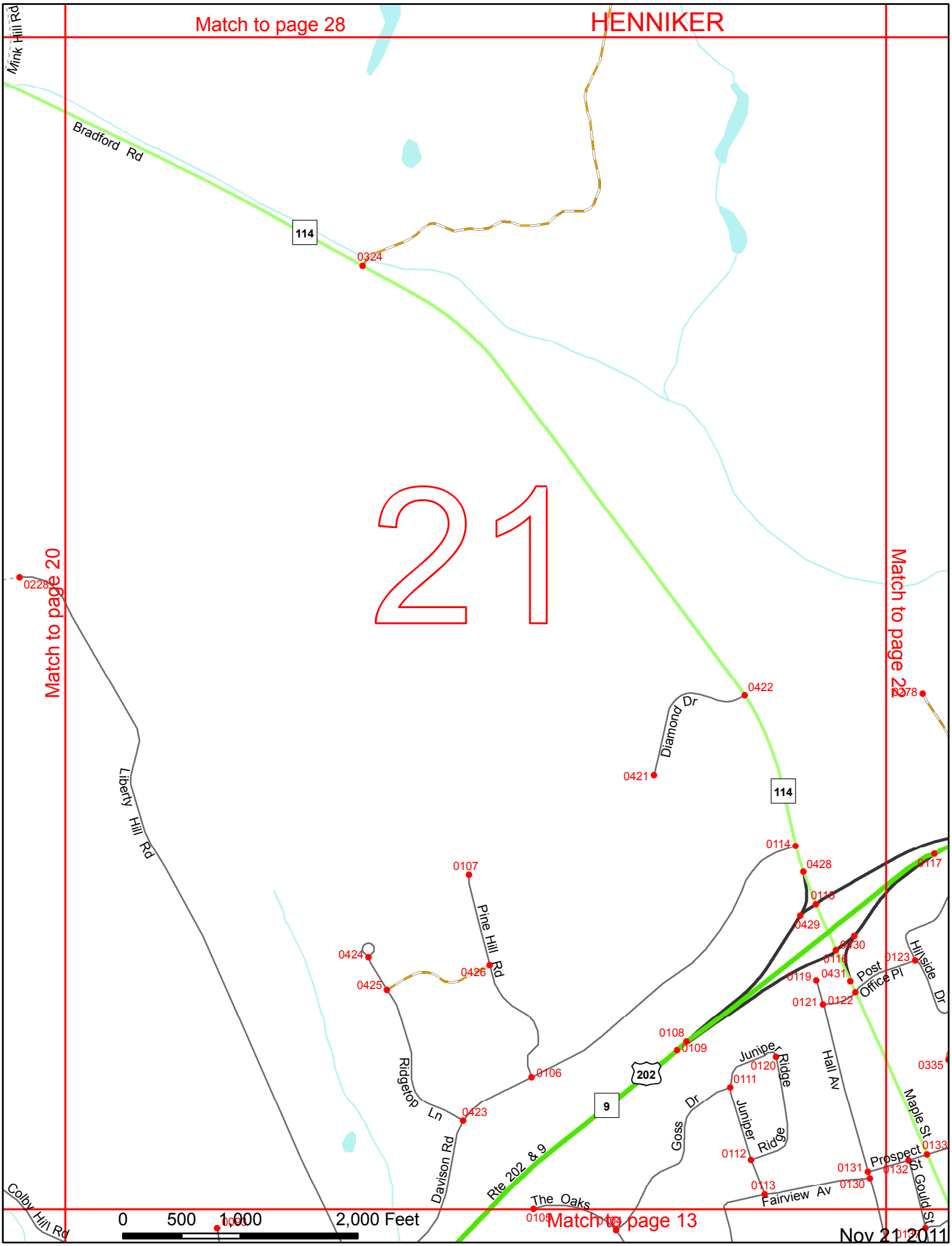
Match to page 28
HENNIKER
Mink Hill Rd
Bradford Rd
114
0324
21
Match to page 20
Match to page 22
0228
Liberty Hill Rd
0422
Diamond Dr
0421
114
0114
0428
0107
Pine Hill Rd
0429
0424
0426
0425
0430
0116
0123
Hillside Dr
0119
0431
Post Office Pl
0121
0122
0108
0109
Juniper Ridge
0120
0111
Hall Av
0335
Ridgetop Ln
0106
202
9
0423
Goss Dr
Maple St
Juniper Ridge
0112
0133
Prospect St
0131
0132
Davison Rd
Rte 202 & 9
0113
0130
Fairview Av
Gould St
The Oaks
Colby Hill Rd
0105
Match to page 13
0 500 1,000 2,000 Feet
Nov 21 2011

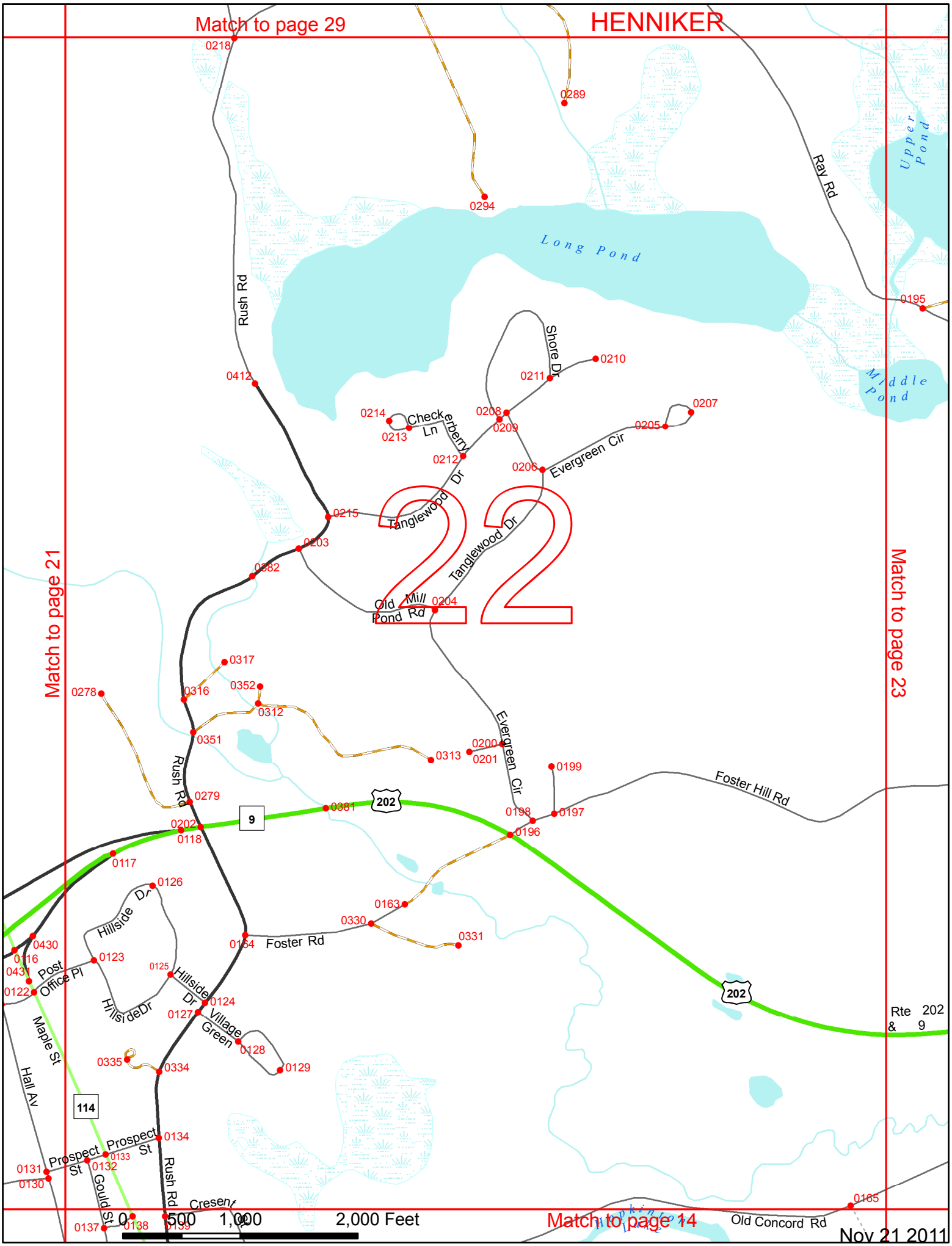
Match to page 29
HENNIKER
Match to page 21
Match to page 23
Match to page 14
22
Long Pond
Upper Pond
Middle Pond
Rush Rd
Ray Rd
Shore Dr
Checkerberry Ln
Tanglewood Dr
Evergreen Cir
Old Mill Pond Rd
Foster Hill Rd
Foster Rd
Hillside Dr
Post Office Pl
Village Green
Maple St
Hall Av
Prospect St
Gould St
Crescent
Old Concord Rd
202
9
114
Rte 202 & 9
0 500 1,000 2,000 Feet
Nov 21 2011

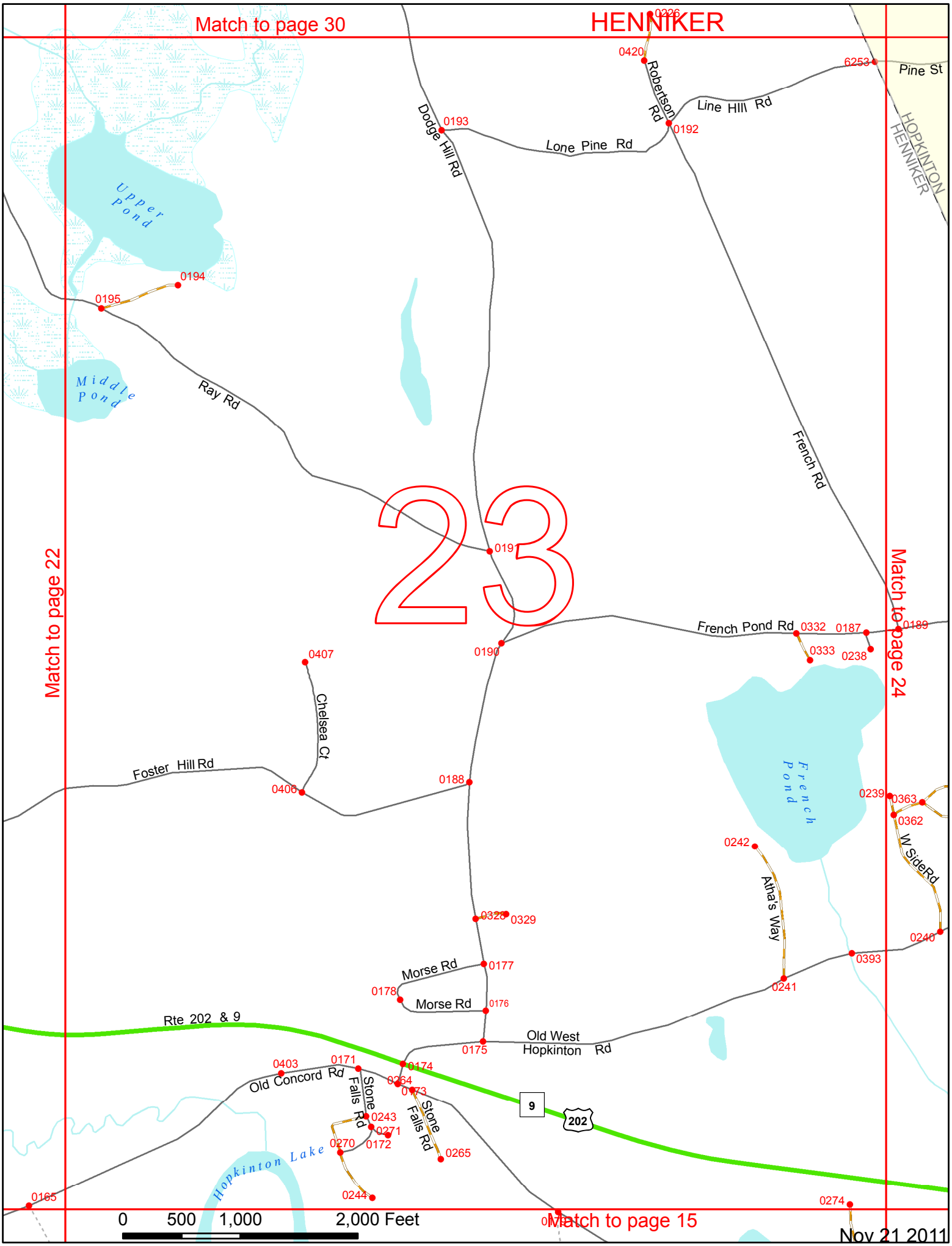
Match to page 30
HENNIKER
Match to page 22
Match to page 24
Match to page 15
23
Upper Pond
Middle Pond
French Pond
Hopkinton Lake
Dodge Hill Rd
Robertson Rd
Line Hill Rd
Lone Pine Rd
Pine St
HOPKINTON
HENNIKER
Ray Rd
French Rd
French Pond Rd
Chelsea Ct
Foster Hill Rd
W SideRd
Atha's Way
Morse Rd
Rte 202 & 9
Old West Hopkinton Rd
Old Concord Rd
Stone Falls Rd
0226
0420
6253
0193
0192
0194
0195
0191
0190
0332
0187
0189
0333
0238
0407
0406
0188
0239
0363
0362
0242
0328
0329
0240
0393
0241
0177
0178
0176
0175
0174
0403
0171
0264
0173
0243
0271
0270
0172
0265
0244
0165
0274
9
202
0 500 1,000 2,000 Feet
Nov 21 2011

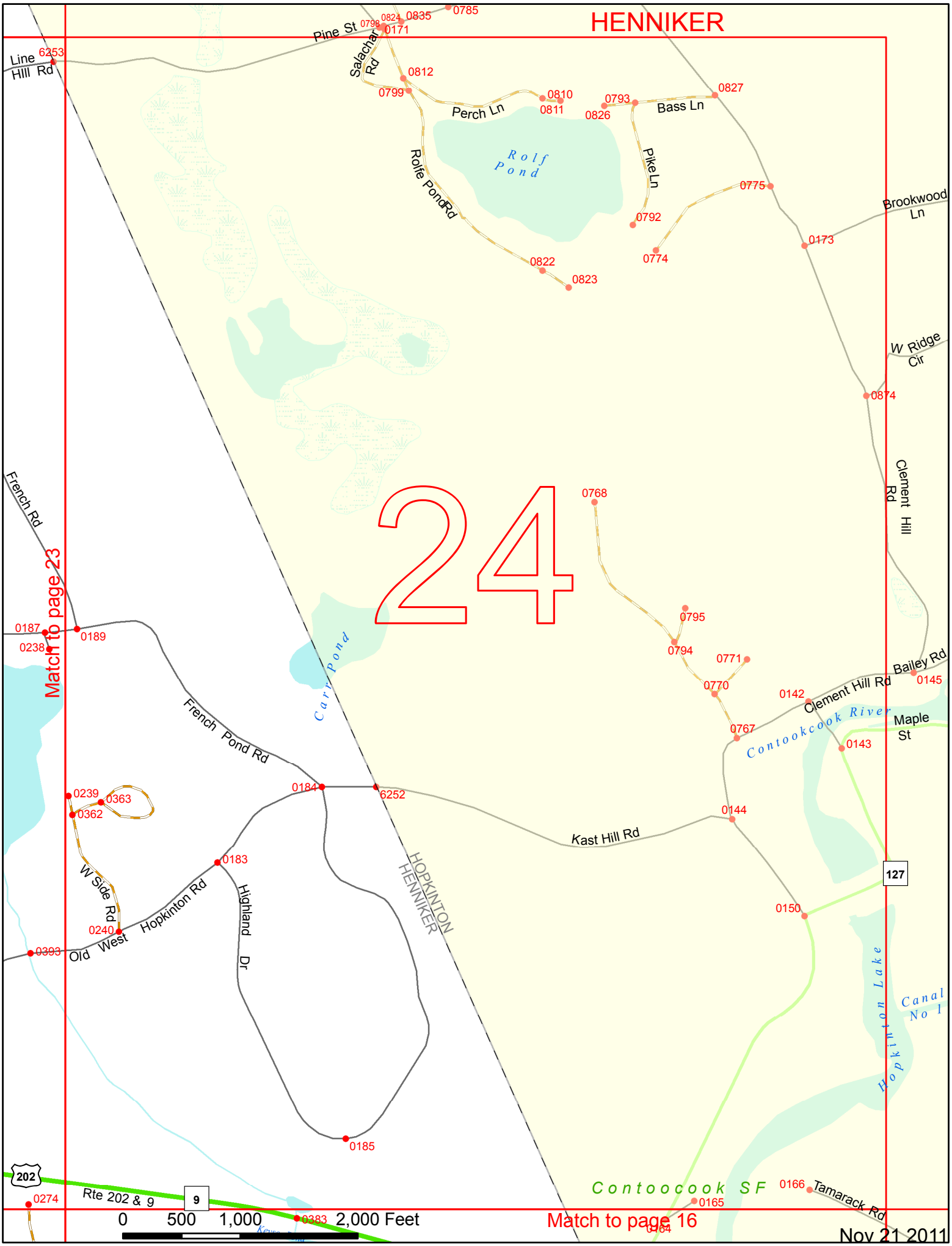
HENNIKER
24
Match to page 23
Match to page 16
Line Hill Rd
Pine St
Salachar Rd
Perch Ln
Bass Ln
Rolf Pond
Rolfe Pond Rd
Pike Ln
Brookwood Ln
W Ridge Cir
Clement Hill Rd
French Rd
Cary Pond
French Pond Rd
Kast Hill Rd
Clement Hill Rd
Bailey Rd
Contookcook River
Maple St
HOPKINTON
HENNIKER
W Side Rd
Hopkinton Rd
Highland Dr
Old West
Hopkinton Lake
Canal No 1
Contoocook SF
Tamarack Rd
Rte 202 & 9
127
202
9
0 500 1,000 2,000 Feet
Nov 21 2011

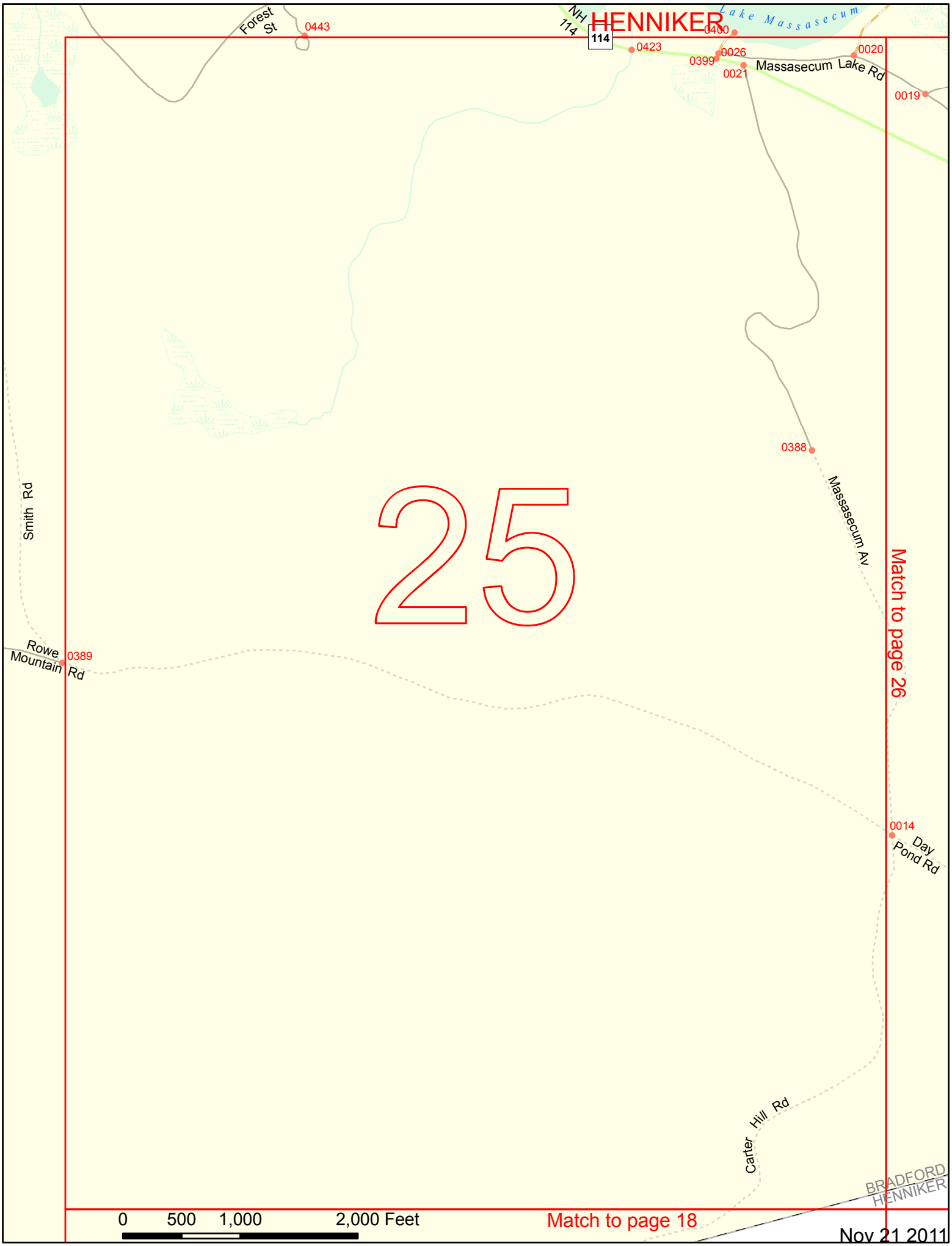
HENNIKER
Lake Massasecum
NH 114
114
Forest St
0443
0423
0400
0399
0026
0021
0020
0019
Massasecum Lake Rd
0388
Massasecum Av
Smith Rd
25
Rowe Mountain Rd
0389
Match to page 26
0014
Day Pond Rd
Carter Hill Rd
BRADFORD
HENNIKER
0 500 1,000 2,000 Feet
Match to page 18
Nov 21 2011

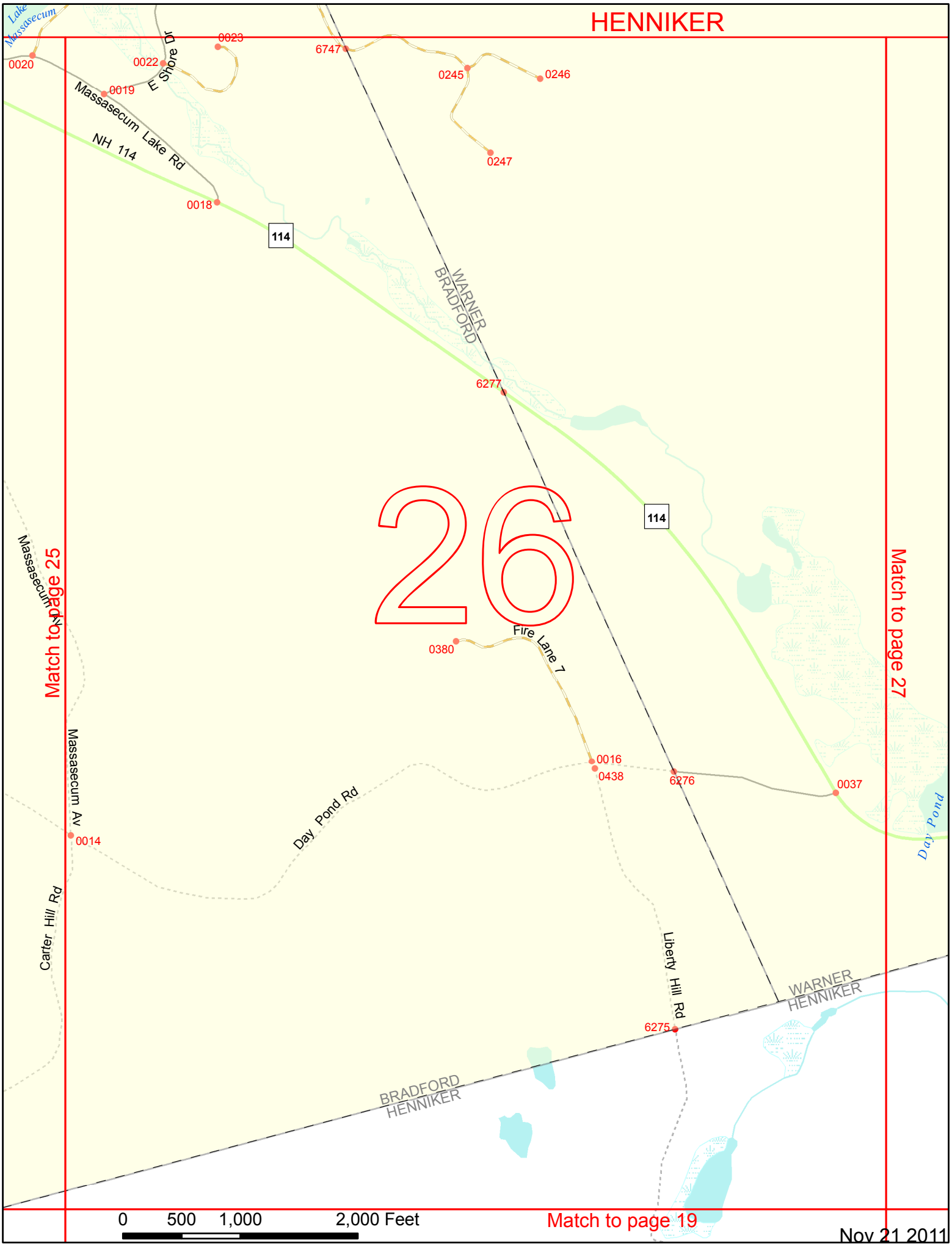
HENNIKER
Lake Massasecum
0020
0019
0022
0023
E Shore Dr
Massasecum Lake Rd
NH 114
0018
114
6747
0245
0246
0247
WARNER
BRADFORD
6277
26
114
Fire Lane 7
0380
0016
0438
6276
0037
Day Pond
Day Pond Rd
Massasecum Av
0014
Carter Hill Rd
Liberty Hill Rd
6275
WARNER
HENNIKER
BRADFORD
HENNIKER
Match to page 25
Match to page 27
Match to page 19
0 500 1,000 2,000 Feet
Nov 21 2011

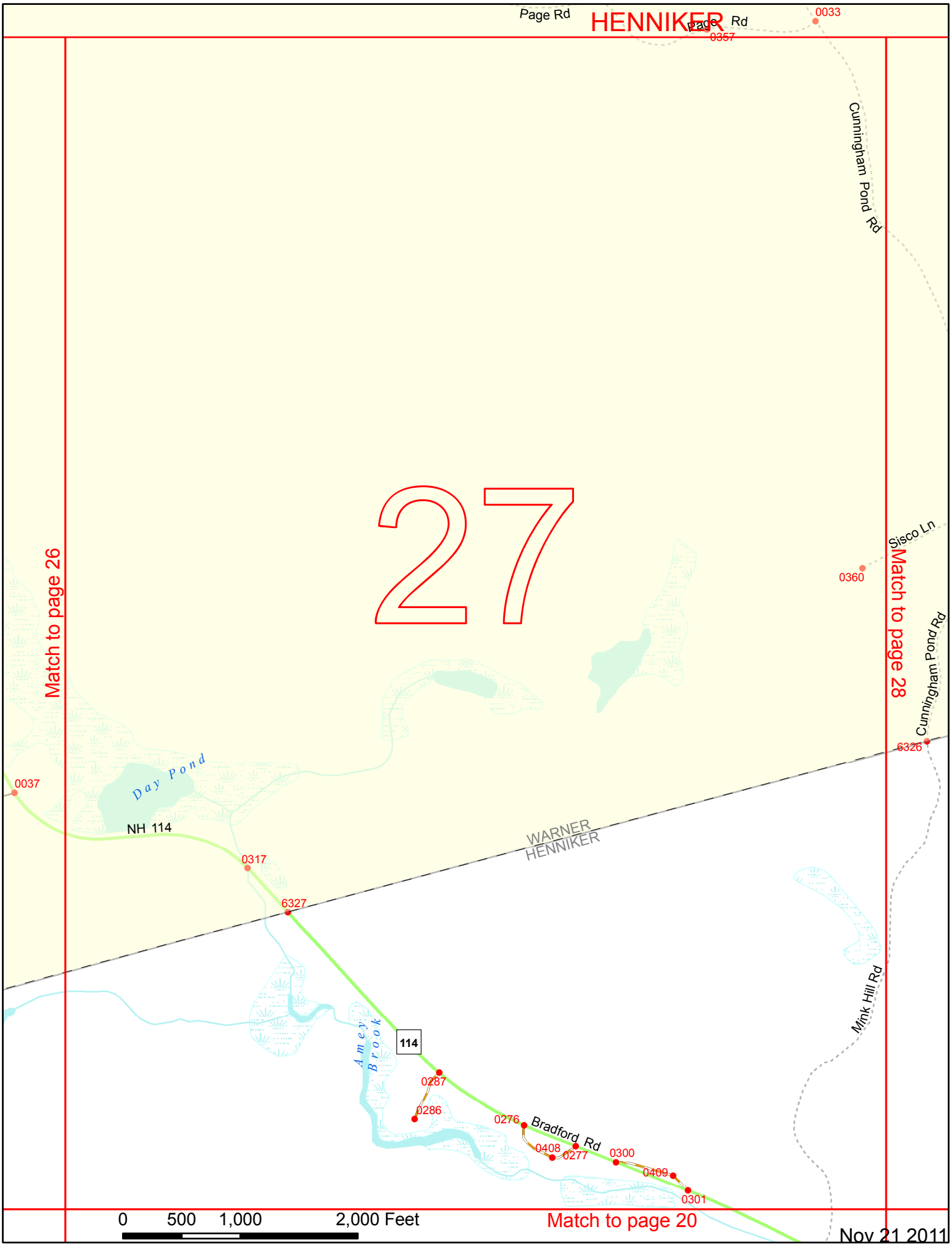
HENNIKER
Page Rd
Page Rd
0033
0357
Cunningham Pond Rd
27
Sisco Ln
0360
Match to page 26
Match to page 28
Cunningham Pond Rd
6326
Day Pond
0037
NH 114
WARNER
HENNIKER
0317
6327
Mink Hill Rd
Amey Brook
114
0287
0286
0276
Bradford Rd
0408
0277
0300
0409
0301
0
500
1,000
2,000 Feet
Match to page 20
Nov 21 2011

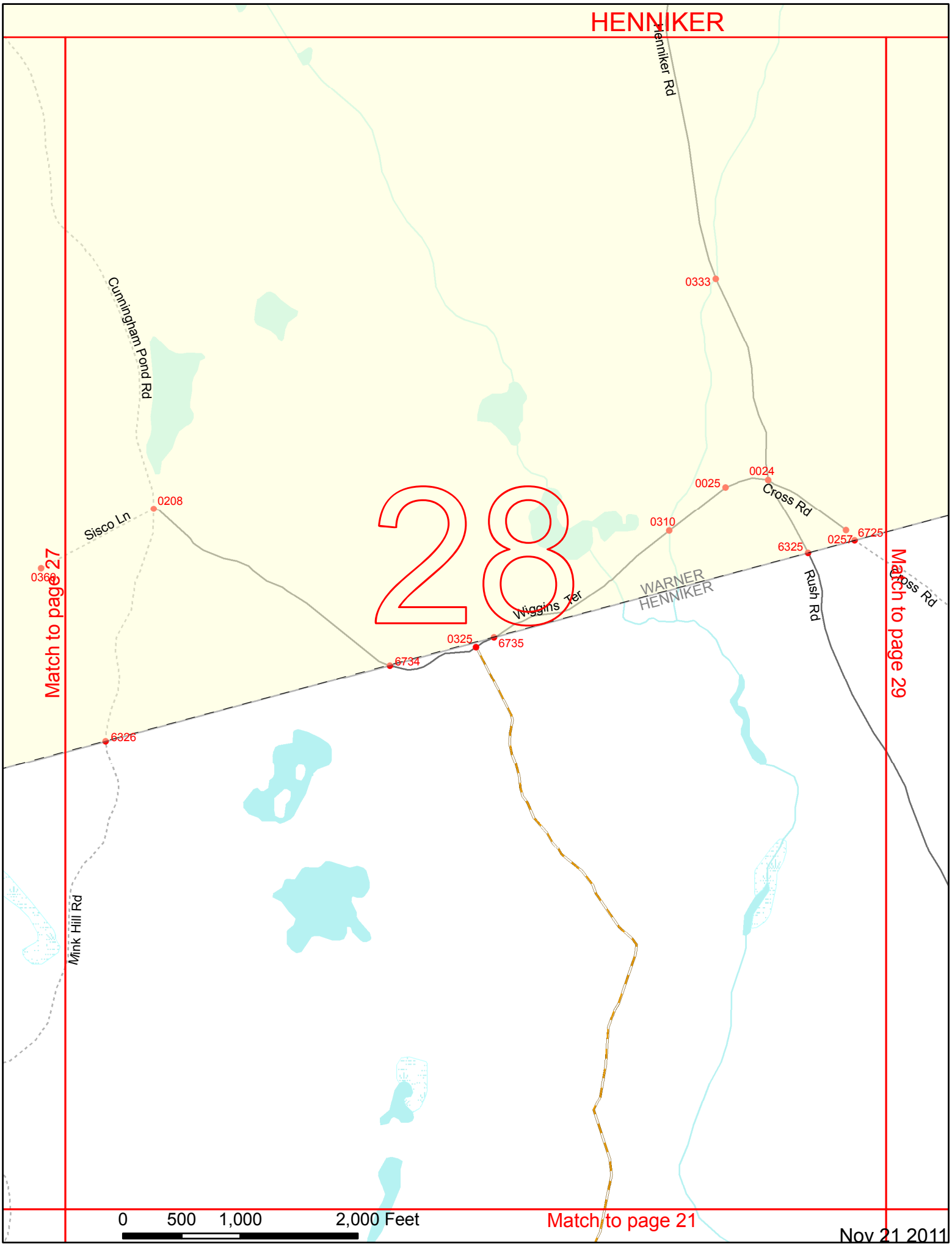
HENNIKER
Henniker Rd
0333
Cunningham Pond Rd
0208
Sisco Ln
0366
28
0024
0025
Cross Rd
0310
0257
6725
6325
Rush Rd
Mapps Rd
WARNER
HENNIKER
Viggins Ter
0325
6735
6734
6326
Mink Hill Rd
Match to page 27
Match to page 29
Match to page 21
0 500 1,000 2,000 Feet
Nov 21 2011

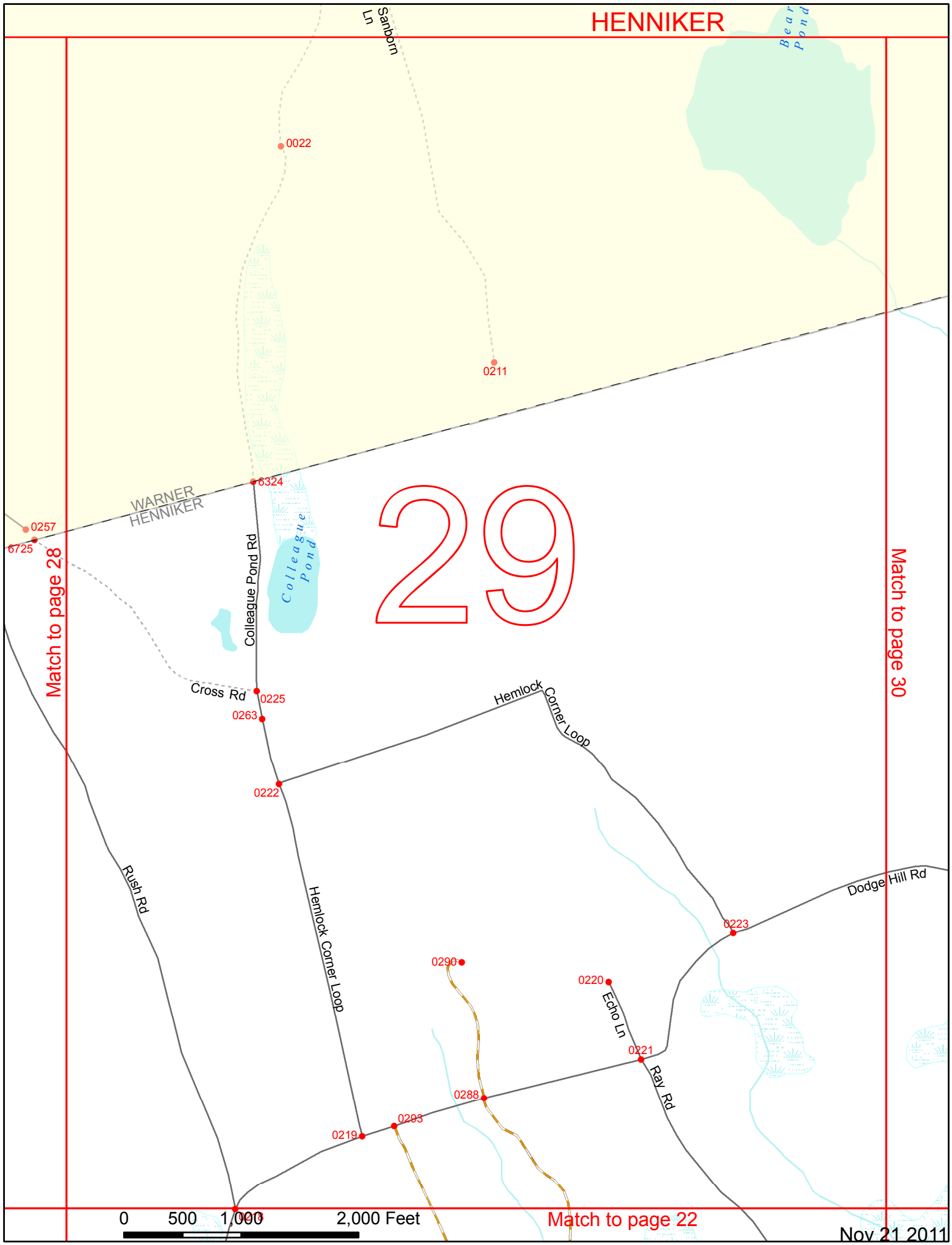
HENNIKER
Sanborn Ln
Bear Pond
0022
0211
6324
WARNER
HENNIKER
0257
6725
Colleague Pond
29
Colleague Pond Rd
Cross Rd
0225
0263
Hemlock Corner Loop
0222
Match to page 28
Match to page 30
Rush Rd
Hemlock Corner Loop
Dodge Hill Rd
0223
0290
0220
Echo Ln
0221
Ray Rd
0288
0293
0219
0 500 1,000 2,000 Feet
Match to page 22
Nov 21 2011

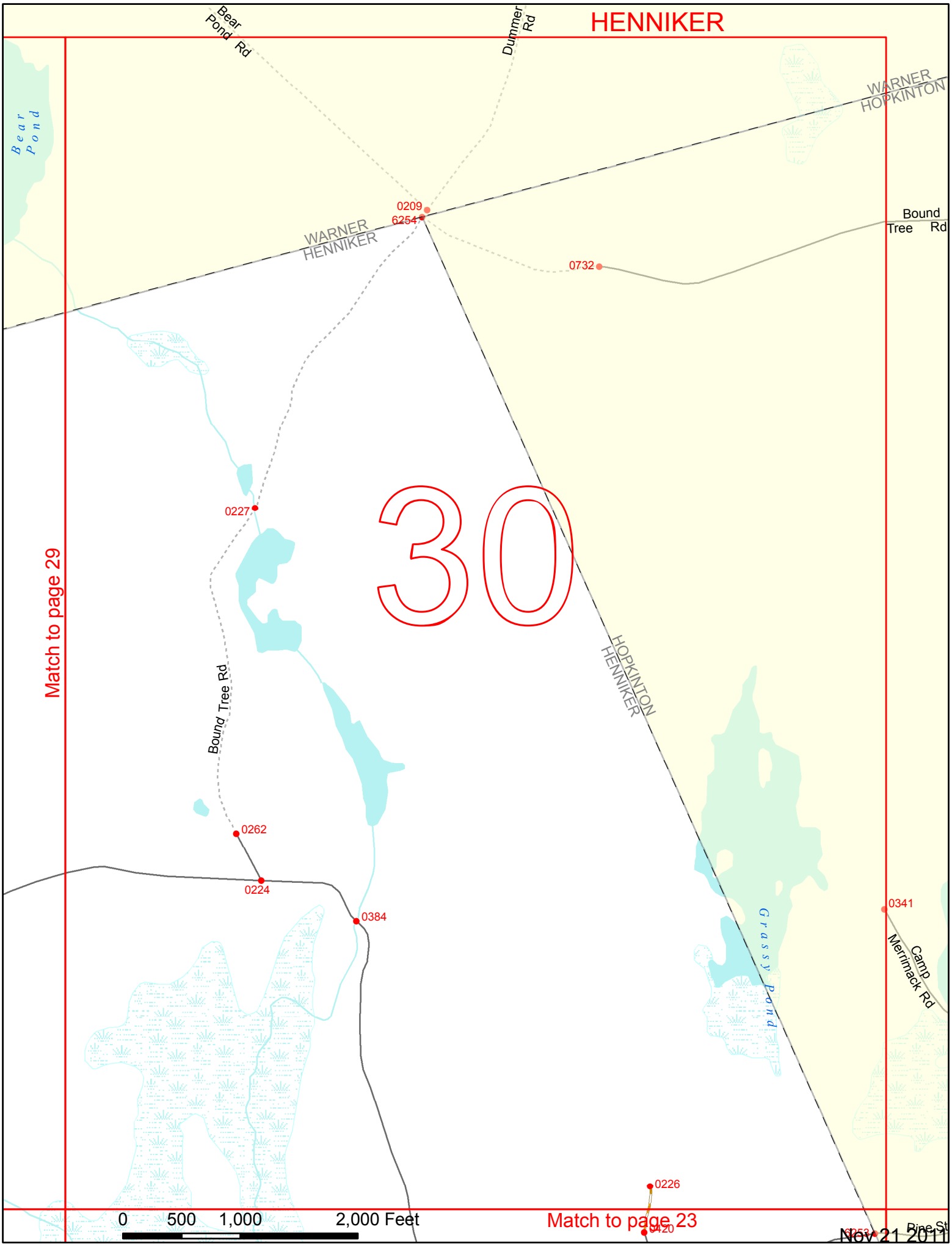
HENNIKER
Bear Pond Rd
Dummer Rd
WARNER
HOPKINTON
Bear Pond
0209
6254
WARNER
HENNIKER
Bound Tree Rd
0732
30
0227
Match to page 29
Bound Tree Rd
HOPKINTON
HENNIKER
0262
0224
0384
Grassy Pond
0341
Camp Merrimack Rd
0226
0420
Match to page 23
Pine St
0 500 1,000 2,000 Feet
Nov 21 2011