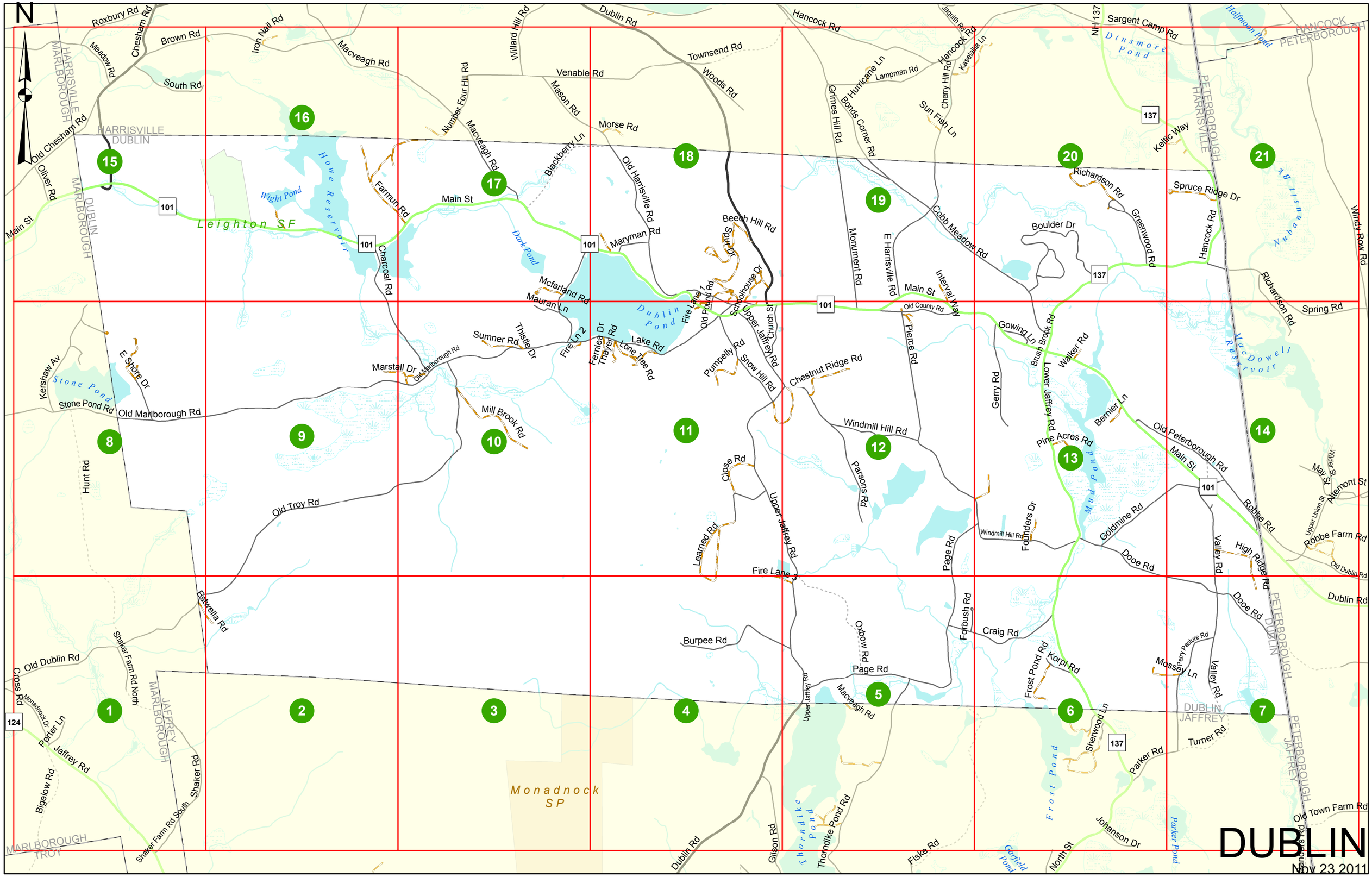
N
DUBLIN
Nov 23 2011
HARRISVILLE
MARLBOROUGH
DUBLIN
HANCOCK
PETERBOROUGH
JAFFREY
TROY
Roxbury Rd
Chesham Rd
Brown Rd
Meadow Rd
South Rd
Iroh Nail Rd
Macveagh Rd
Willard Hill Rd
Dublin Rd
Hancock Rd
Jaquith Rd
Sargent Camp Rd
NH 137
Halfmoon Pond
Dinsmore Pond
Number Four Hill Rd
Venable Rd
Mason Rd
Townsend Rd
Woods Rd
Hurricane Ln
Lampman Rd
Kasebaula Ln
Cherry Hill Rd
Grimes Hill Rd
Bonds Corner Rd
Sun Fish Ln
Keltic Way
Old Chesham Rd
Oliver Rd
Main St
Leighton SF
Wight Pond
Howe Reservoir
Farmun Rd
Blackberry Ln
Morse Rd
Old Harrisville Rd
Beech Hill Rd
Spur Dr
Maryman Rd
Dark Pond
Charcoal Rd
Mcfarland Rd
Mauran Ln
Dublin Pond
Fire Lane 1
Old Pound Rd
Schoolhouse Dr
Upper Jaffrey Rd
Church St
Monument Rd
E Harrisville Rd
Cobb Meadow Rd
Interval Way
Old County Rd
Richardson Rd
Greenwood Rd
Boulder Dr
Spruce Ridge Dr
Hancock Rd
Windy Row Rd
Nubanusit Bk
Spring Rd
Sumner Rd
Thistle Dr
Fire Ln 2
Fernlea Dr
Thayer Rd
Lone Tree Rd
Lake Rd
Pumpelly Rd
Snow Hill Rd
Chestnut Ridge Rd
Pierce Rd
Gowing Ln
Brush Brook Rd
Walker Rd
Gerry Rd
Lower Jaffrey Rd
Bernier Ln
Pine Acres Rd
Old Peterborough Rd
MacDowell Reservoir
Kershaw Av
E Shore Dr
Stone Pond
Stone Pond Rd
Old Marlborough Rd
Marstall Dr
Mill Brook Rd
Windmill Hill Rd
Parsons Rd
Close Rd
Learned Rd
Upper Jaffrey Rd
Mud Pond
Founders Dr
Goldmine Rd
Dooe Rd
Robbe Rd
Upper Union St
May St
Alternont St
Robbe Farm Rd
Old Dublin Rd
Valley Rd
High Ridge Rd
Hunt Rd
Old Troy Rd
Eswella Rd
Fire Lane 3
Page Rd
Forbush Rd
Craig Rd
Frost Pond Rd
Korpi Rd
Mossy Ln
Pasture Rd
Burpee Rd
Oxbow Rd
Macveagh Rd
Sherwood Ln
Turner Rd
Parker Rd
Johanson Dr
Old Town Farm Rd
Old Dublin Rd
Shaker Farm Rd North
Cross Rd
Monadnock Dr
Porter Ln
Jaffrey Rd
Bigelow Rd
Shaker Rd
Shaker Farm Rd South
Monadnock SP
Thorndike Pond
Thorndike Pond Rd
Gilson Rd
Fiske Rd
Garfield Pond
North St
Parker Pond
Old Stoddard Rd
101
137
124
15
16
17
18
19
20
21
8
9
10
11
12
13
14
1
2
3
4
5
6
7

New Hampshire DOT
Department of Transportation

Maps and data sets are not guaranteed to be free from errors and omissions. Data is in a constant state of update and correction by various groups and agencies. Information displayed on this map is the best available at the time of publication.

2012 Nodal Reference Bookmap

LEGEND

Divided Highway
Linited Access

Turnpike
Toll Road

U.S. Route

N.H. Route

State Roads
(Carries NO Route Number)

Local Roads

Class 6 Roads
(Not Maintained)

Private Roads

State Line

County Line

Town Line

Rivers & Streams

Lakes & Ponds

State Parks

National & State Forests

Reference Nodes

COLLECTING REFERENCES USING NODES OR MILE MARKERS

Beginning with 2007 NHDOT will accept crash locations by *Nodal or Mile Marker Reference* on selected divided highways, as specified below:

Selected Highway Codes:

- Interstate 89 **I89_NB** or **I89_SB**
- Interstate 93 **I93_NB** or **I93_SB**
- Interstate 95 **I95_NB** or **I95_SB**
- Interstate 293 **I293_NB** or **I293_SB**
- Interstate 393 **I393_NB** or **I393_SB**
- Turnpikes **FEE_NB** or **FEE_SB** & **SPA_NB** or **SPA_SB**
- NH Route 101 **NH101NB** or **NH101SB**

NOTE:
NB = Northbound
SB = Southbound
I = Interstate
FEE = F.E. Everet Turnpike
SPA = Spaulding Turnpike

REOUIRED FIELDS:

Nodal Reference
Example

Node 1	Feet From Node 1	Node 2
*0001**	*500*	*0002**

* *Node 1 & Node 2 from NHDOT Nodal Reference Maps*

Mile Marker Reference
Example

Feet to Marker	NSEW	Mile Marker
500	***S***	***9.6***

Route/Street
I89_NB

*** *Selected Highway Code*.

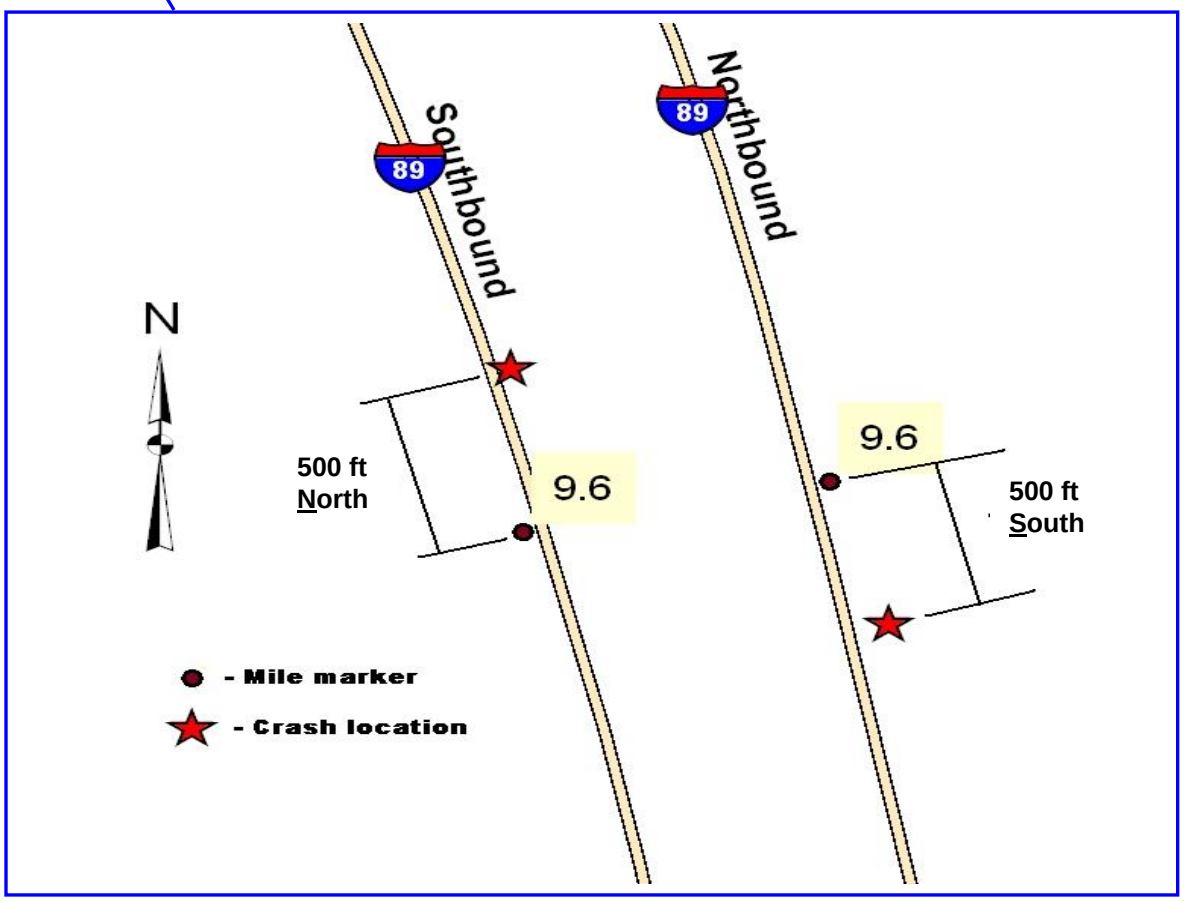

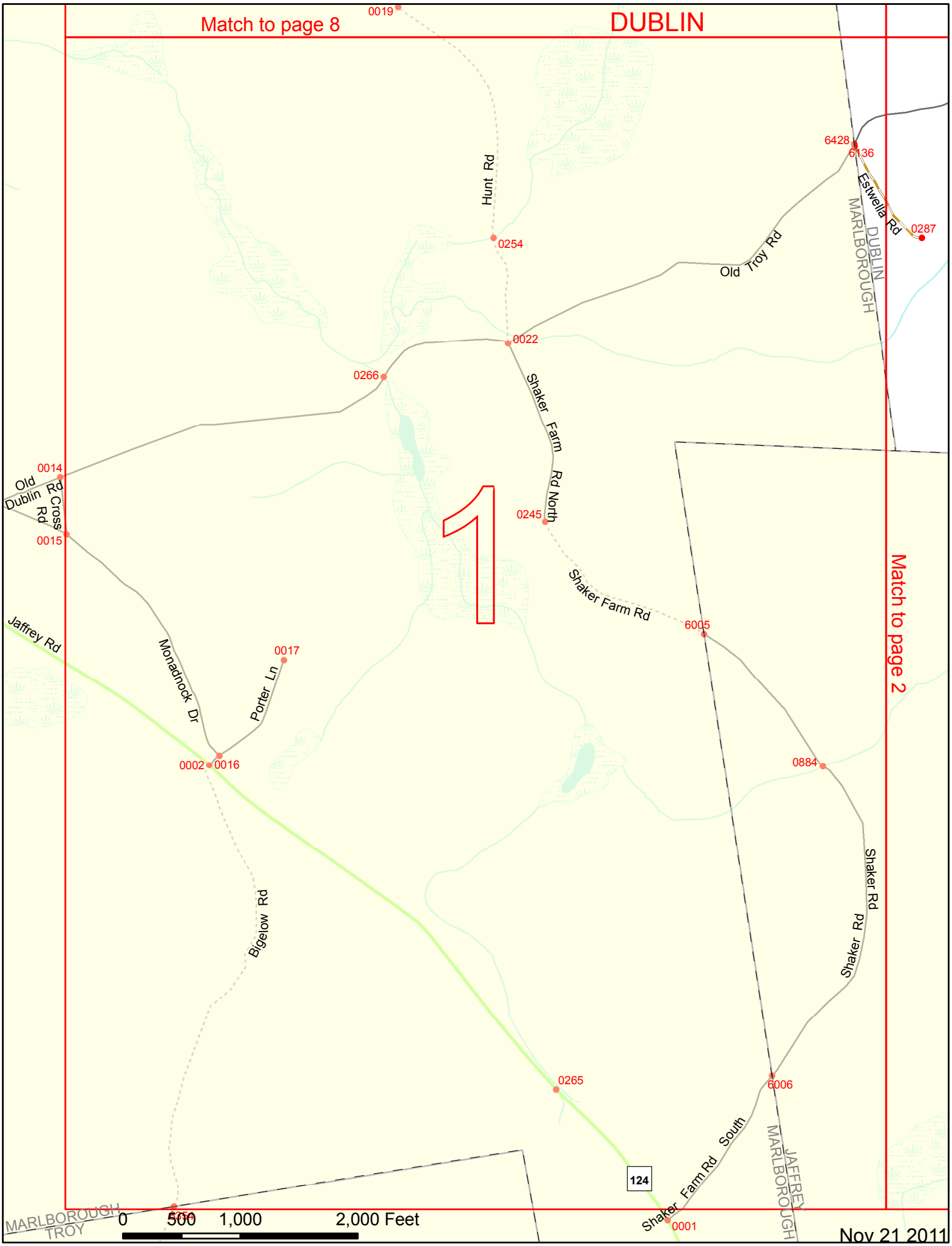
Match to page 8
DUBLIN
Match to page 2
0019
Hunt Rd
0254
6428
6136
Estwella Rd
0287
DUBLIN
MARLBOROUGH
Old Troy Rd
0022
0266
Shaker Farm Rd North
0014
Old Dublin Rd
Cross Rd
0015
0245
Shaker Farm Rd
6005
Jaffrey Rd
Monadnock Dr
Porter Ln
0017
0002
0016
0884
Shaker Rd
Shaker Rd
Bigelow Rd
0265
6006
Shaker Farm Rd South
124
JAFFREY
MARLBOROUGH
MARLBOROUGH
TROY
0001
0 500 1,000 2,000 Feet
Nov 21 2011

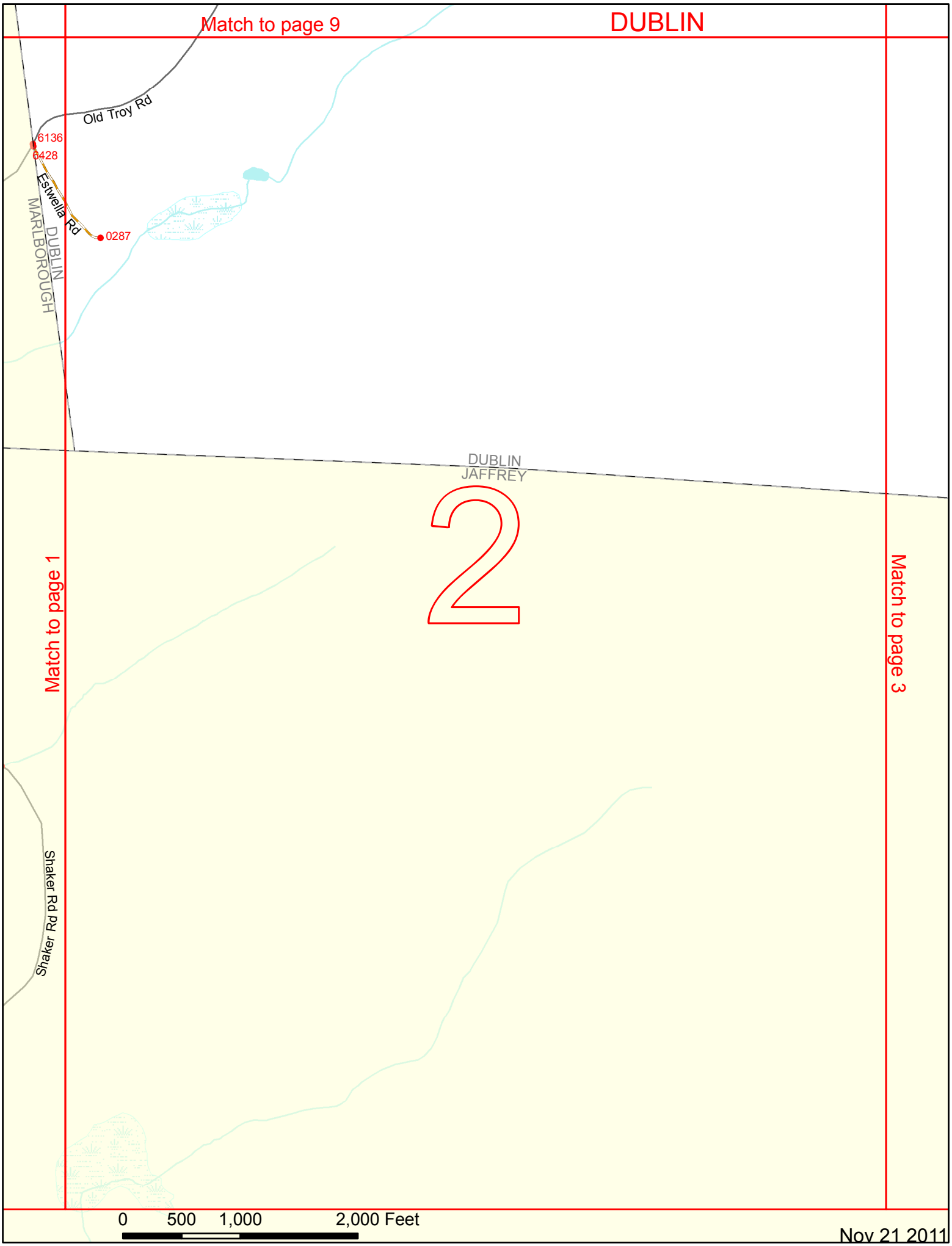
Match to page 9
DUBLIN
Old Troy Rd
6136
6428
Estwella Rd
0287
DUBLIN
MARLBOROUGH
DUBLIN
JAFFREY
2
Match to page 1
Match to page 3
Shaker Rd
Shaker Rd
0
500
1,000
2,000 Feet
Nov 21 2011

Match to page 10

DUBLIN

Match to page 2

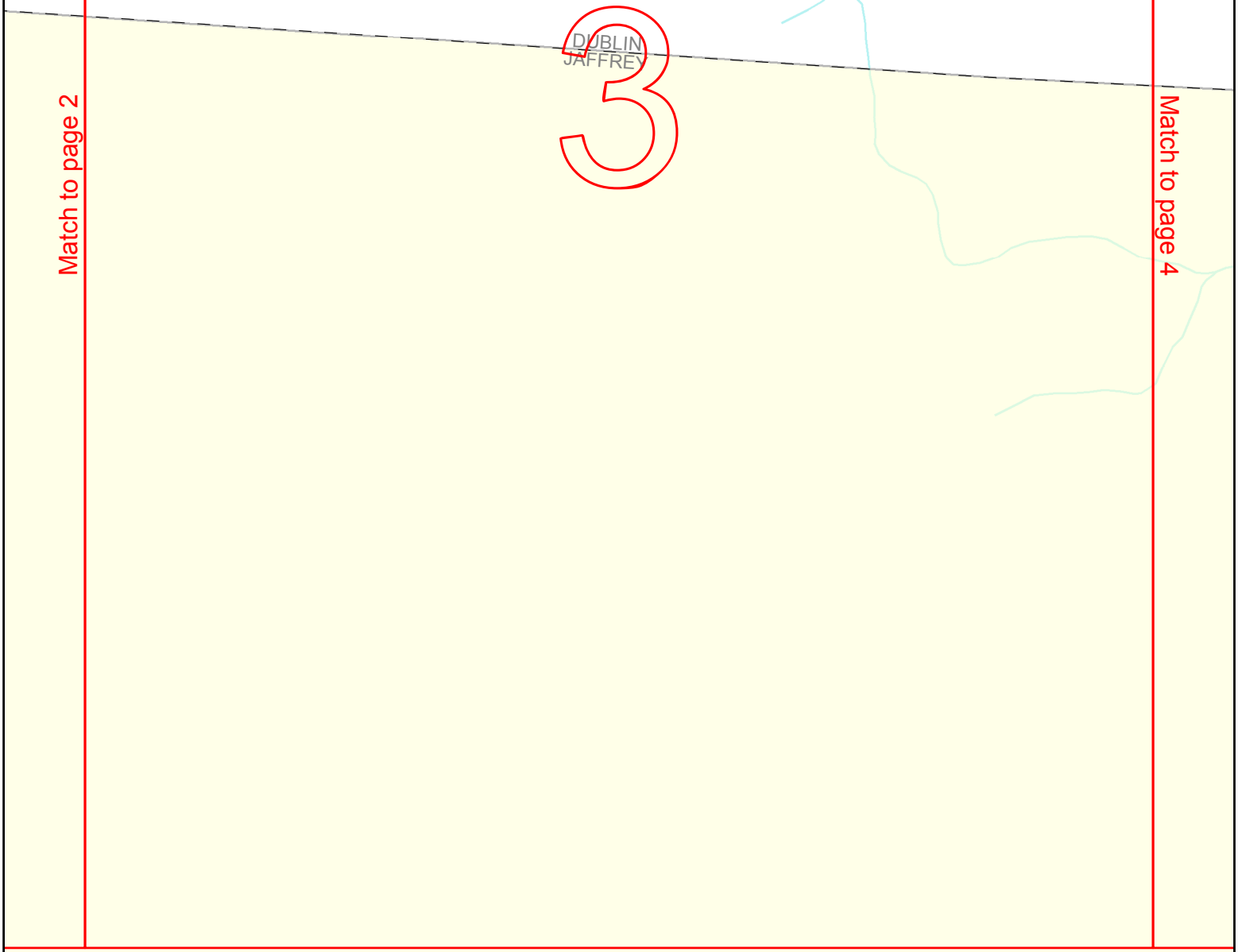

Match to page 4

0 500 1,000 2,000 Feet

Monadnock SP

Nov 21 2011

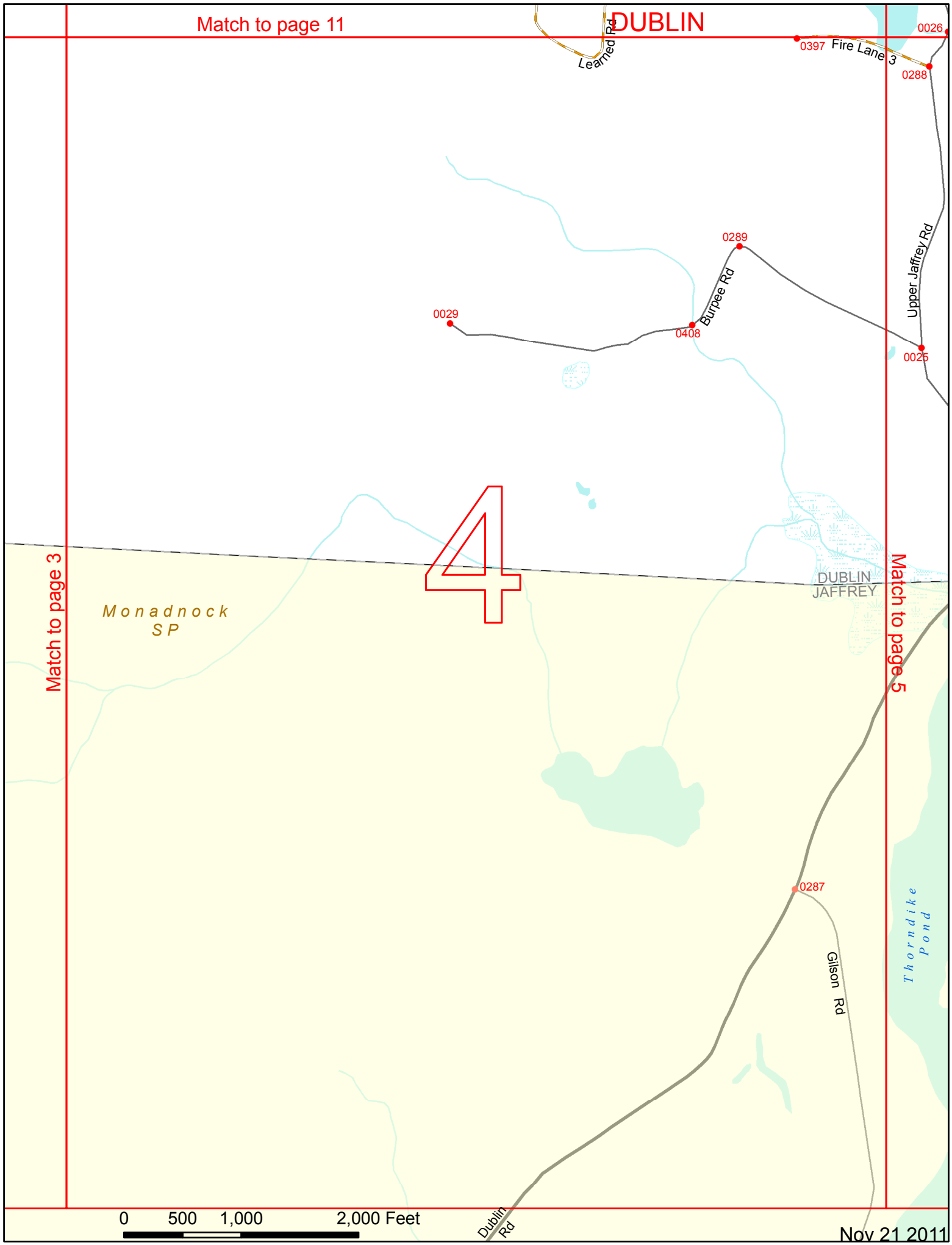
Match to page 11
DUBLIN
Learned Rd
0397
Fire Lane 3
0026
0288
0289
Burpee Rd
Upper Jaffrey Rd
0029
0408
0026
4
Match to page 3
Monadnock SP
DUBLIN
JAFFREY
Match to page 5
0287
Gilson Rd
Thorndike Pond
Dublin Rd
0 500 1,000 2,000 Feet
Nov 21 2011

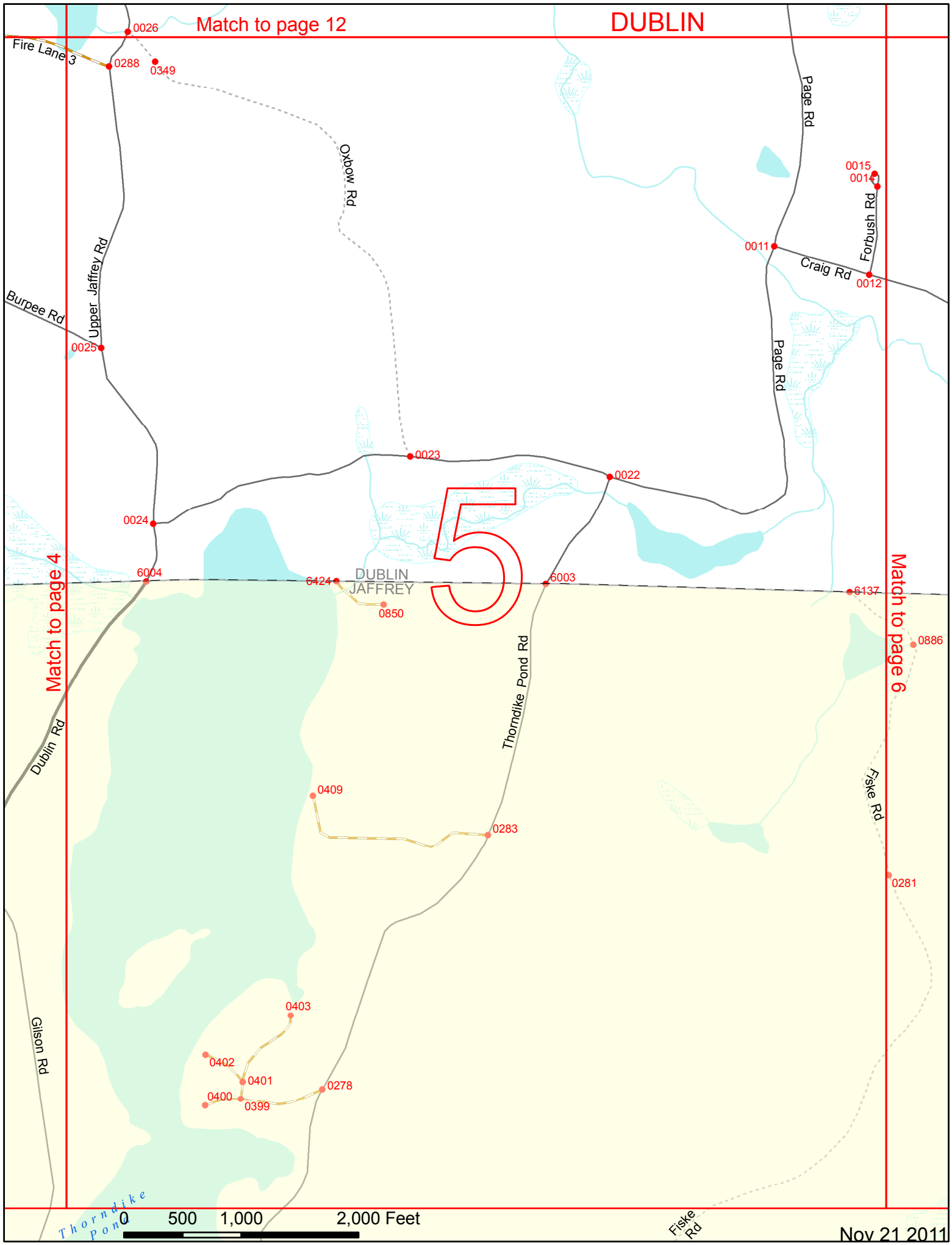
DUBLIN
Match to page 12
Match to page 4
Match to page 6
5
Fire Lane 3
Burpee Rd
Upper Jaffrey Rd
Oxbow Rd
Page Rd
Craig Rd
Forbush Rd
Dublin Rd
Thorndike Pond Rd
Fiske Rd
Gilson Rd
DUBLIN
JAFFREY
Thorndike Pond
0026
0288
0349
0015
0014
0011
0012
0025
0023
0022
0024
6004
6424
6003
6137
0850
0886
0409
0283
0281
0403
0402
0401
0400
0399
0278
0 500 1,000 2,000 Feet
Nov 21 2011

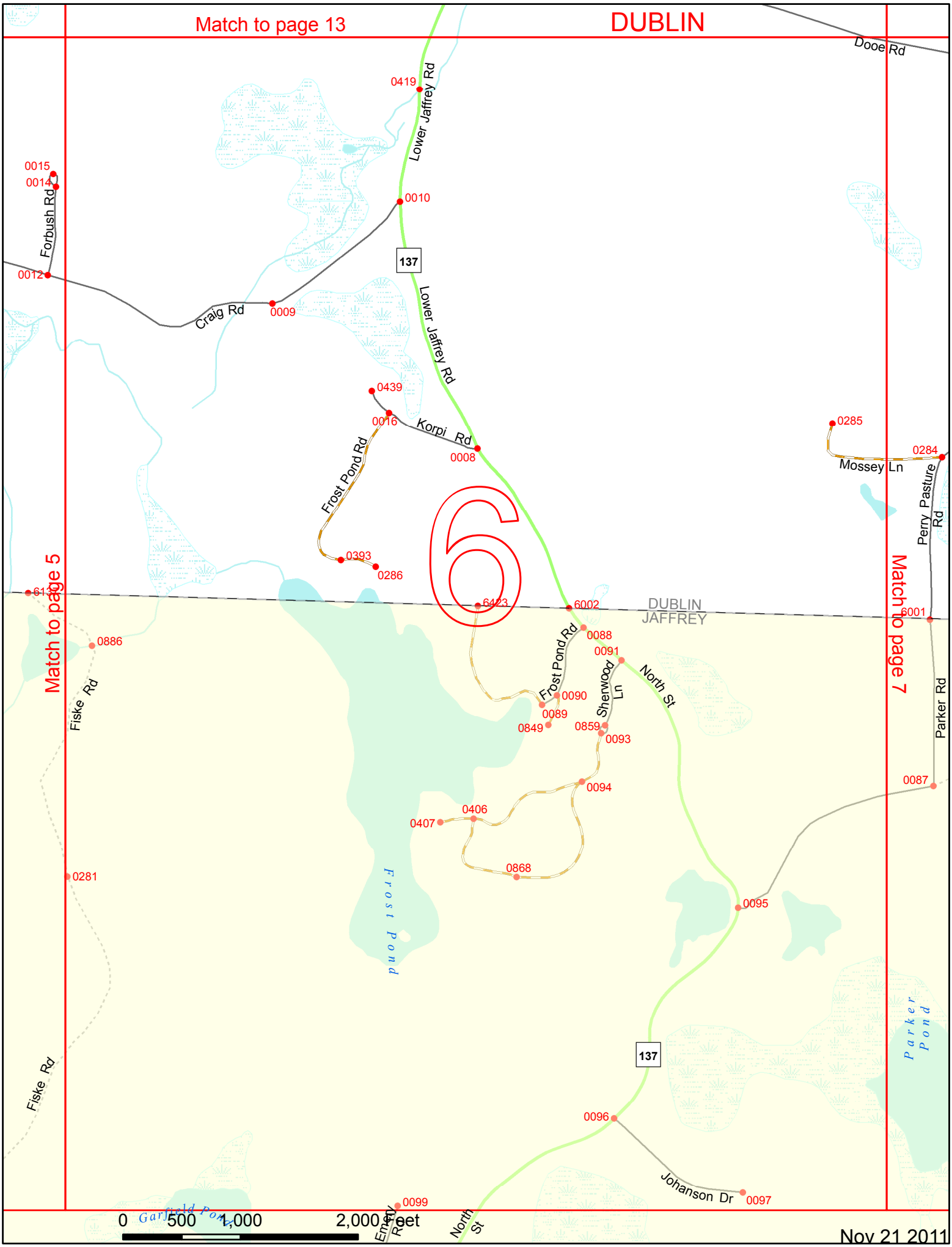
Match to page 13
DUBLIN
Dooe Rd
0419
Lower Jaffrey Rd
0015
0014
Forbush Rd
0010
137
0012
Craig Rd
0009
Lower Jaffrey Rd
0439
0016
Korpi Rd
0008
0285
0284
Mossey Ln
Perry Pasture Rd
Frost Pond Rd
6
0393
0286
Match to page 5
Match to page 7
6423
6002
DUBLIN
JAFFREY
6001
0886
0088
0091
Frost Pond Rd
Sherwood Ln
North St
Fiske Rd
0090
0089
0849
0859
0093
Parker Rd
0094
0087
0406
0407
0868
0281
Frost Pond
0095
Parker Pond
137
Fiske Rd
0096
Johanson Dr
0097
0099
Garfield Pond
Emery Rd
North St
0 500 1,000 2,000 Feet
Nov 21 2011

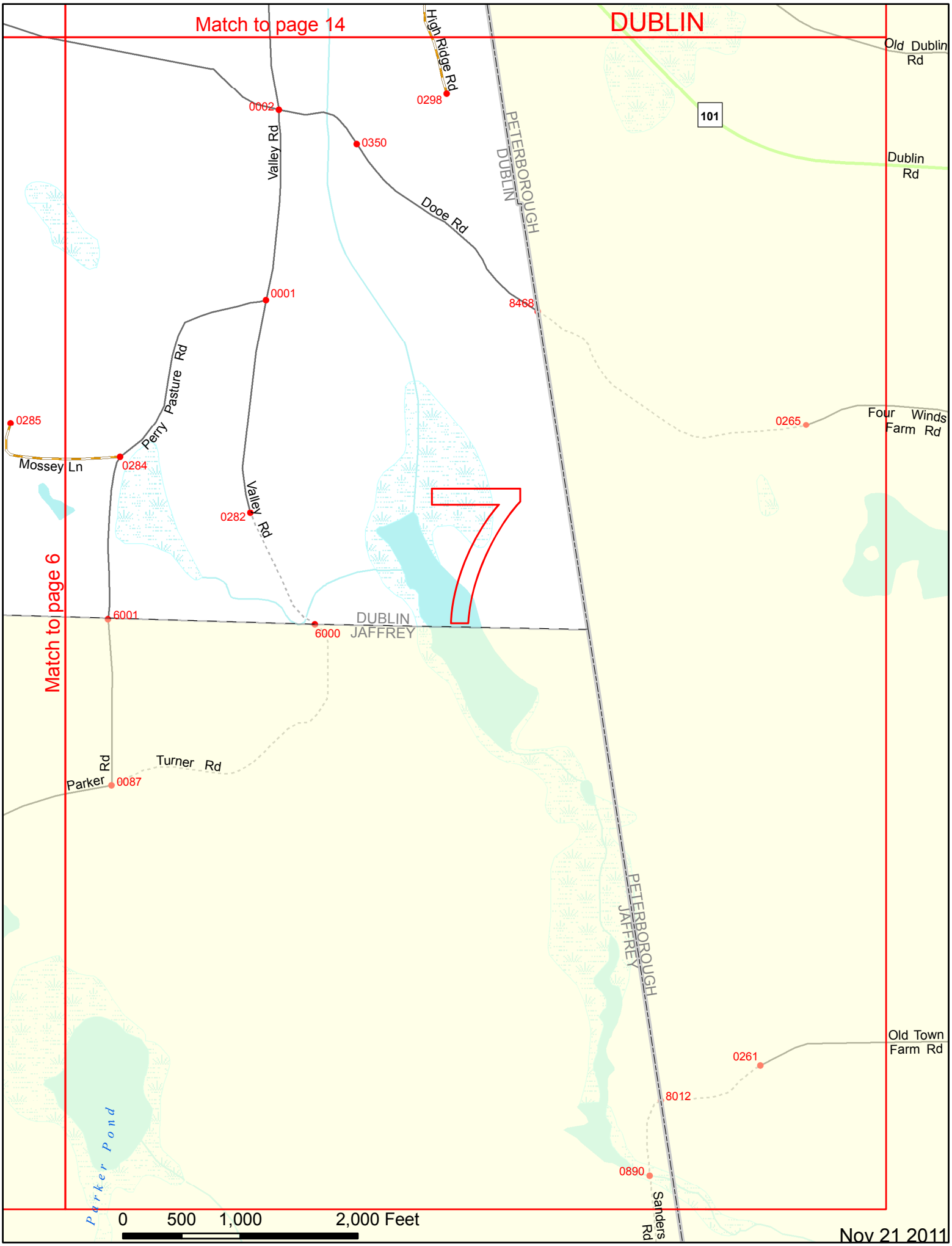
Match to page 14
DUBLIN
High Ridge Rd
0298
0002
Valley Rd
0350
Dooe Rd
PETERBOROUGH
DUBLIN
Old Dublin Rd
101
Dublin Rd
0001
8468
Perry Pasture Rd
0285
Mossey Ln
0284
0265
Four Winds Farm Rd
Valley Rd
0282
7
Match to page 6
6001
6000
DUBLIN
JAFFREY
Turner Rd
Parker Rd
0087
PETERBOROUGH
JAFFREY
Old Town Farm Rd
0261
8012
0890
Sanders Rd
Parker Pond
0
500
1,000
2,000 Feet
Nov 21 2011

Match to page 15

DUBLIN

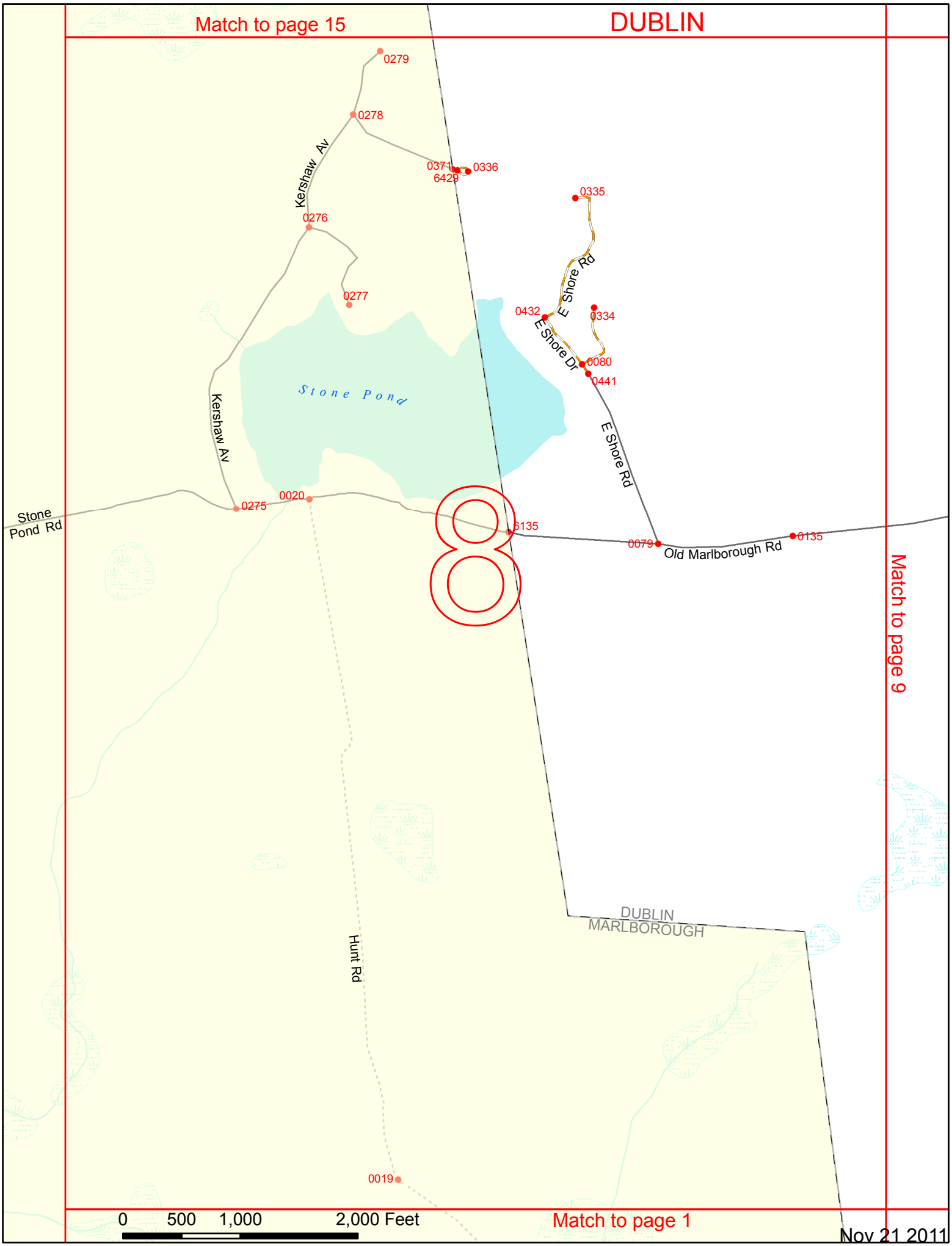

Match to page 9

Match to page 1

Nov 21 2011

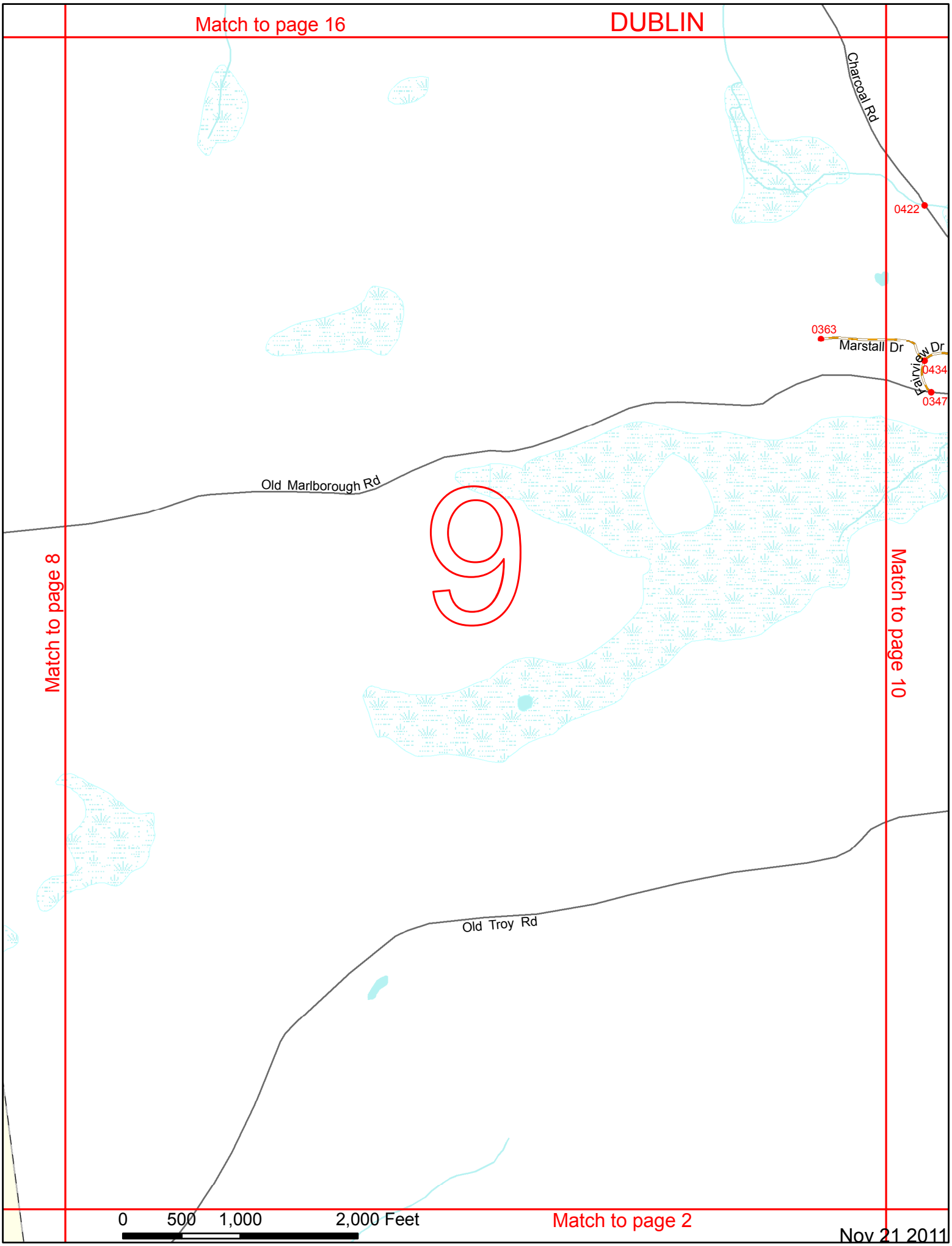
Match to page 16
DUBLIN
Charcoal Rd
0422
0363
Marstall Dr
Fairview Dr
0434
0347
Old Marlborough Rd
9
Match to page 8
Match to page 10
Old Troy Rd
0 500 1,000 2,000 Feet
Match to page 2
Nov 21 2011

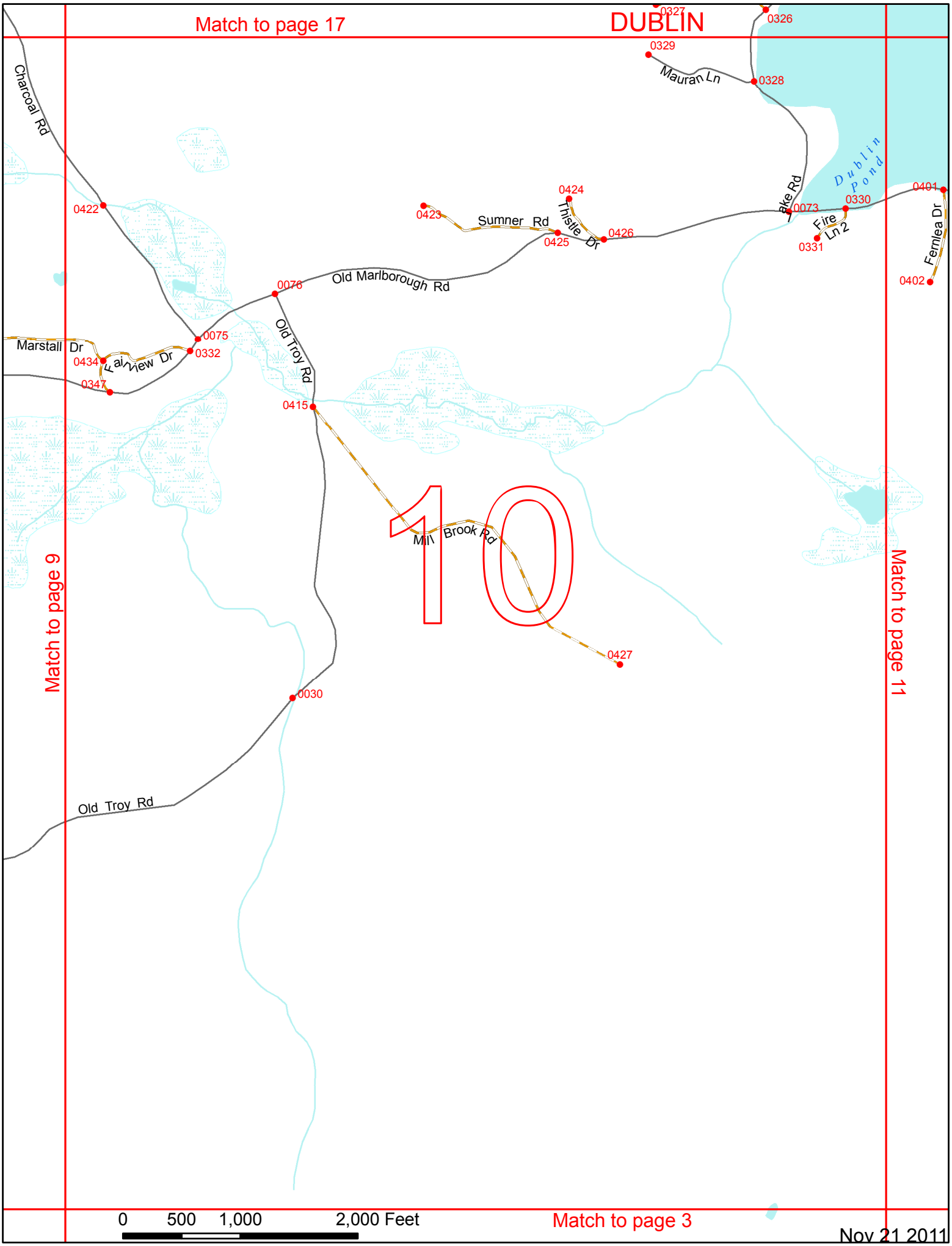
Match to page 17
DUBLIN
0327
0326
0329
Mauran Ln
0328
Charcoal Rd
Dublin Pond
0424
0401
0330
0422
0423
Sumner Rd
Thistle Dr
0426
0425
0073
Fire Ln 2
0331
Fernlea Dr
0402
0076
Old Marlborough Rd
Old Troy Rd
0075
Marstall Dr
0434
Fairview Dr
0332
0347
0415
10
Mill Brook Rd
0427
0030
Old Troy Rd
Match to page 9
Match to page 11
0
500
1,000
2,000 Feet
Match to page 3
Nov 21 2011

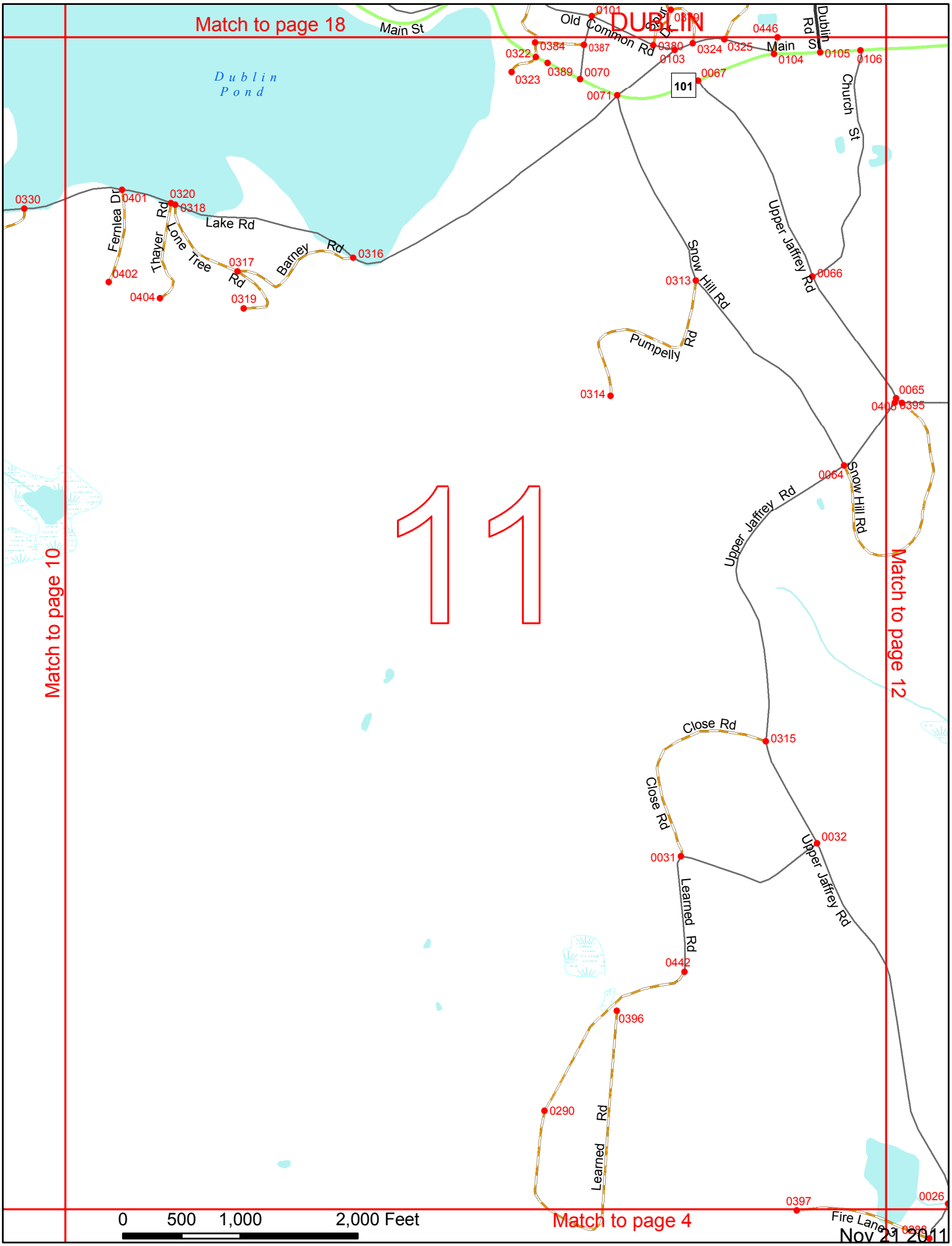
Match to page 18
Match to page 10
Match to page 12
Match to page 4
DUBLIN
11
Main St
Old Common Rd
Dublin Rd
Main St
Church St
Dublin Pond
101
Lake Rd
Fernlea Dr
Thayer Rd
Lone Tree Rd
Barney Rd
Snow Hill Rd
Upper Jaffrey Rd
Pumpelly Rd
Close Rd
Learned Rd
Fire Lane
0330
0401
0320
0318
0316
0402
0404
0317
0319
0313
0314
0066
0065
0408
0395
0064
0315
0032
0031
0442
0396
0290
0397
0026
0101
0384
0387
0322
0323
0389
0070
0071
0380
0103
0324
0325
0446
0104
0105
0106
0067
0 500 1,000 2,000 Feet
Nov 21 2011

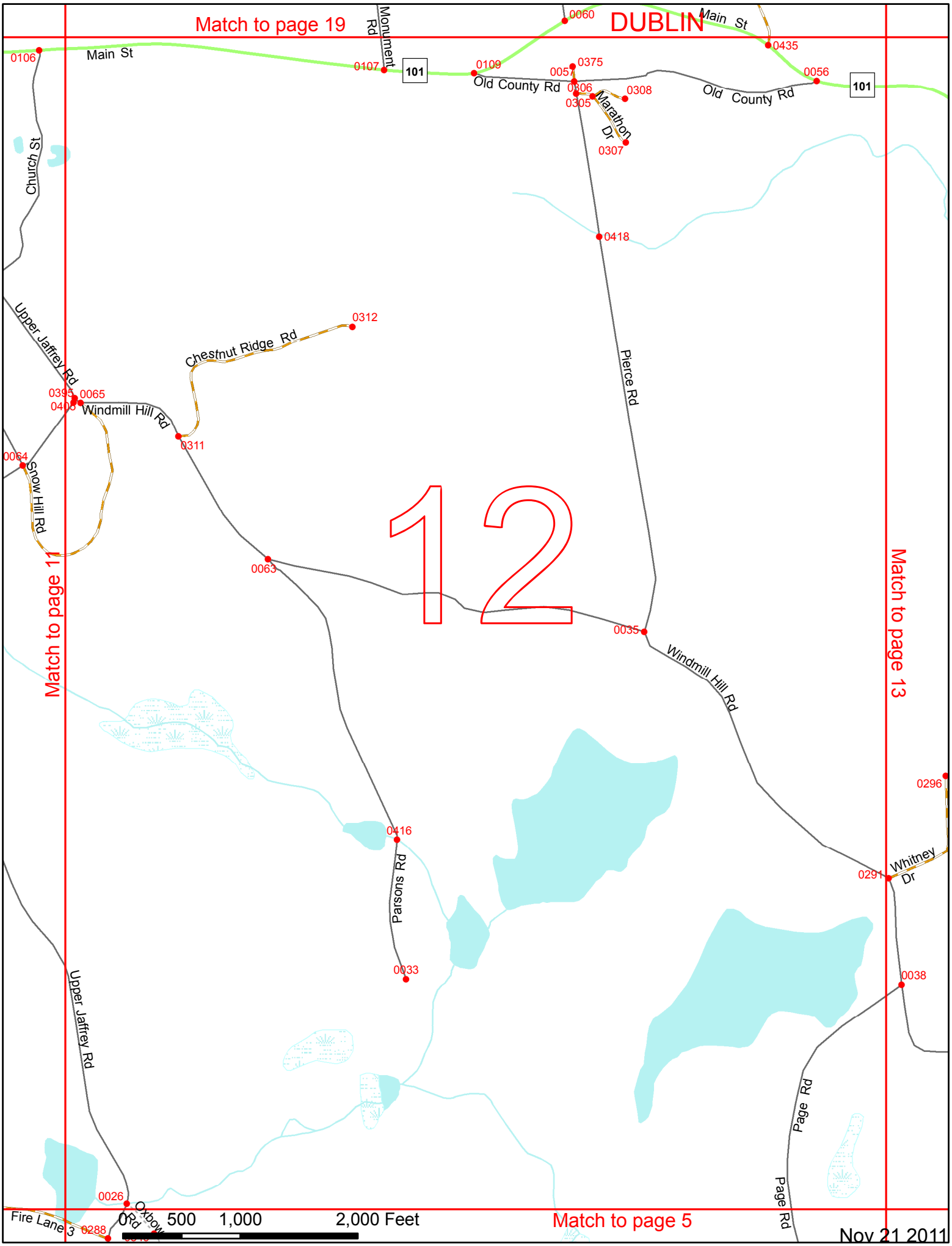
Match to page 19
DUBLIN
Main St
Monument Rd
0060
0435
0106
Main St
0107
101
0109
0375
0057
Old County Rd
0306
0308
0305
Marathon Dr
0307
Old County Rd
0056
101
Church St
0418
Upper Jaffrey Rd
0312
Chestnut Ridge Rd
Pierce Rd
0395
0065
0400
Windmill Hill Rd
0311
0064
Snow Hill Rd
12
Match to page 11
0063
0035
Windmill Hill Rd
Match to page 13
0296
0416
Parsons Rd
0291
Whitney Dr
0033
0038
Upper Jaffrey Rd
Page Rd
Page Rd
0026
Oxbow Rd
Fire Lane 3
0288
0 500 1,000 2,000 Feet
Match to page 5
Nov 21 2011

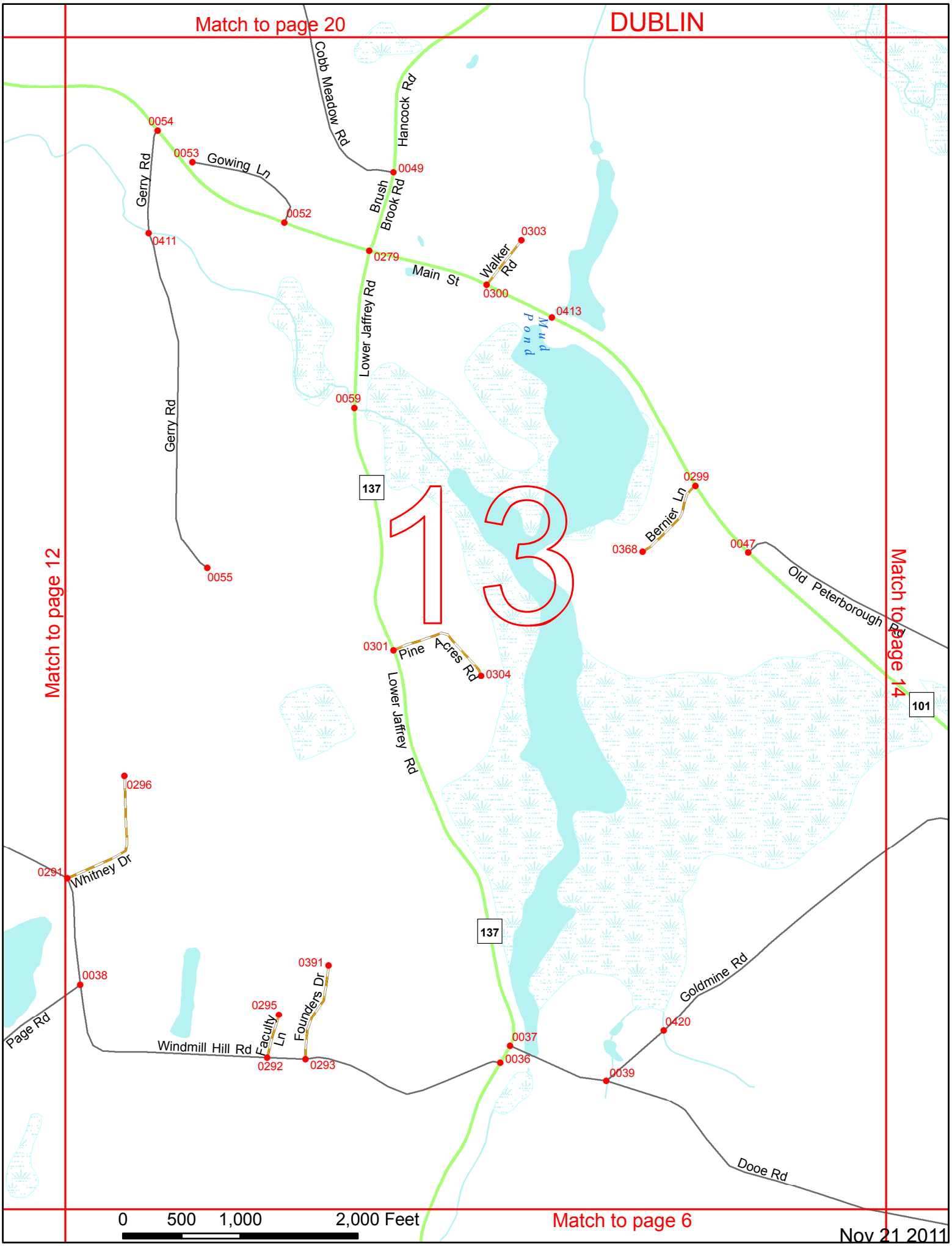
Match to page 20
DUBLIN
Cobb Meadow Rd
Hancock Rd
0054
0053
Gowing Ln
Gerry Rd
0049
Brush Brook Rd
0052
0411
0279
Main St
Walker Rd
0303
0300
0413
Mud Pond
Lower Jaffrey Rd
0059
Gerry Rd
137
0299
Bernier Ln
0368
0047
Old Peterborough Rd
0055
13
0301
Pine Acres Rd
0304
Lower Jaffrey Rd
Match to page 12
Match to page 14
101
0296
0291
Whitney Dr
137
0391
0038
Founders Dr
Goldmine Rd
0295
Faculty Ln
0420
Page Rd
Windmill Hill Rd
0292
0293
0037
0036
0039
Dooe Rd
0 500 1,000 2,000 Feet
Match to page 6
Nov 21 2011

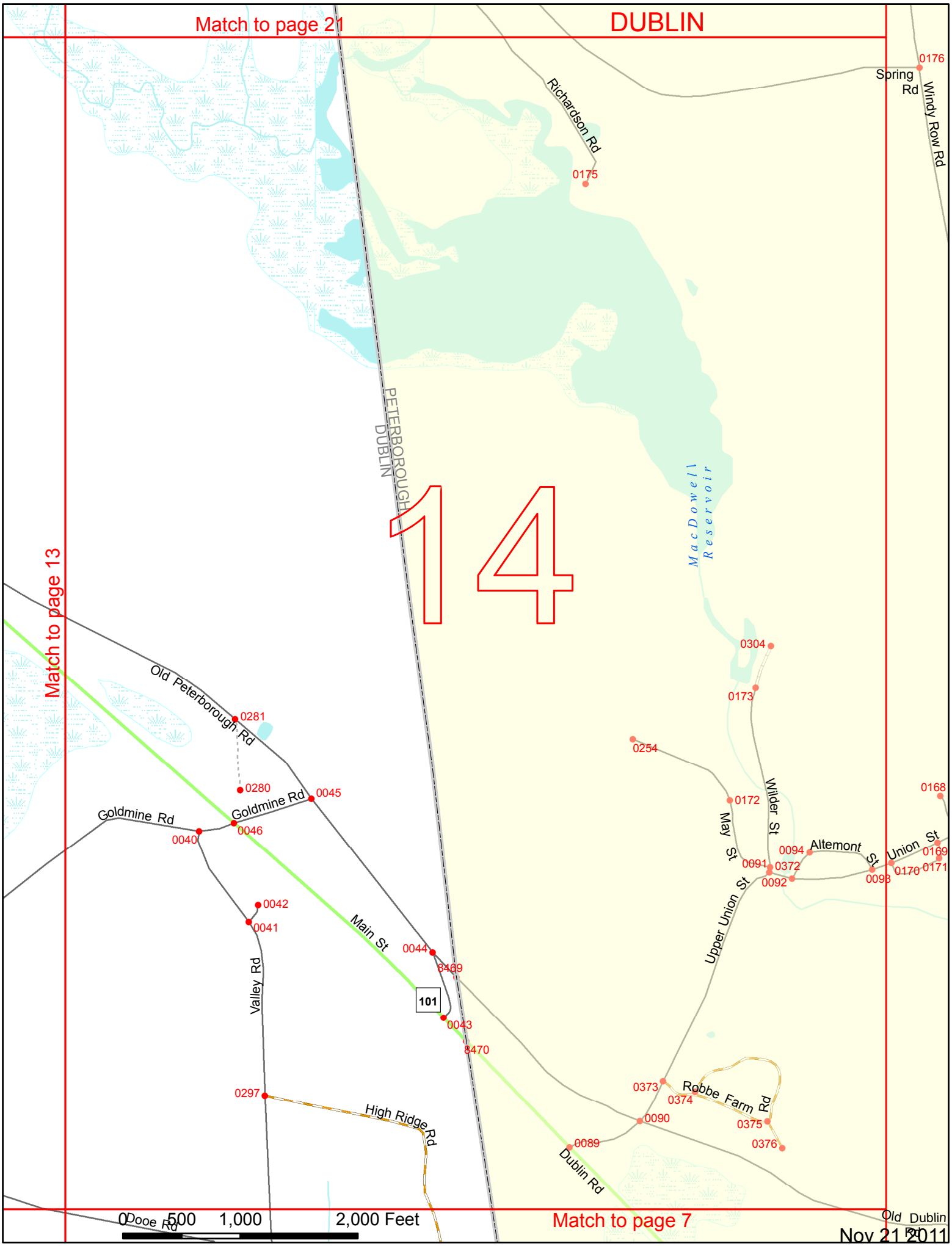
Match to page 21
DUBLIN
Match to page 13
Match to page 7
14
PETERBOROUGH
DUBLIN
Richardson Rd
Spring Rd
Windy Row Rd
MacDowell Reservoir
Old Peterborough Rd
Goldmine Rd
Main St
Valley Rd
High Ridge Rd
Dublin Rd
Upper Union St
May St
Wilder St
Altemont St
Union St
Robbe Farm Rd
Old Dublin Rd
Dooe Rd
101
0176
0175
0304
0173
0254
0172
0168
0094
0091
0372
0092
0093
0169
0170
0171
0281
0280
0045
0046
0040
0042
0041
0044
8469
0043
8470
0297
0373
0374
0090
0375
0376
0089
0
500
1,000
2,000 Feet
Nov 21 2011

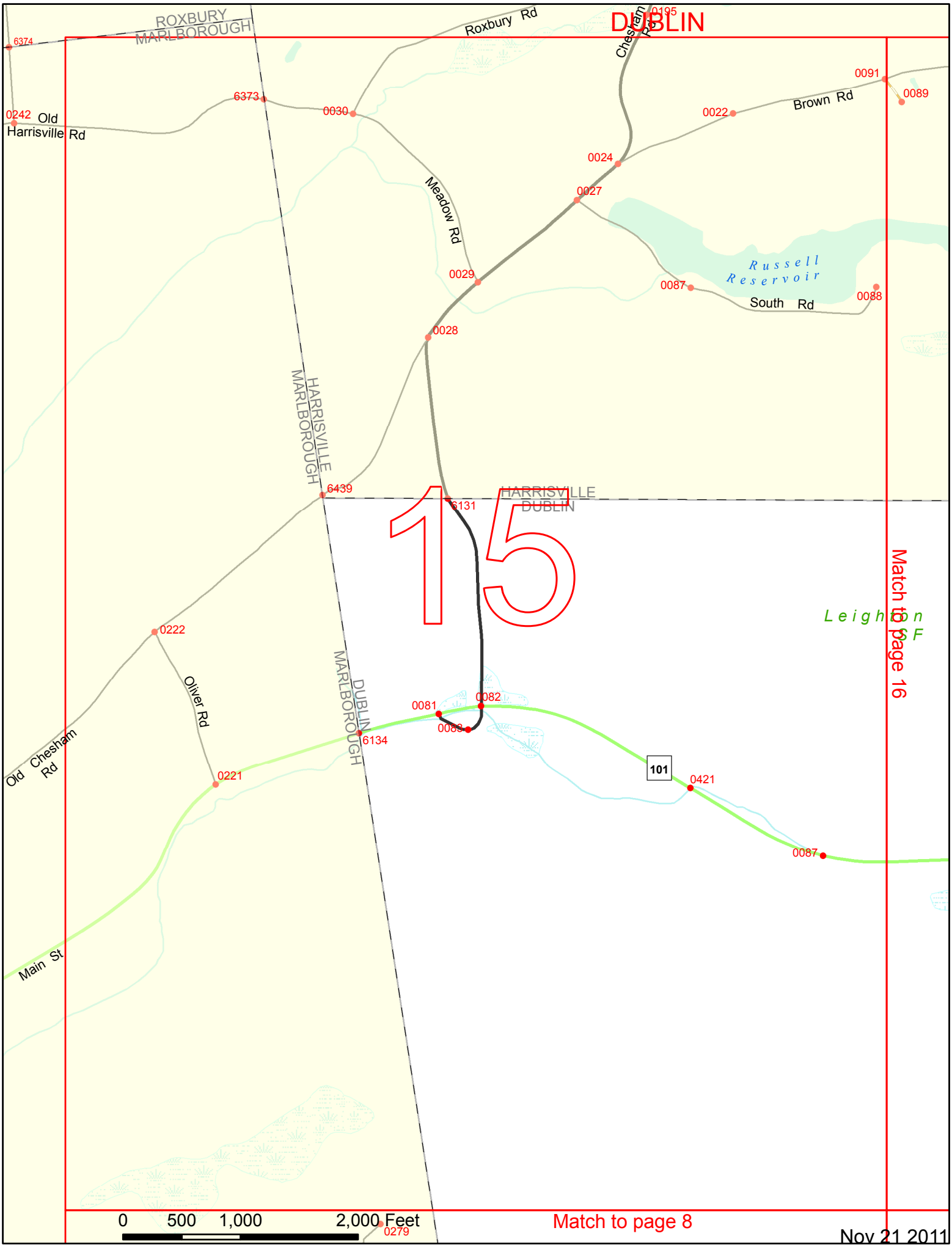
DUBLIN
ROXBURY
MARLBOROUGH
Roxbury Rd
Chesham Rd
0195
6374
0242
Old Harrisville Rd
6373
0030
0091
0089
Brown Rd
0022
0024
0027
Meadow Rd
Russell Reservoir
0087
South Rd
0088
0029
0028
HARRISVILLE
MARLBOROUGH
6439
6131
HARRISVILLE
DUBLIN
15
Leighton SF
Match to page 16
0222
Oliver Rd
DUBLIN
MARLBOROUGH
0081
0082
0083
6134
Old Chesham Rd
0221
101
0421
0087
Main St
0279
0 500 1,000 2,000 Feet
Match to page 8
Nov 21 2011

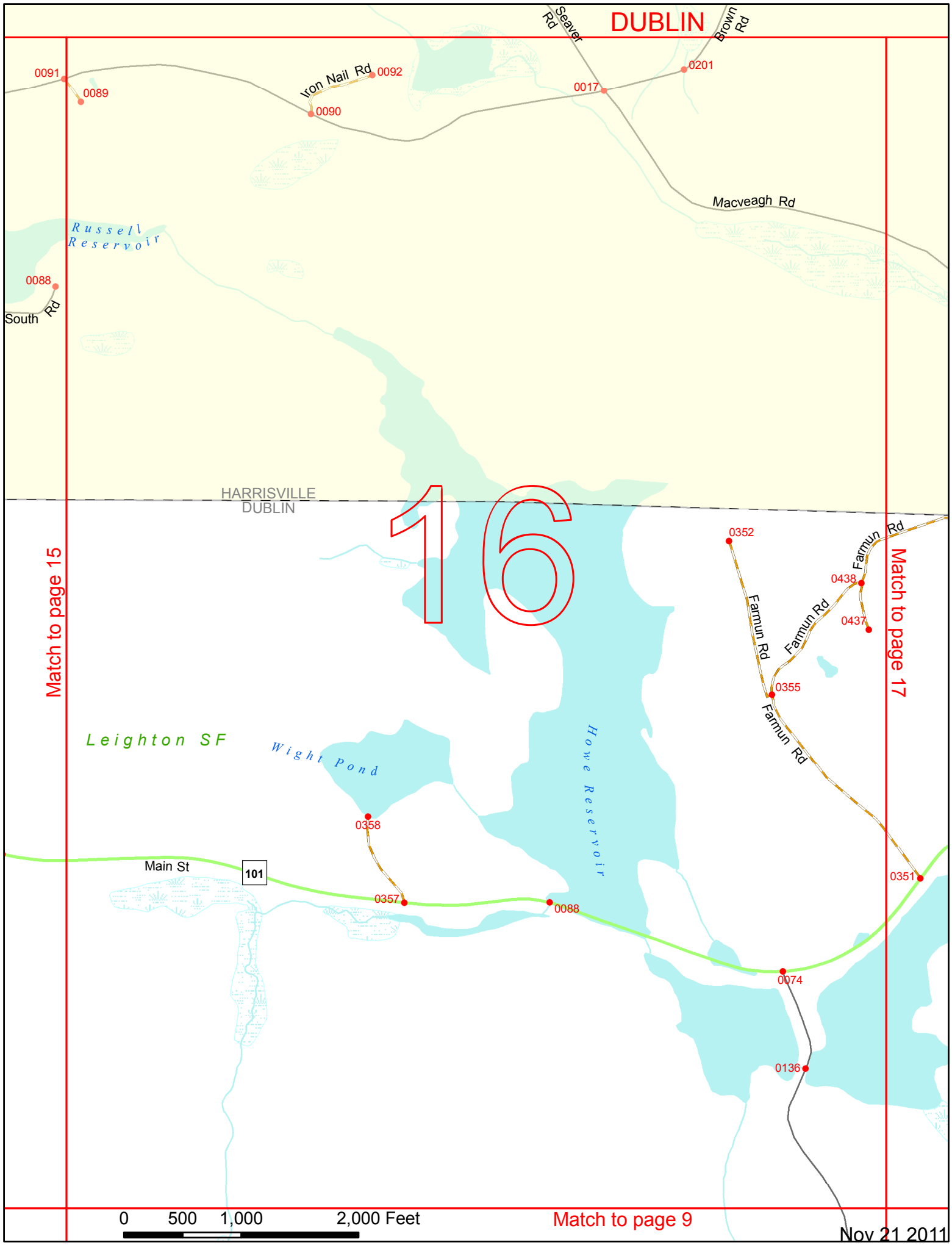
DUBLIN
Seaver Rd
Brown Rd
0091
0089
Iron Nail Rd
0092
0090
0017
0201
Macveagh Rd
Russell Reservoir
0088
South Rd
HARRISVILLE
DUBLIN
16
Match to page 15
Match to page 17
0352
Farmun Rd
0438
0437
Farmun Rd
Farmun Rd
0355
Farmun Rd
Leighton SF
Wight Pond
Howe Reservoir
0358
Main St
101
0357
0088
0351
0074
0136
0
500
1,000
2,000 Feet
Match to page 9
Nov 21 2011

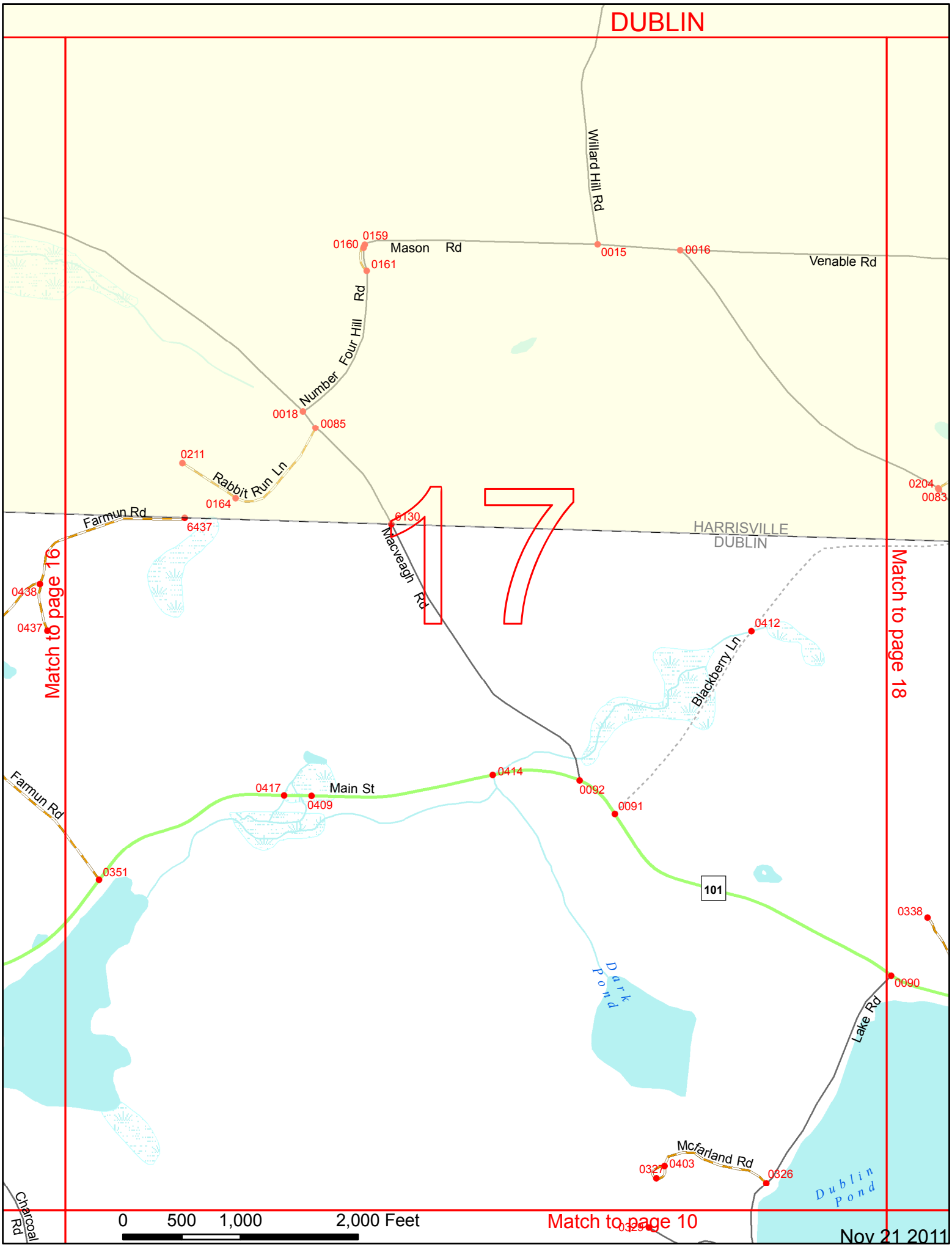
DUBLIN
17
Willard Hill Rd
Mason Rd
Venable Rd
Number Four Hill Rd
Rabbit Run Ln
Farmun Rd
Macveagh Rd
HARRISVILLE
DUBLIN
Blackberry Ln
Main St
101
Dark Pond
Lake Rd
McFarland Rd
Dublin Pond
Charcoal Rd
Match to page 16
Match to page 18
Match to page 10
0159
0160
0161
0015
0016
0018
0085
0211
0164
6437
6130
0204
0083
0438
0437
0412
0414
0417
0409
0092
0091
0351
0338
0090
0403
0327
0326
0 500 1,000 2,000 Feet
Nov 21 2011

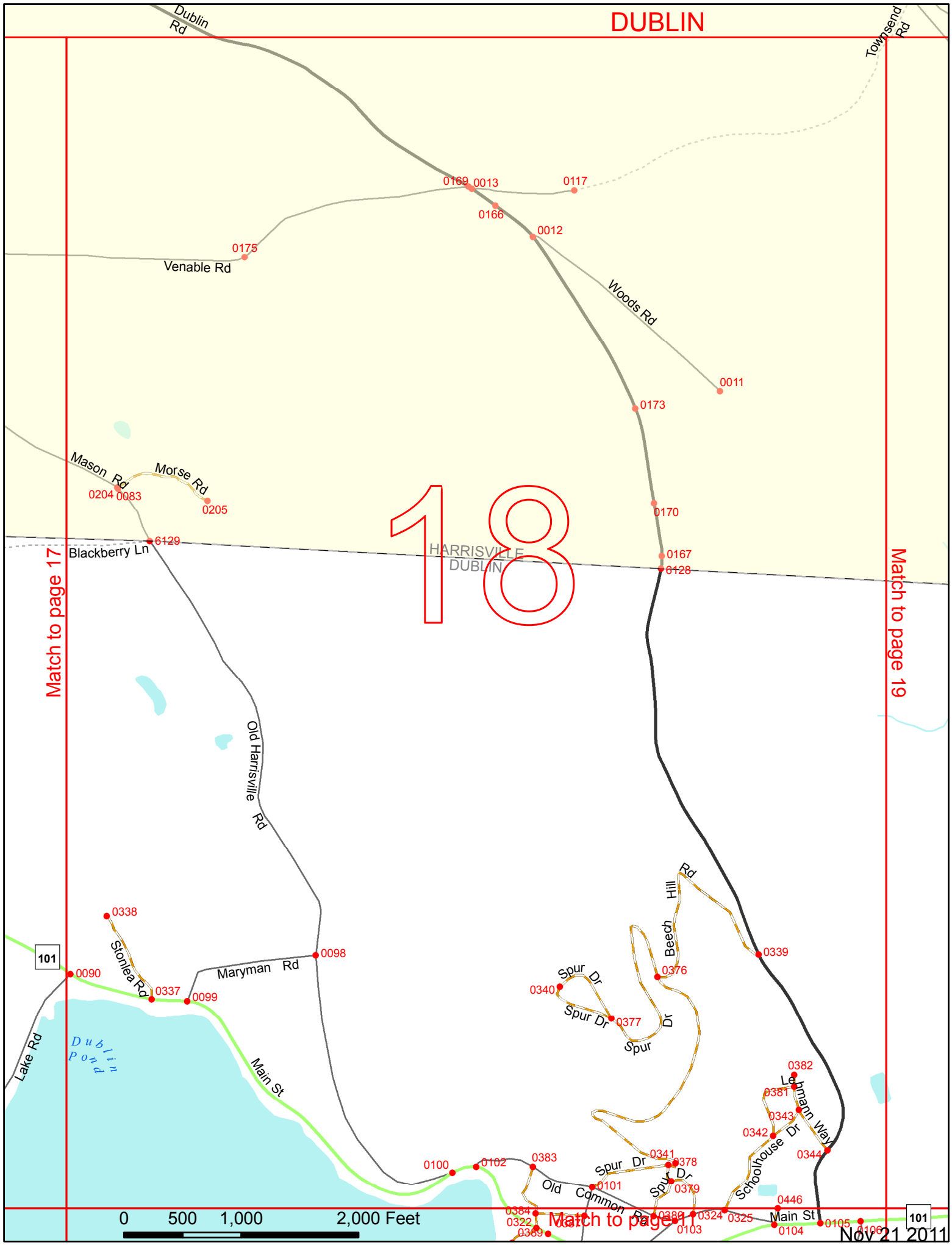
DUBLIN
18
HARRISVILLE
DUBLIN
Dublin Rd
Townsend Rd
Venable Rd
Woods Rd
Mason Rd
Morse Rd
Blackberry Ln
Old Harrisville Rd
Maryman Rd
Stonlea Rd
Lake Rd
Dublin Pond
Main St
Beech Hill Rd
Spur Dr
Lehmann Way
Schoolhouse Dr
Old Common Rd
Match to page 17
Match to page 19
Match to page 11
101
0169
0013
0117
0166
0012
0175
0011
0173
0170
0167
6128
0204
0083
0205
6129
0338
0090
0337
0099
0098
0339
0376
0340
0377
0382
0381
0343
0342
0344
0341
0378
0379
0100
0102
0383
0101
0384
0322
0369
0388
0103
0324
0325
0446
0104
0105
0106
0
500
1,000
2,000 Feet
Nov 21 2011

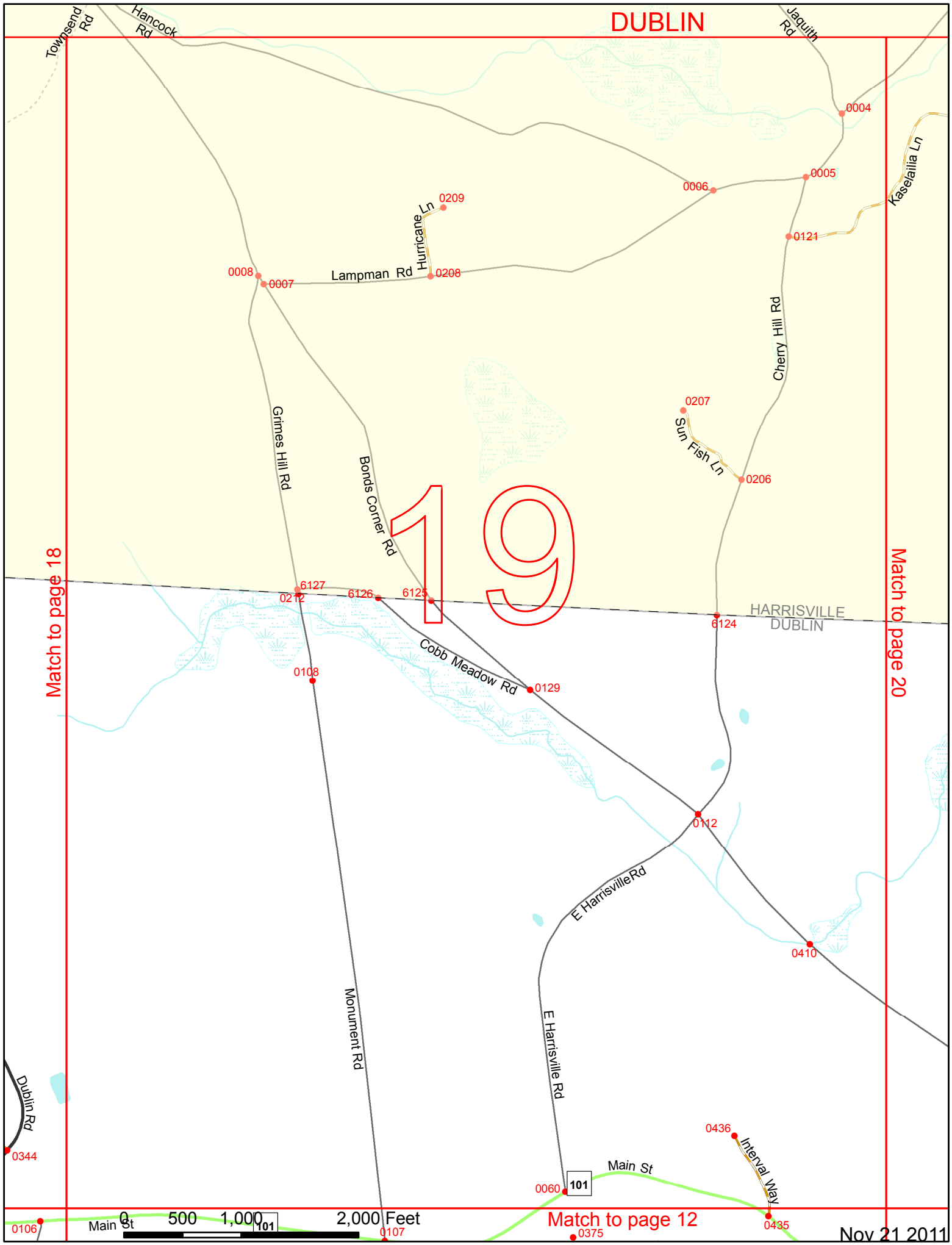
DUBLIN
19
Townsend Rd
Hancock Rd
Jaquith Rd
Kaselalila Ln
Hurricane Ln
Lampman Rd
Grimes Hill Rd
Bonds Corner Rd
Cherry Hill Rd
Sun Fish Ln
Cobb Meadow Rd
E Harrisville Rd
Monument Rd
Dublin Rd
Main St
Interval Way
HARRISVILLE
DUBLIN
0004
0005
0006
0121
0209
0208
0008
0007
0207
0206
6127
0212
6126
6125
6124
0108
0129
0112
0410
0436
0060
101
0344
0106
0107
0375
0435
Match to page 18
Match to page 20
Match to page 12
0 500 1,000 2,000 Feet
Nov 21 2011

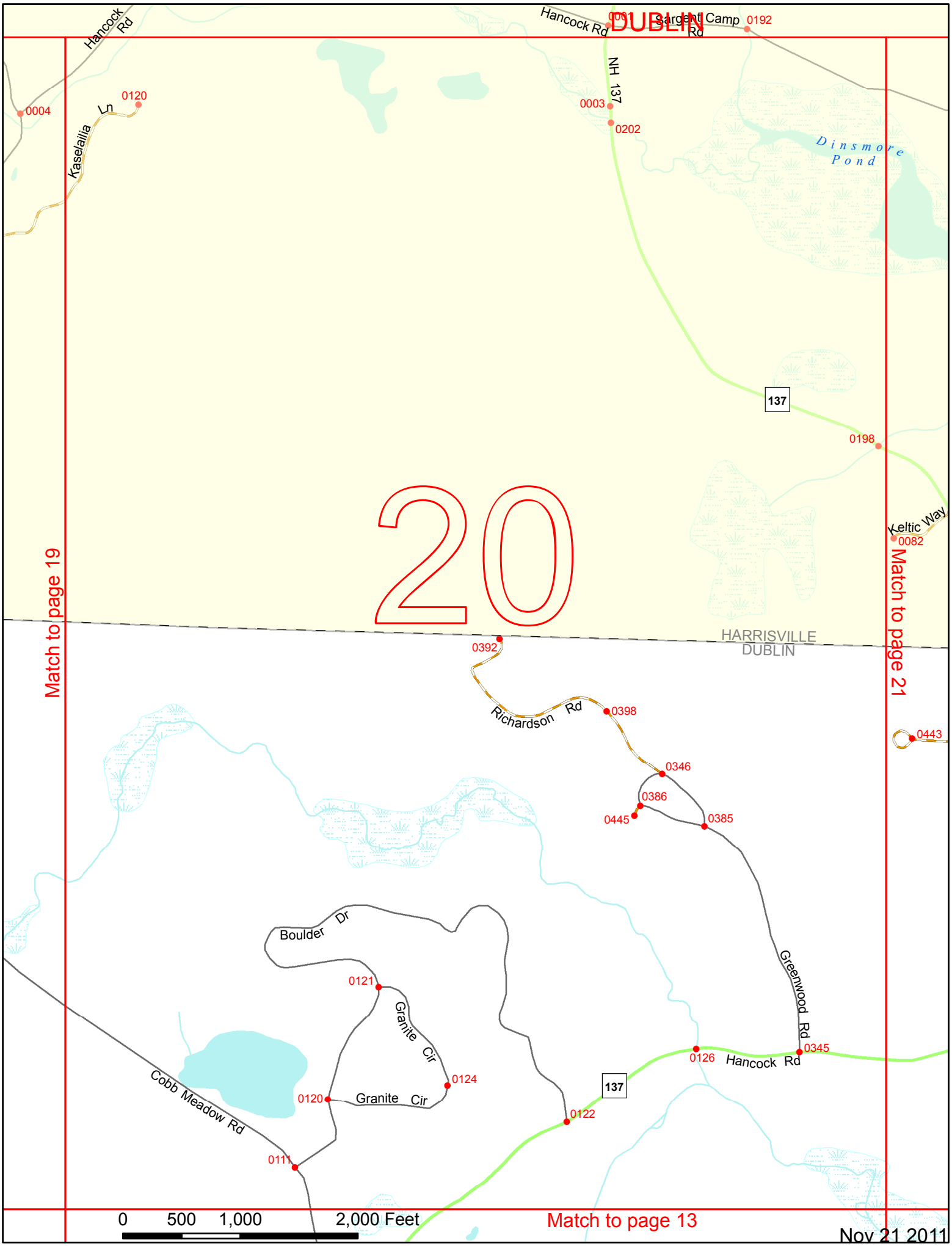
DUBLIN
Hancock Rd
Sargent Camp Rd
0192
0004
0120
Kaselaila Ln
0003
0202
NH 137
Dinsmore Pond
137
0198
Keltic Way
0082
20
Match to page 19
Match to page 21
HARRISVILLE
DUBLIN
0392
Richardson Rd
0398
0443
0346
0386
0445
0385
Boulder Dr
0121
Granite Cir
0124
0120
Granite Cir
Cobb Meadow Rd
0111
0122
137
0126
Hancock Rd
0345
Greenwood Rd
0 500 1,000 2,000 Feet
Match to page 13
Nov 21 2011

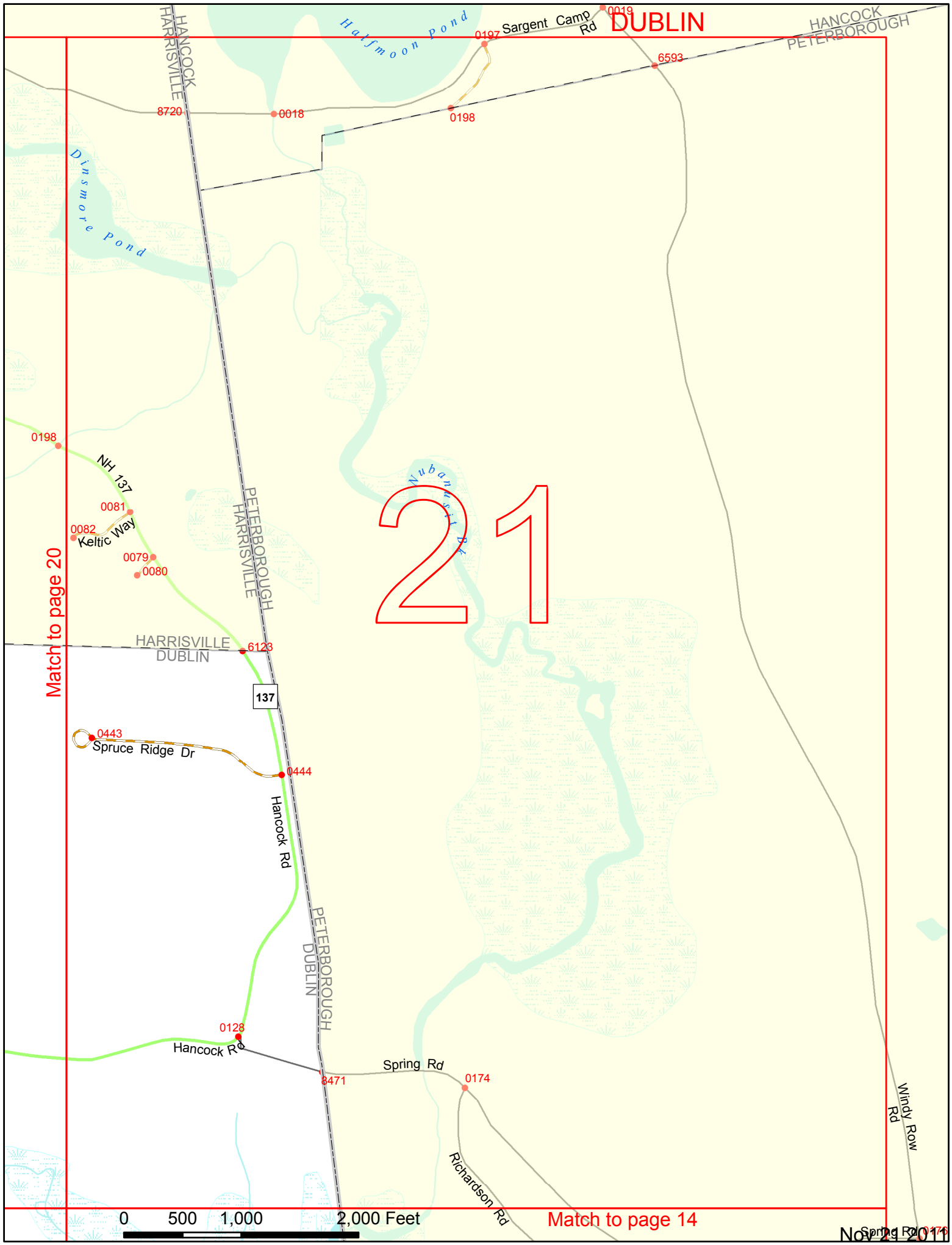
DUBLIN
21
Halfmoon Pond
Dinsmore Pond
Nubanusit Bk
Sargent Camp Rd
0019
0197
6593
0018
8720
0198
HANCOCK
HARRISVILLE
HANCOCK
PETERBOROUGH
PETERBOROUGH
HARRISVILLE
NH 137
0081
0082
Keltic Way
0079
0080
HARRISVILLE
DUBLIN
6123
137
0443
Spruce Ridge Dr
0444
Hancock Rd
PETERBOROUGH
DUBLIN
0128
Hancock Rd
8471
Spring Rd
0174
Richardson Rd
Windy Row Rd
Spring Rd
Match to page 20
Match to page 14
0 500 1,000 2,000 Feet
Nov 21 2011