STRAFFORD

Nov 30 2010

New Hampshire DOT

Department of Transportation

Maps and data sets are not guaranteed to be free from errors and omissions. Data is in a constant state of update and correction by various groups and agencies. Information displayed on this map is the best available at the time of publication.

2011 Nodal Reference Bookmap

LEGEND

Divided Highway
Linited Access

Turnpike
Toll Road

U.S. Route

N.H. Route

State Roads
(Carries NO Route Number)

Local Roads

Class 6 Roads
(Not Maintained)

Private Roads

State Line

County Line

Town Line

Rivers & Streams

Lakes & Ponds

State Parks

National & State Forests

Reference Nodes

COLLECTING REFERENCES USING NODES OR MILE MARKERS

Beginning with 2007 NHDOT will accept crash locations by *Nodal or Mile Marker Reference* on selected divided highways, as specified below:

Selected Highway Codes:

- Interstate 89 **I89_NB** or **I89_SB**
- Interstate 93 **I93_NB** or **I93_SB**
- Interstate 95 **I95_NB** or **I95_SB**
- Interstate 293 **I293_NB** or **I293_SB**
- Interstate 393 **I393_NB** or **I393_SB**
- Turnpikes **FEE_NB** or **FEE_SB** & **SPA_NB** or **SPA_SB**
- NH Route 101 **NH101NB** or **NH101SB**

NOTE:
NB = Northbound
SB = Southbound
I = Interstate
FEE = F.E. Everet Turnpike
SPA = Spaulding Turnpike

REQUIRED FIELDS:

Nodal Reference
Example

Node 1	Feet From Node 1	Node 2
*0001**	*500*	*0002**

* *Node 1 & Node 2 from NHDOT Nodal Reference Maps*

Mile Marker Reference
Example

Feet to Marker	NSEW	Mile Marker
500	***S***	***9.6***

Route/Street
I89_NB*

** *Selected Highway Code*.

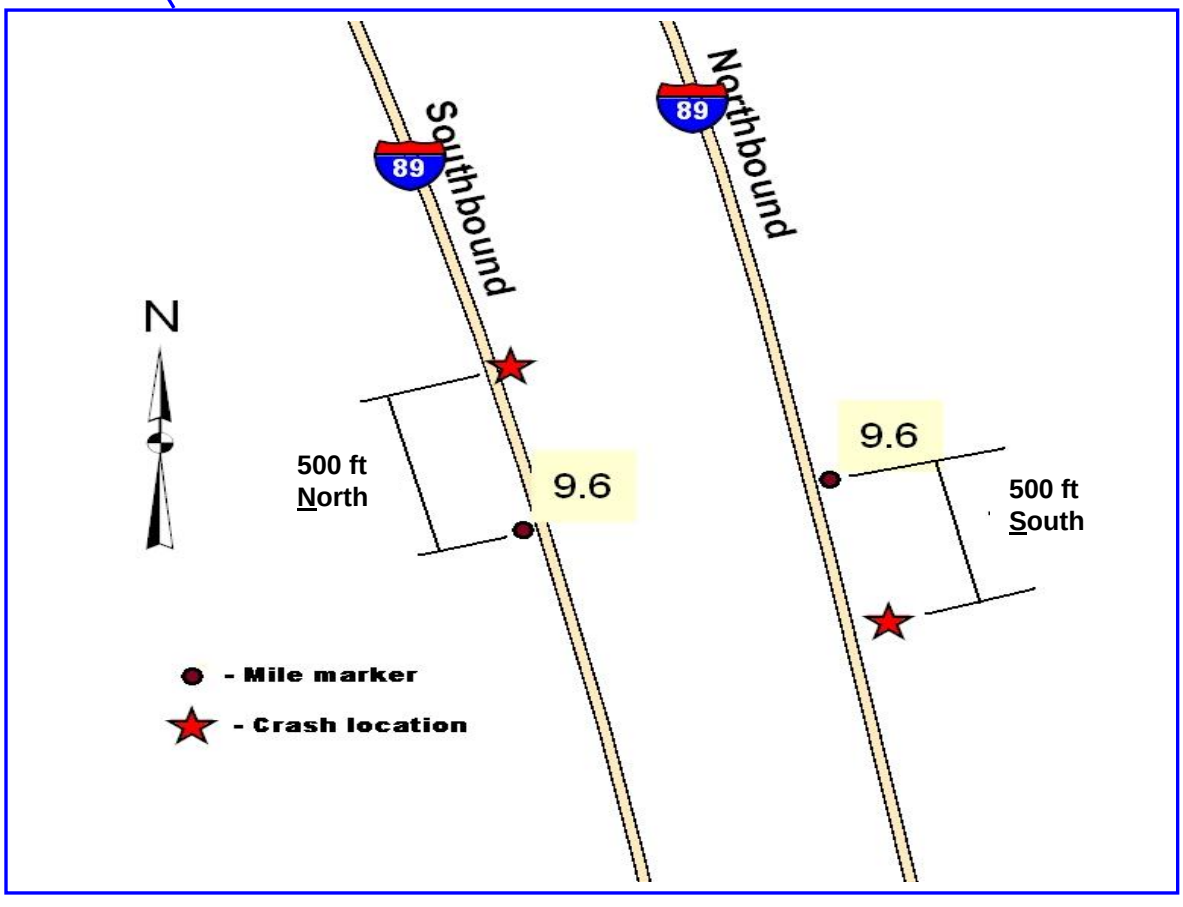

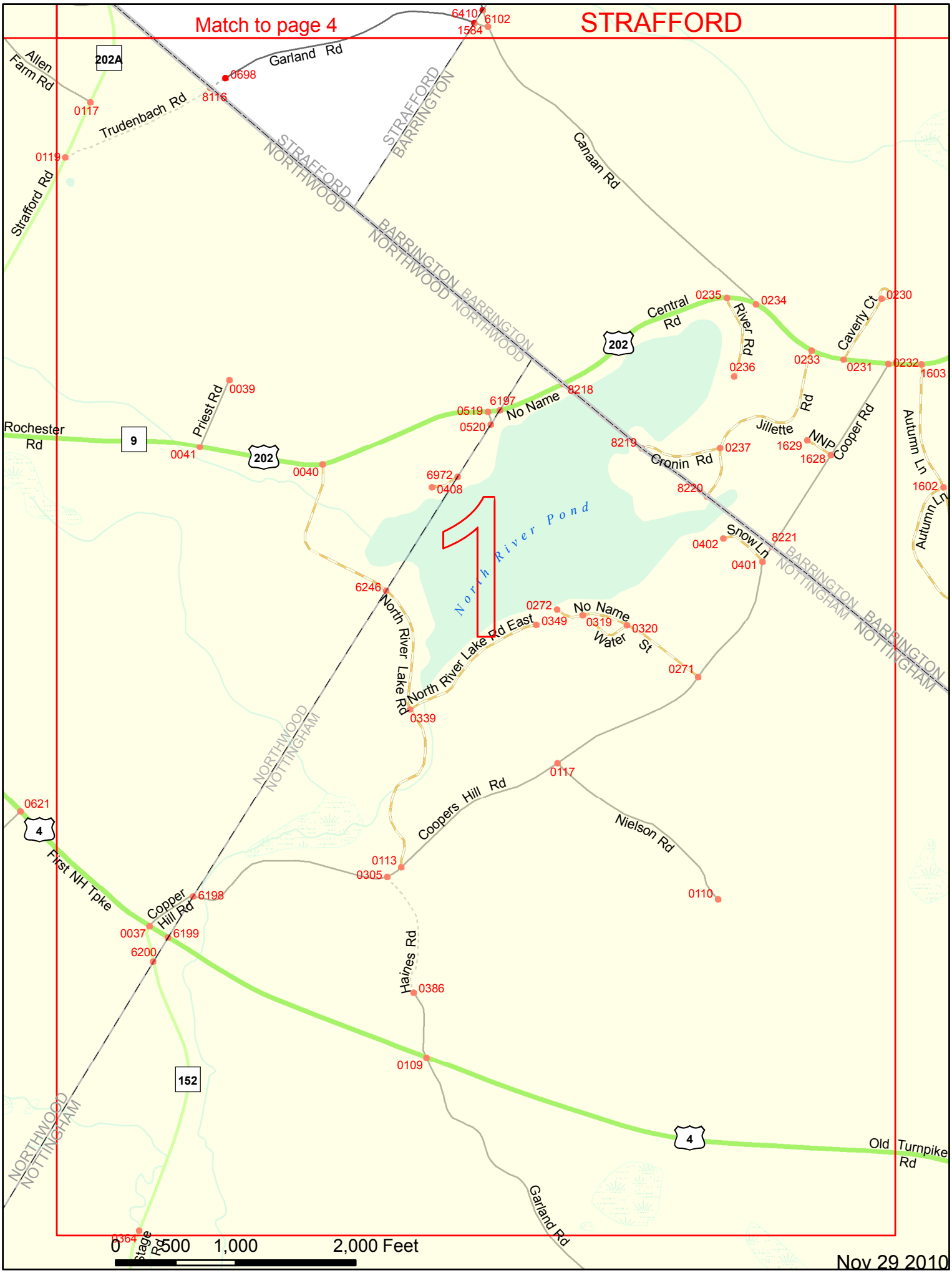
Match to page 4
STRAFFORD
Allen Farm Rd
202A
Garland Rd
Trudenbach Rd
Strafford Rd
STRAFFORD
BARRINGTON
STRAFFORD
NORTHWOOD
BARRINGTON
NORTHWOOD
NORTHWOOD
NOTTINGHAM
Canaan Rd
Central Rd
River Rd
Caverly Ct
Rochester Rd
Priest Rd
Jillette Rd
Cooper Rd
Autumn Ln
Cronin Rd
Snow Ln
North River Pond
No Name
North River Lake Rd
North River Lake Rd East
Water St
BARRINGTON
NOTTINGHAM
BARRINGTON
NOTTINGHAM
Coopers Hill Rd
Nielson Rd
First NH Tpke
Copper Hill Rd
Haines Rd
Old Turnpike Rd
Garland Rd
Stage Rd
NORTHWOOD
NOTTINGHAM
0 500 1,000 2,000 Feet
Nov 29 2010

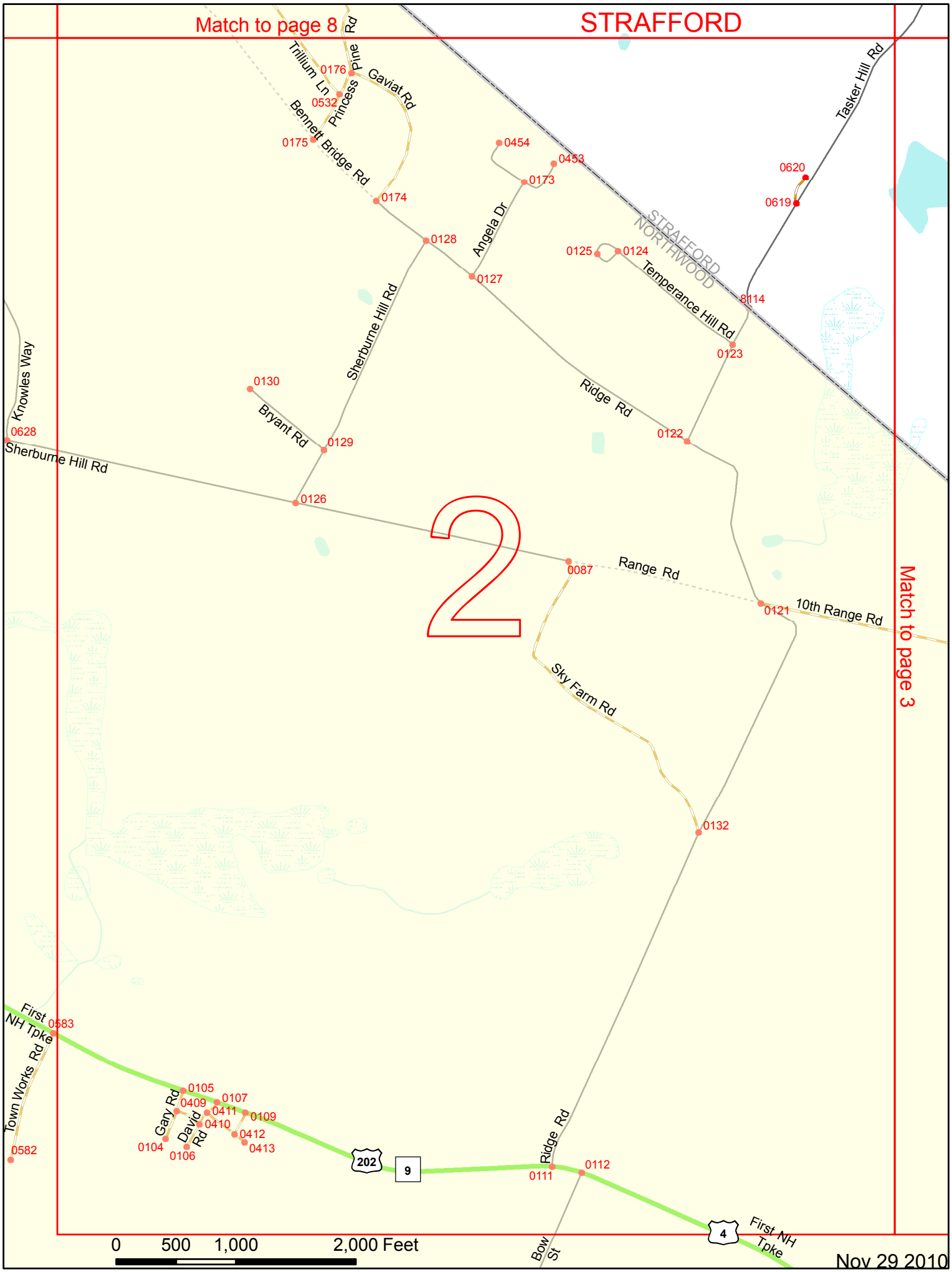
Match to page 8
STRAFFORD
Trillium Ln
Pine Rd
Gaviat Rd
Princess
Bennett Bridge Rd
0176
0532
0175
0174
0454
0453
0173
0620
0619
Tasker Hill Rd
STRAFFORD
NORTHWOOD
0128
Angela Dr
0125
0124
Temperance Hill Rd
0127
8114
0123
Sherburne Hill Rd
Knowles Way
0130
Bryant Rd
0129
Ridge Rd
0122
0628
Sherburne Hill Rd
0126
2
0087
Range Rd
0121
10th Range Rd
Match to page 3
Sky Farm Rd
0132
First NH Tpke
0583
Town Works Rd
0582
0105
Gary Rd
0409
0107
0411
0109
David Rd
0410
0412
0413
0104
0106
202
9
Ridge Rd
0111
0112
4
First NH Tpke
Bow St
0
500
1,000
2,000 Feet
Nov 29 2010

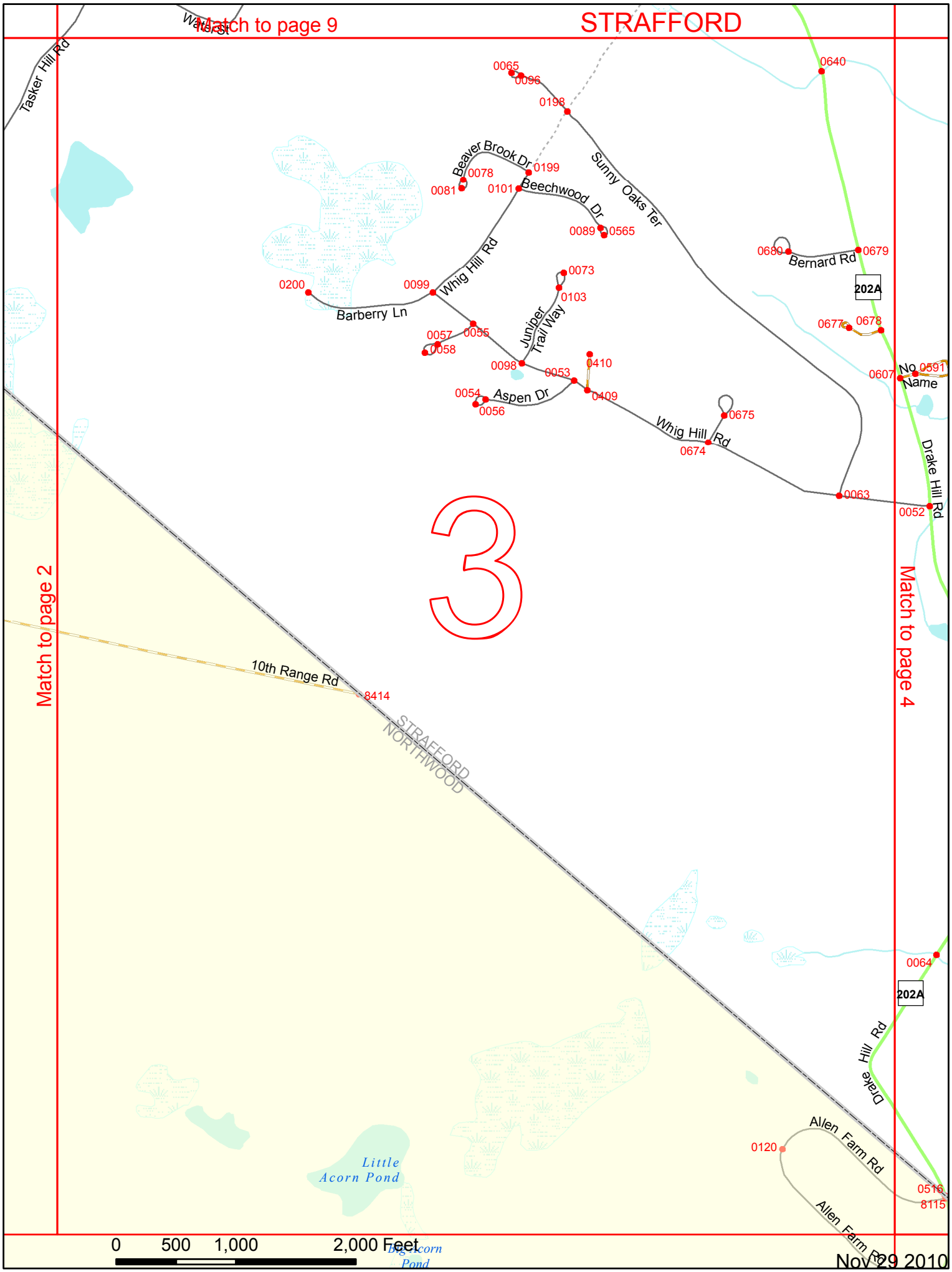
STRAFFORD
Match to page 9
Match to page 2
Match to page 4
3
Tasker Hill Rd
Watson
Beaver Brook Dr
Beechwood Dr
Sunny Oaks Ter
Whig Hill Rd
Barberry Ln
Juniper Trail Way
Aspen Dr
Bernard Rd
202A
No Name
Drake Hill Rd
10th Range Rd
STRAFFORD
NORTHWOOD
Little Acorn Pond
Big Acorn Pond
Allen Farm Rd
0065
0096
0198
0199
0078
0081
0101
0089
0565
0640
0680
0679
0200
0099
0073
0103
0057
0055
0058
0098
0053
0410
0409
0054
0056
0675
0674
0677
0678
0607
0591
0063
0052
0064
0120
0516
8115
8414
0 500 1,000 2,000 Feet
Nov 29 2010

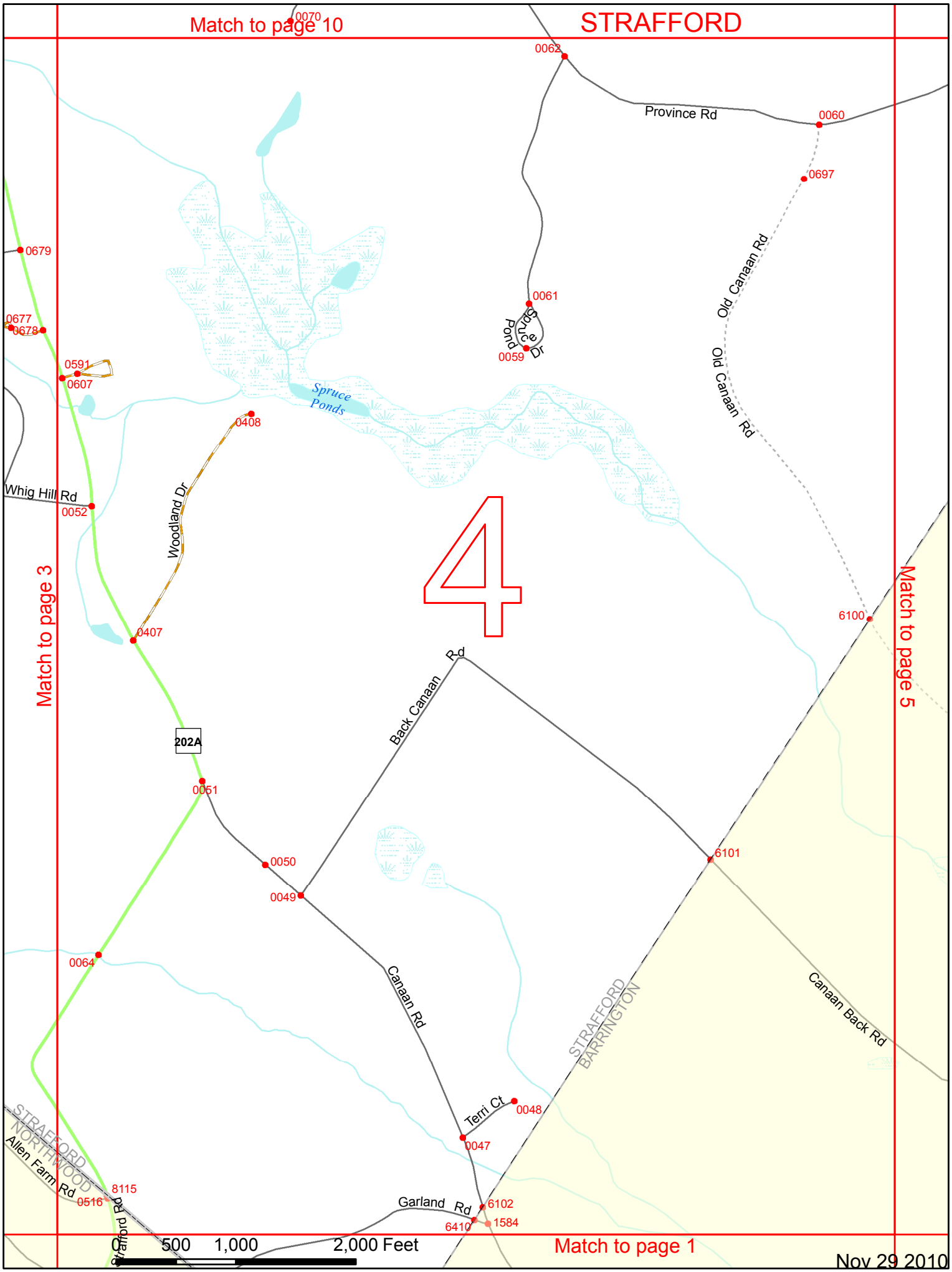
Match to page 10
STRAFFORD
0070
0062
Province Rd
0060
0697
0679
0677
0678
0591
0607
0061
Spruce Pond Dr
0059
Old Canaan Rd
Old Canaan Rd
Spruce Ponds
0408
Whig Hill Rd
0052
Woodland Dr
4
Match to page 3
Match to page 5
6100
0407
Back Canaan Rd
202A
0051
0050
6101
0049
0064
Canaan Rd
STRAFFORD
BARRINGTON
Canaan Back Rd
Terri Ct
0048
0047
STRAFFORD
NORTHWOOD
Allen Farm Rd
8115
0516
Garland Rd
6102
6410
1584
Crafford Rd
0
500
1,000
2,000 Feet
Match to page 1
Nov 29 2010

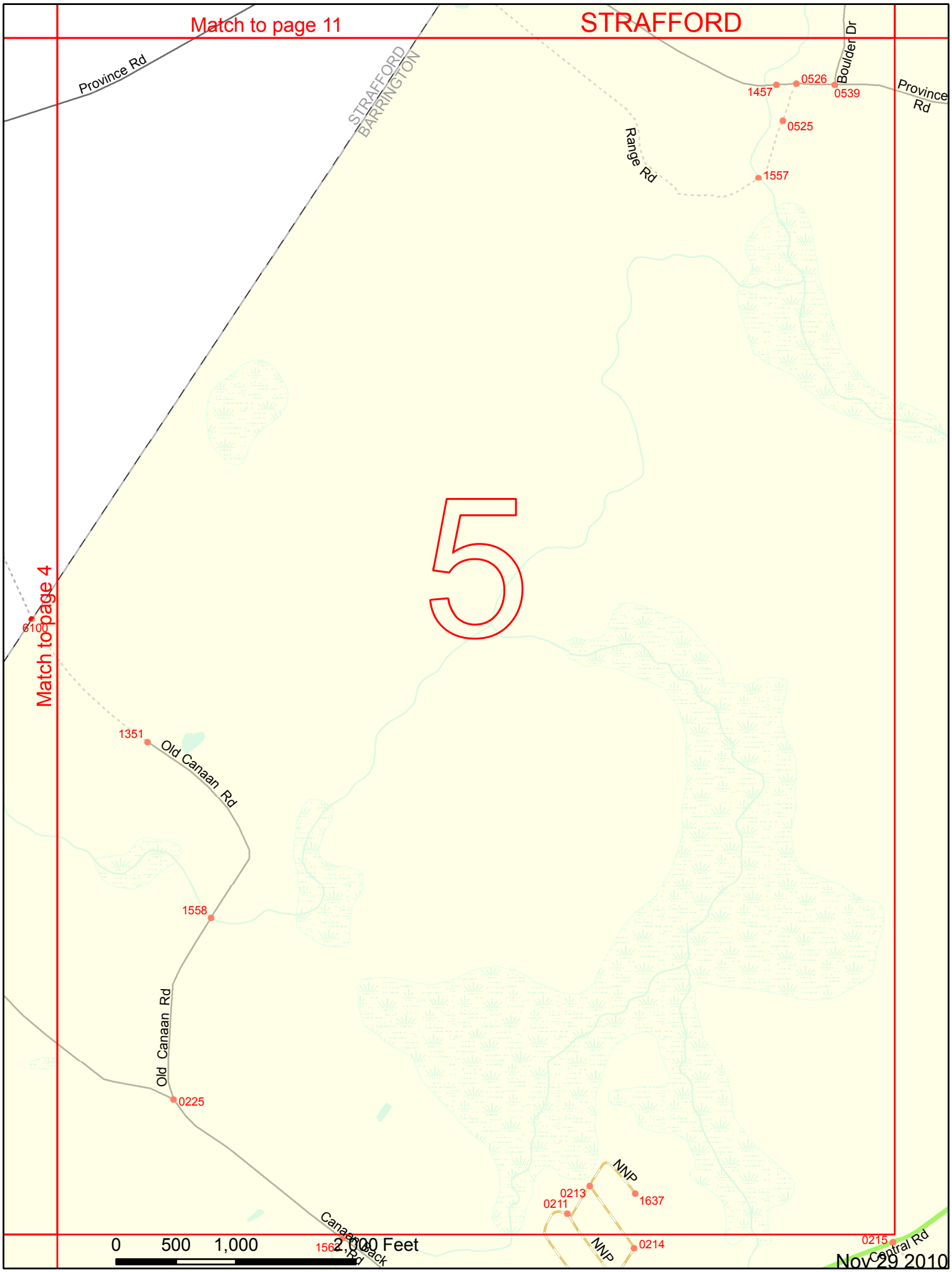
Match to page 11
STRAFFORD
Province Rd
STRAFFORD
BARRINGTON
Range Rd
Boulder Dr
Province Rd
1457
0526
0539
0525
1557
5
Match to page 4
0100
1351
Old Canaan Rd
1558
Old Canaan Rd
0225
NNP
0213
0211
1637
NNP
0214
0215
Central Rd
Canaan Rd
1562
0
500
1,000
2,000 Feet
Nov 29 2010

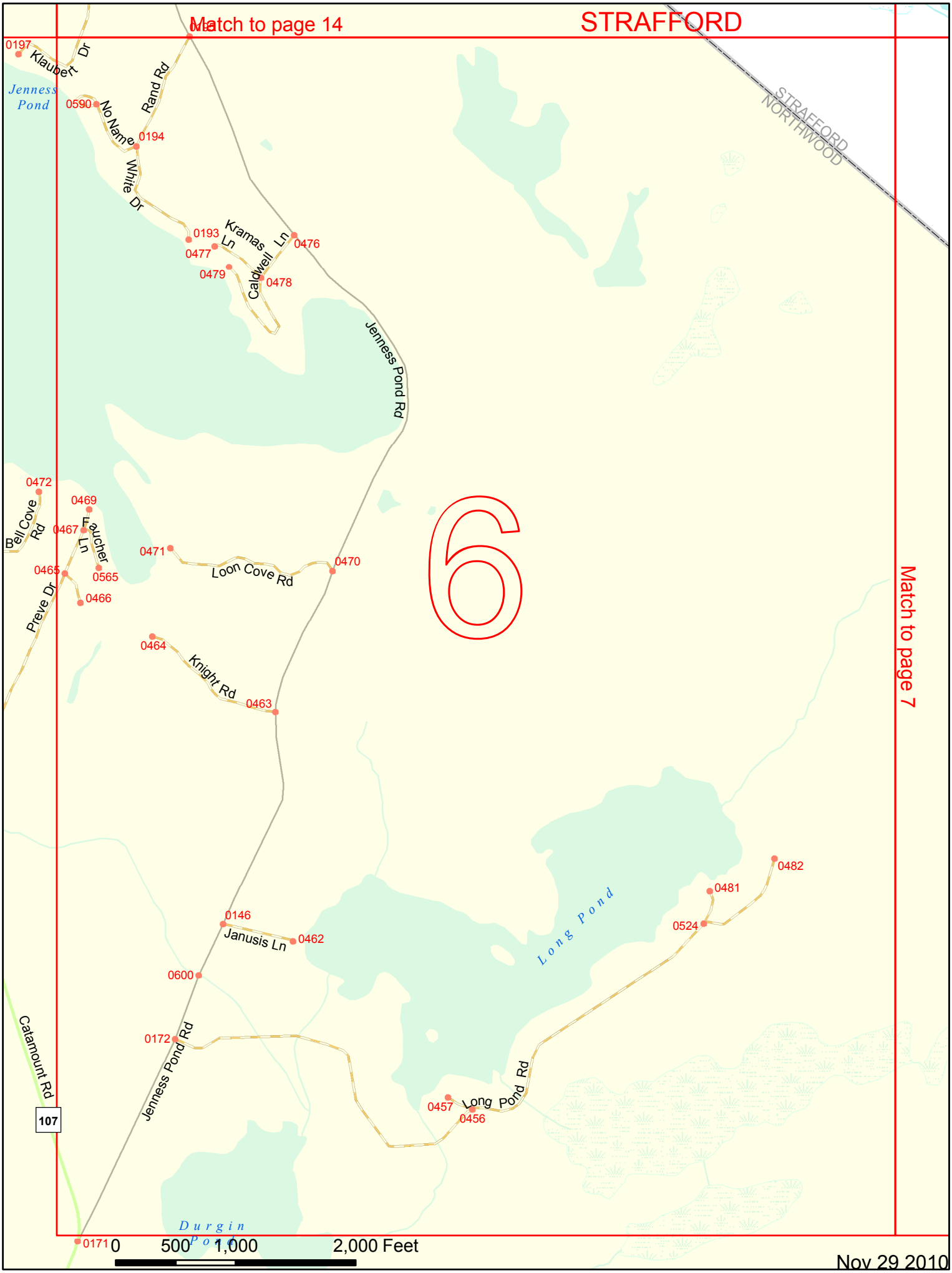
Match to page 14
STRAFFORD
Match to page 7
STRAFFORD
NORTHWOOD
6
0197
Klaubert Dr
Jenness Pond
0590
No Name
Rand Rd
0194
White Dr
0193
Kramas Ln
0476
0477
0479
Caldwell Ln
0478
Jenness Pond Rd
0472
Bell Cove Rd
0469
0467
Faucher Ln
0471
Loon Cove Rd
0470
0465
0565
0466
Preve Dr
0464
Knight Rd
0463
0482
0481
0524
0146
Janusis Ln
0462
Long Pond
0600
0172
Jenness Pond Rd
Catamount Rd
107
0457
Long Pond Rd
0456
Durgin Pond
0171
0
500
1,000
2,000 Feet
Nov 29 2010

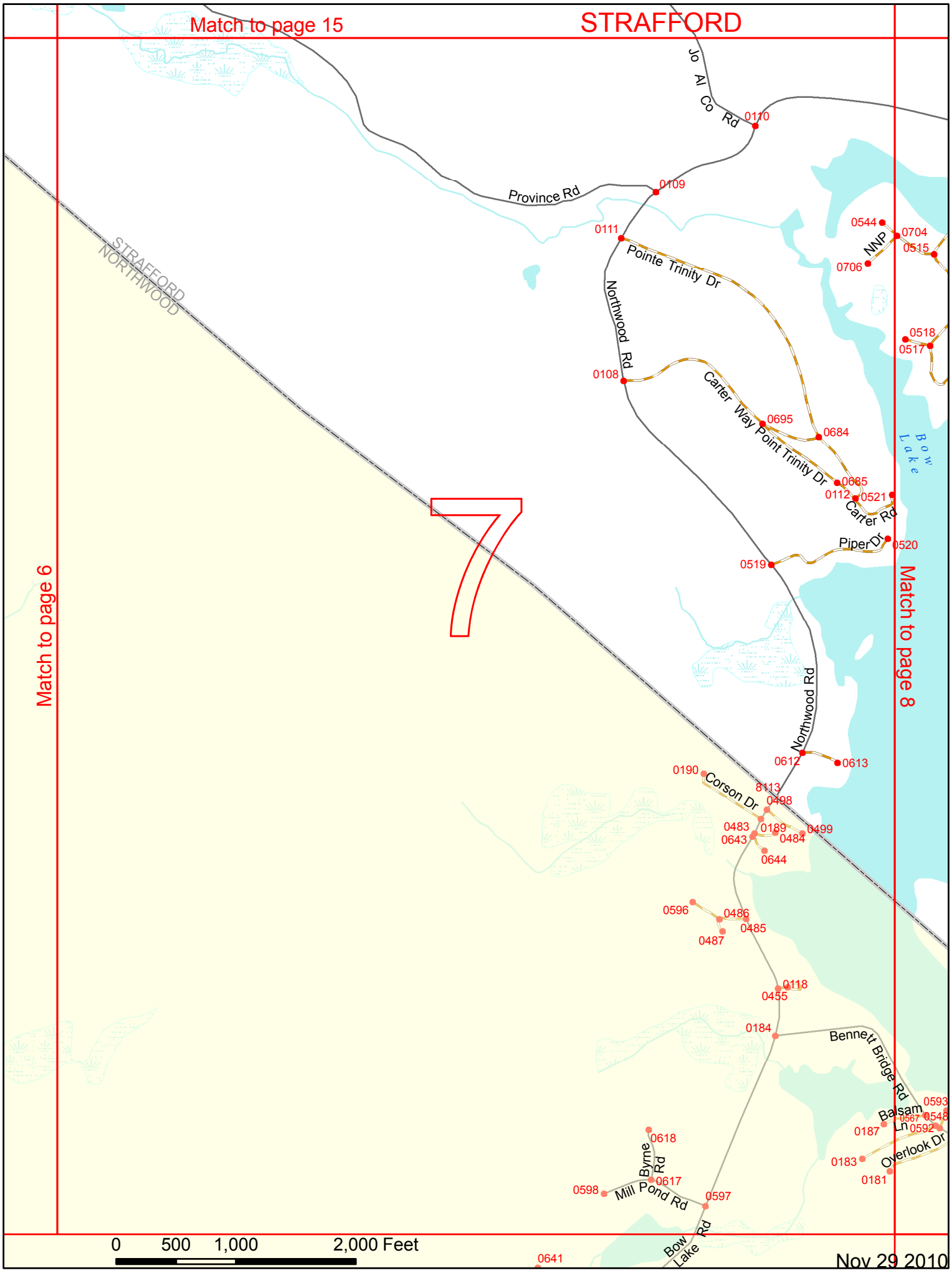
STRAFFORD
Match to page 15
Match to page 6
Match to page 8
7
STRAFFORD
NORTHWOOD
Jo Al Co Rd
0110
Province Rd
0109
0111
Pointe Trinity Dr
Northwood Rd
0108
0544
NNP
0704
0515
0706
0518
0517
Carter Way
0695
0684
Point Trinity Dr
0685
0112
0521
Carter Rd
Piper Dr
0520
0519
Bow Lake
Northwood Rd
0612
0613
0190
Corson Dr
8113
0498
0483
0189
0499
0643
0484
0644
0596
0486
0485
0487
0118
0455
0184
Bennett Bridge Rd
0593
Balsam Ln
0567
0548
0187
0592
Overlook Dr
0183
0181
0618
Byrne Rd
0617
0598
Mill Pond Rd
0597
Bow Lake Rd
0641
0 500 1,000 2,000 Feet
Nov 29 2010

Match to page 16
STRAFFORD
Match to page 7
Match to page 9
Match to page 2
Province Rd
Evans Mountain Rd
Caswell Rd
Bow Lake Estates Rd
Fire Rd 40
Fire Rd 38
Fire Rd 36
Fire Rd 34
Fire Rd 32
Fire Rd 30
Fire Rd 28
Fire Rd 26
Fire Rd 262
No Name
Bow Estates Lake Rd
Carter Rd
Piper Dr
Bow Lake
Browns Pasture Rd
Dillon Dr East
Lake Shore Dr
Barr Ln
Pine Acres
No Name
Robins Way
Bennett Bridge Rd
STRAFFORD
NORTHWOOD
Balsam Ln
Abbot Rd
Lakeview Dr
Overlook Dr
Trillium Ln
Princess Rd
Askey Hill Rd
0 500 1,000 2,000 Feet
Nov 29 2010

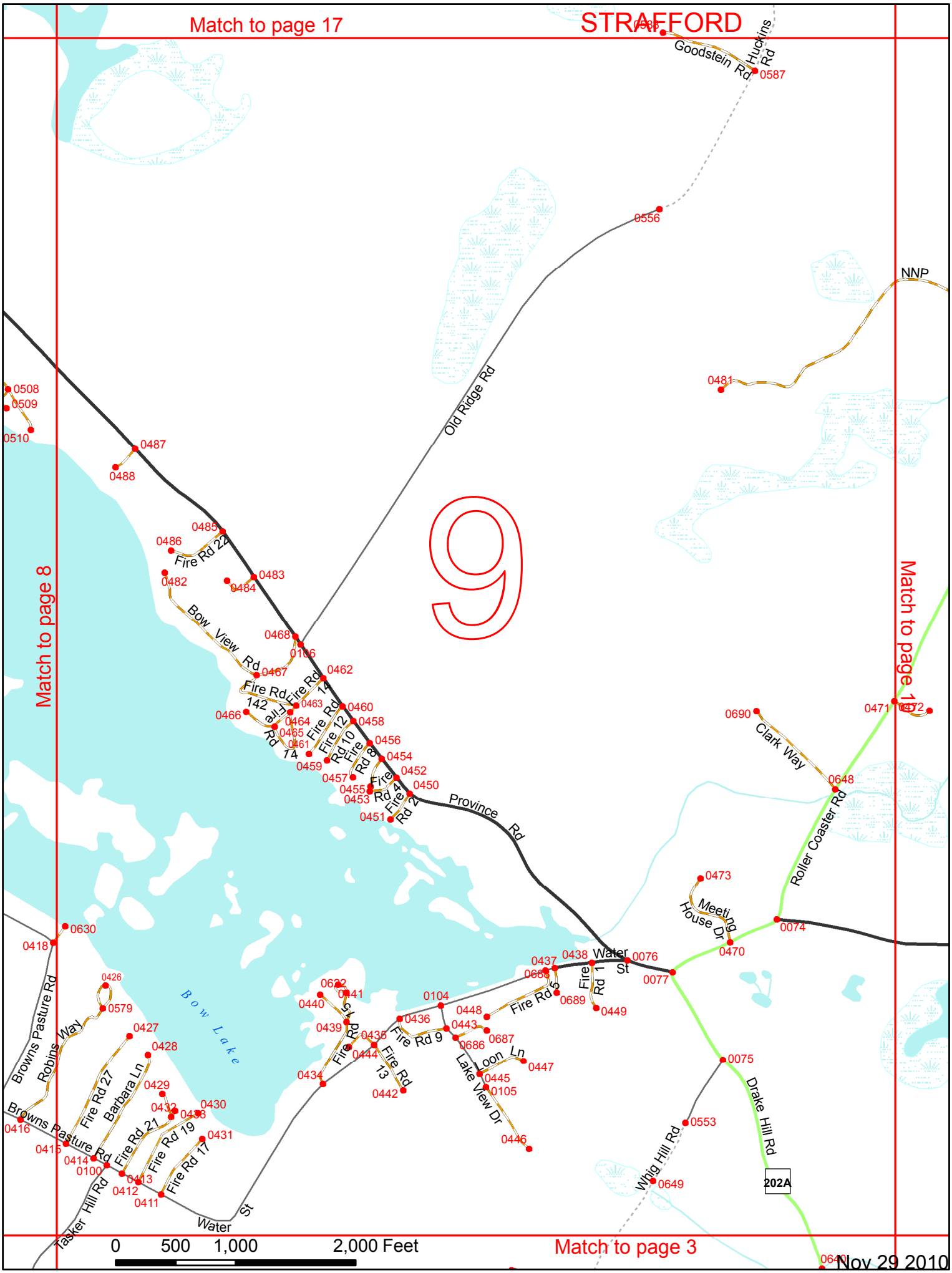
STRAFFORD
Match to page 17
Match to page 8
Match to page 3
Match to page 10
9
Old Ridge Rd
Province Rd
Goodstein Rd
Huckins Rd
Bow View Rd
Fire Rd 22
Fire Rd 14
Fire Rd 12
Fire Rd 10
Fire Rd 8
Fire Rd 4
Fire Rd 2
Fire Rd 1
Fire Rd 5
Fire Rd 9
Fire Rd 11
Fire Rd 13
Fire Rd 14
Fire Rd 27
Fire Rd 21
Fire Rd 19
Fire Rd 17
Barbara Ln
Robins Way
Browns Pasture Rd
Tasker Hill Rd
Water St
Bow Lake
Loon Ln
Lake View Dr
Meeting House Dr
Roller Coaster Rd
Clark Way
Drake Hill Rd
Whig Hill Rd
NNP
202A
0 500 1,000 2,000 Feet
Nov 29 2010

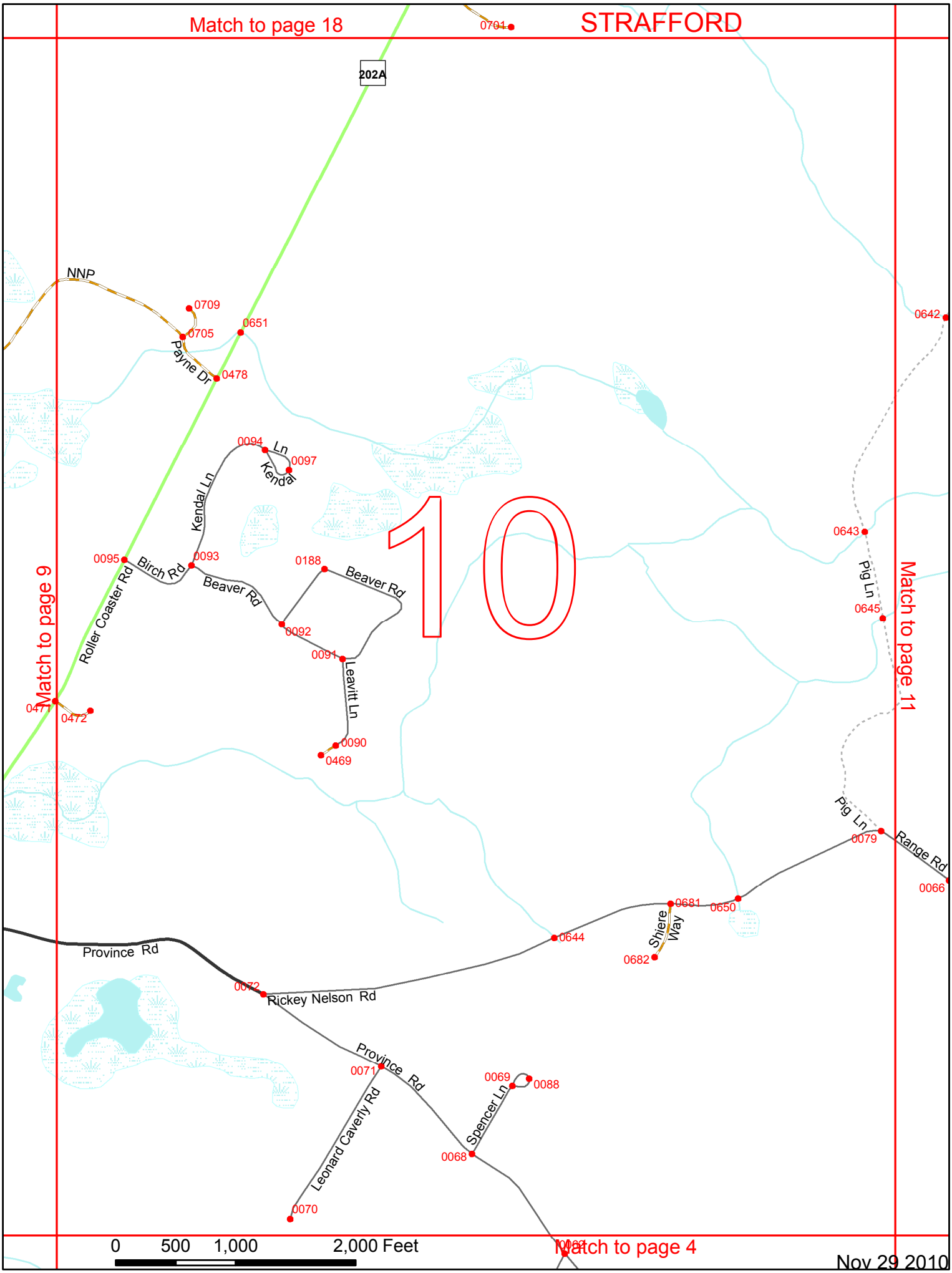
Match to page 18
STRAFFORD
0701
202A
NNP
0709
0705
0651
Payne Dr
0478
0642
0094
Ln
Kenda
0097
Kendal Ln
10
0095
Birch Rd
0093
Beaver Rd
0188
Beaver Rd
0643
Pig Ln
0645
Match to page 9
Roller Coaster Rd
0092
0091
Leavitt Ln
0471
0472
0090
0469
Match to page 11
Pig Ln
0079
Range Rd
0066
0681
0650
Shiere Way
0682
0644
Province Rd
0072
Rickey Nelson Rd
Province Rd
0071
0069
0088
Spencer Ln
Leonard Caverly Rd
0068
0070
0
500
1,000
2,000 Feet
Match to page 4
Nov 29 2010

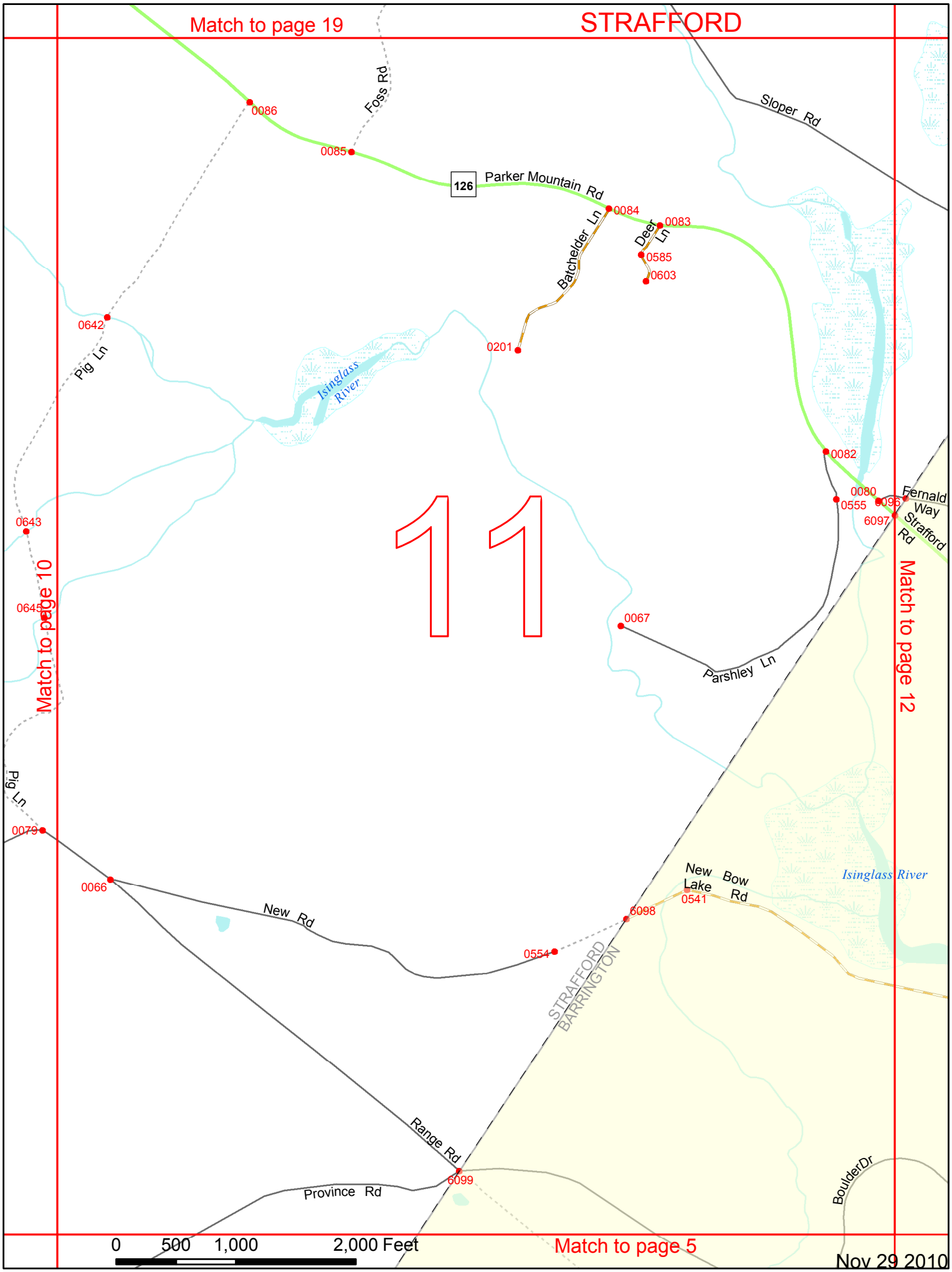
Match to page 19
STRAFFORD
Foss Rd
0086
0085
Sloper Rd
126
Parker Mountain Rd
0084
0083
Batchelder Ln
Deer Ln
0585
0603
0201
0642
Pig Ln
Isinglass River
0082
0080
0555
6096
6097
Fernald Way
Strafford Rd
11
0643
0645
Match to page 10
0067
Parshley Ln
Match to page 12
Pig Ln
0079
0066
New Rd
0554
6098
New Bow Lake Rd
0541
Isinglass River
STRAFFORD
BARRINGTON
Range Rd
6099
Province Rd
BoulderDr
0
500
1,000
2,000 Feet
Match to page 5
Nov 29 2010

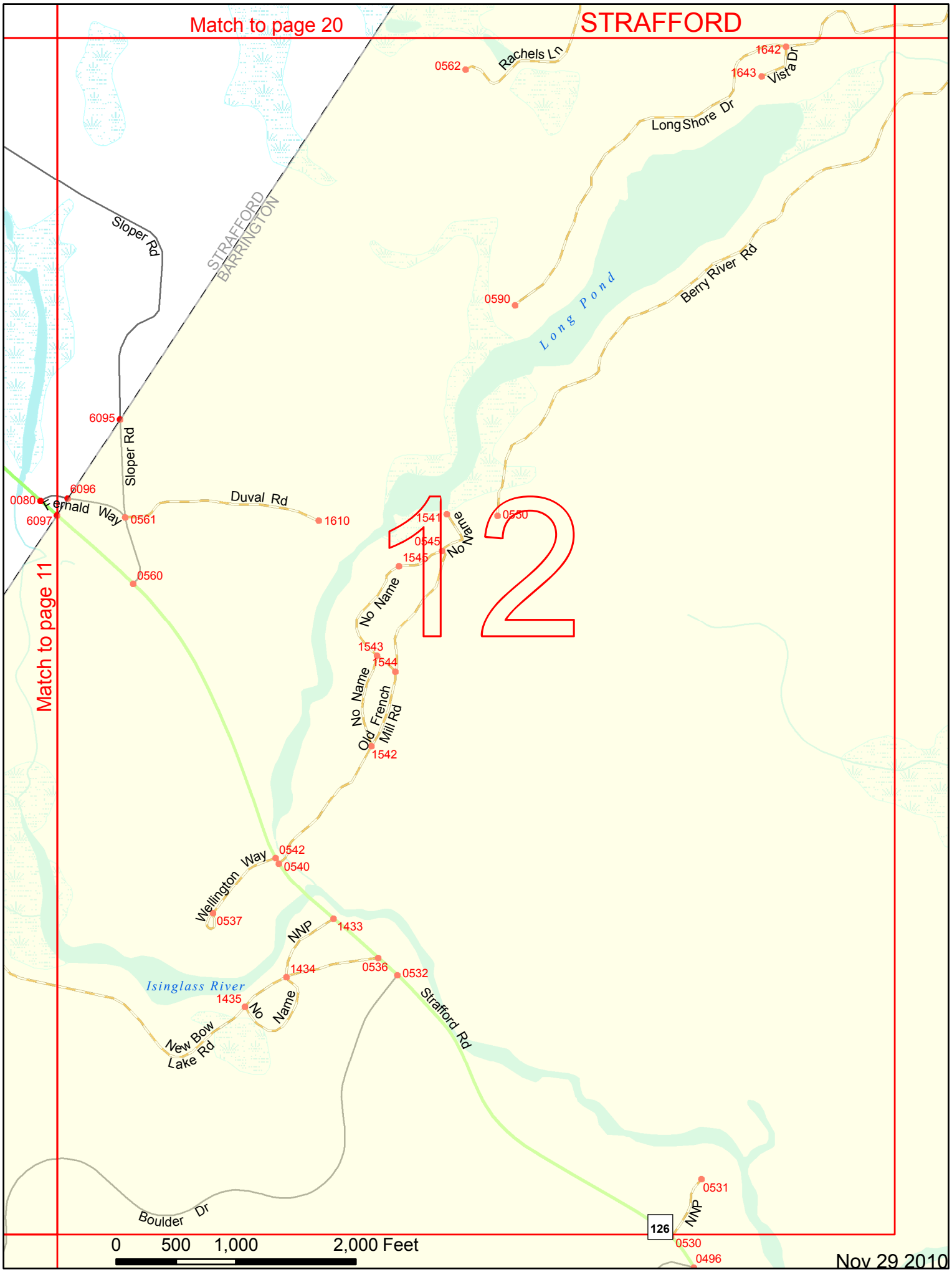
Match to page 20
STRAFFORD
Match to page 11
12
Rachels Ln
0562
1642
1643
Vista Dr
Long Shore Dr
Berry River Rd
0590
Long Pond
STRAFFORD
BARRINGTON
Sloper Rd
6095
Sloper Rd
6096
0080
Emerald Way
6097
0561
Duval Rd
1610
0560
1541
No Name
0550
0545
1545
No Name
1543
1544
No Name
Old French Mill Rd
1542
0542
0540
Wellington Way
0537
NNP
1433
1434
0536
0532
Isinglass River
1435
No Name
New Bow Lake Rd
Strafford Rd
Boulder Dr
0531
NNP
126
0530
0496
0 500 1,000 2,000 Feet
Nov 29 2010

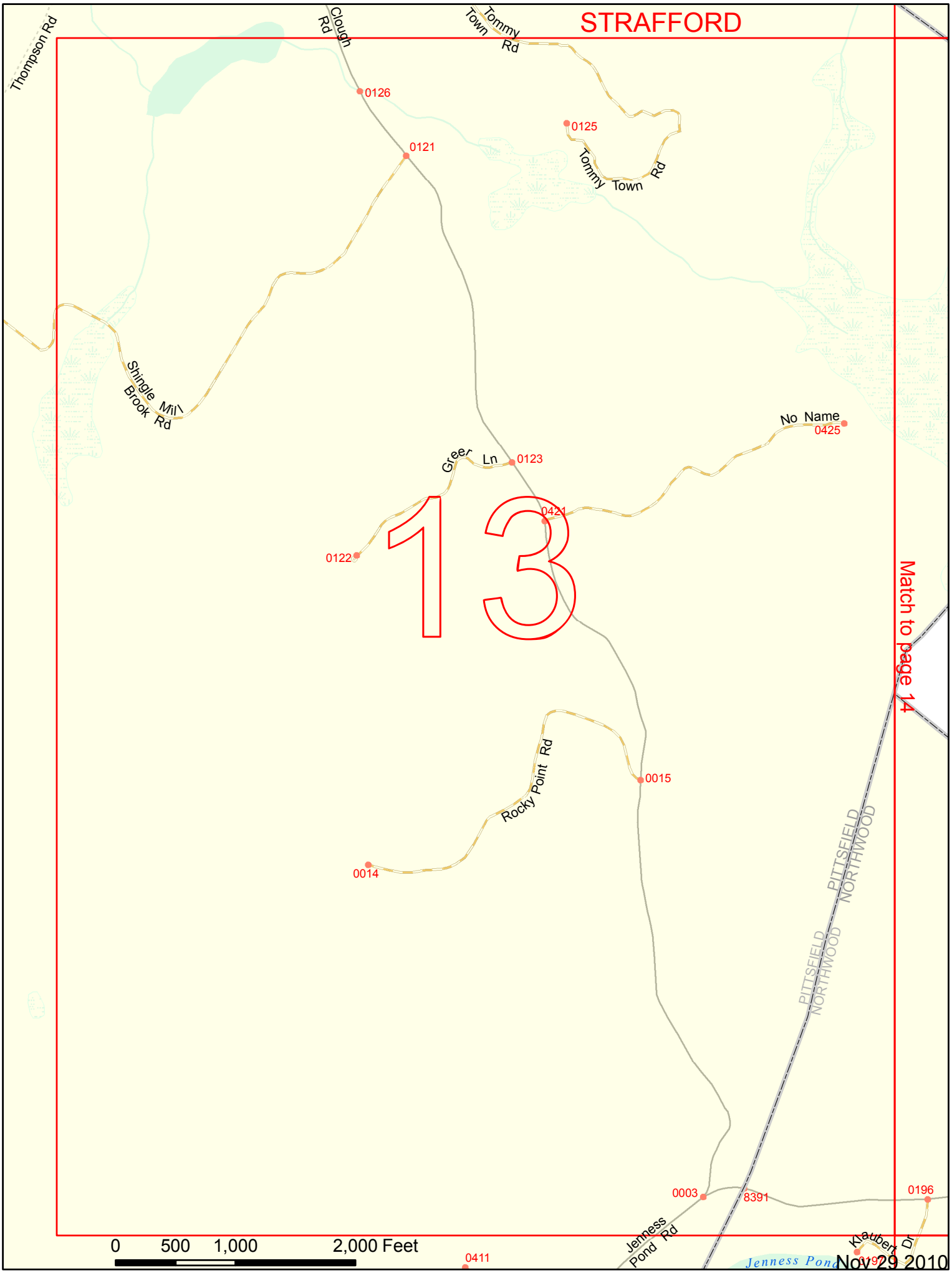
STRAFFORD
Thompson Rd
Clough Rd
Tommy Town Rd
0126
0125
0121
Tommy Town Rd
Shingle Mill Brook Rd
No Name
0425
Greer Ln
0123
0421
0122
13
0015
Rocky Point Rd
0014
PITTSFIELD
NORTHWOOD
PITTSFIELD
NORTHWOOD
Match to page 14
0003
8391
0196
Jenness Pond Rd
Klauber Dr
0411
Jenness Pond
0 500 1,000 2,000 Feet
Nov 29 2010

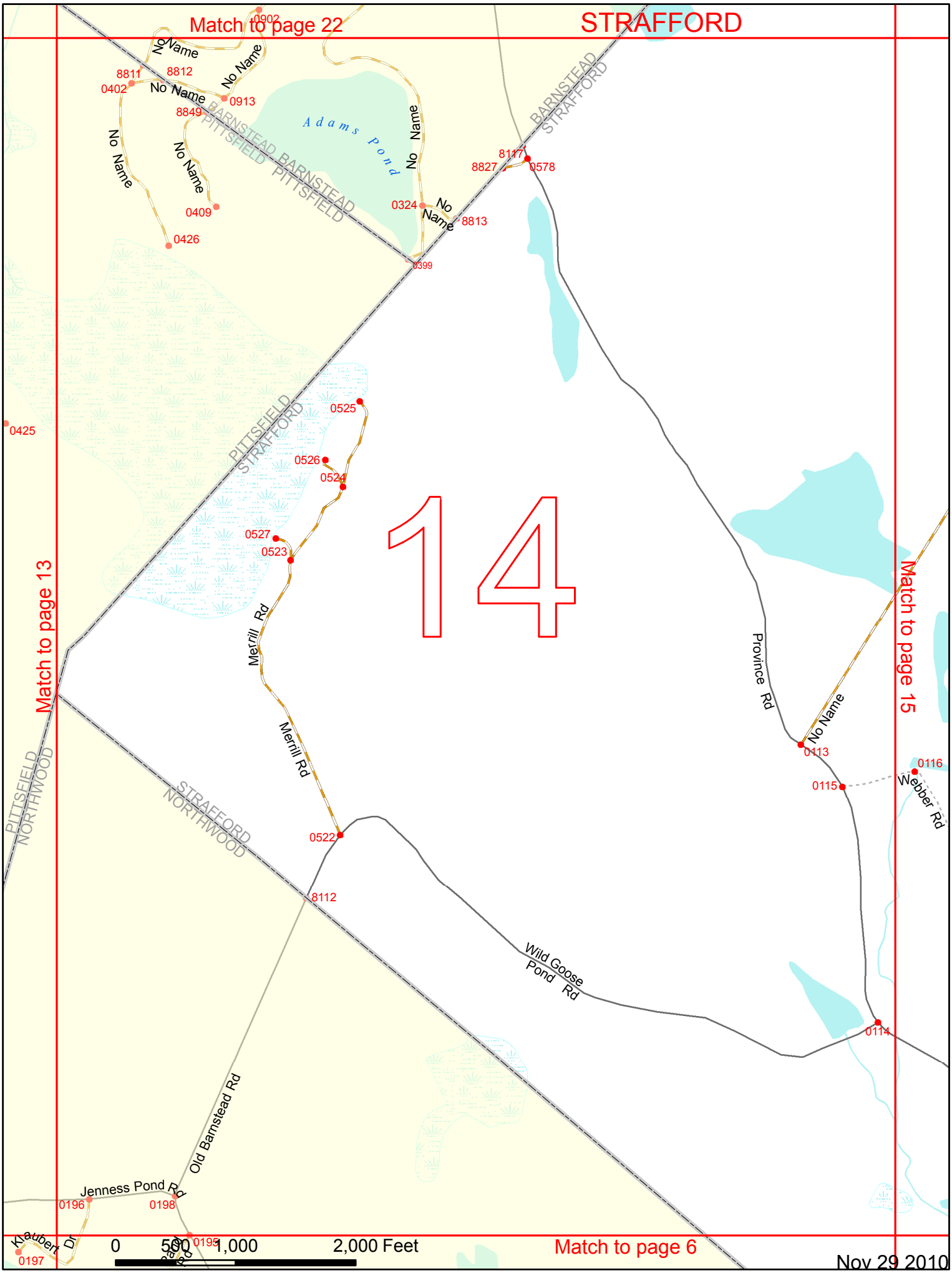
Match to page 22
STRAFFORD
Match to page 13
Match to page 15
Match to page 6
14
Adams pond
No Name
Merrill Rd
Province Rd
Webber Rd
Wild Goose Pond Rd
Old Barnstead Rd
Jenness Pond Rd
Klaubert Dr
BARNSTEAD
PITTSFIELD
STRAFFORD
NORTHWOOD
0902
8811
8812
0402
0913
8849
0409
0426
0425
0399
0324
8813
8827
8117
0578
0525
0526
0524
0527
0523
0522
8112
0113
0115
0116
0114
0196
0198
0195
0197
0
500
1,000
2,000 Feet
Nov 29 2010

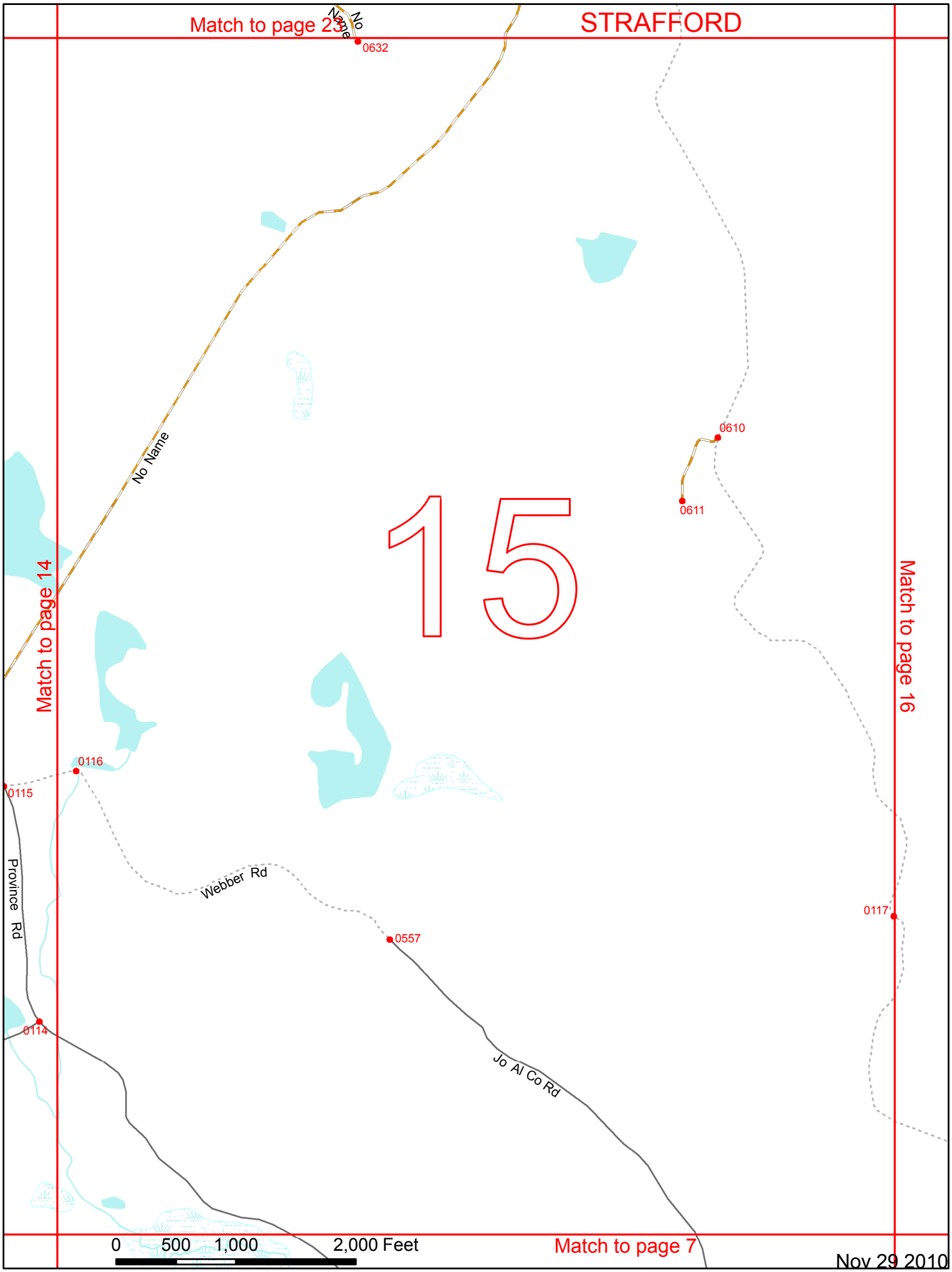
Match to page 23
STRAFFORD
No Name
0632
No Name
0610
0611
15
Match to page 14
Match to page 16
0116
0115
Province Rd
Webber Rd
0557
0117
0114
Jo Al Co Rd
0
500
1,000
2,000 Feet
Match to page 7
Nov 29 2010

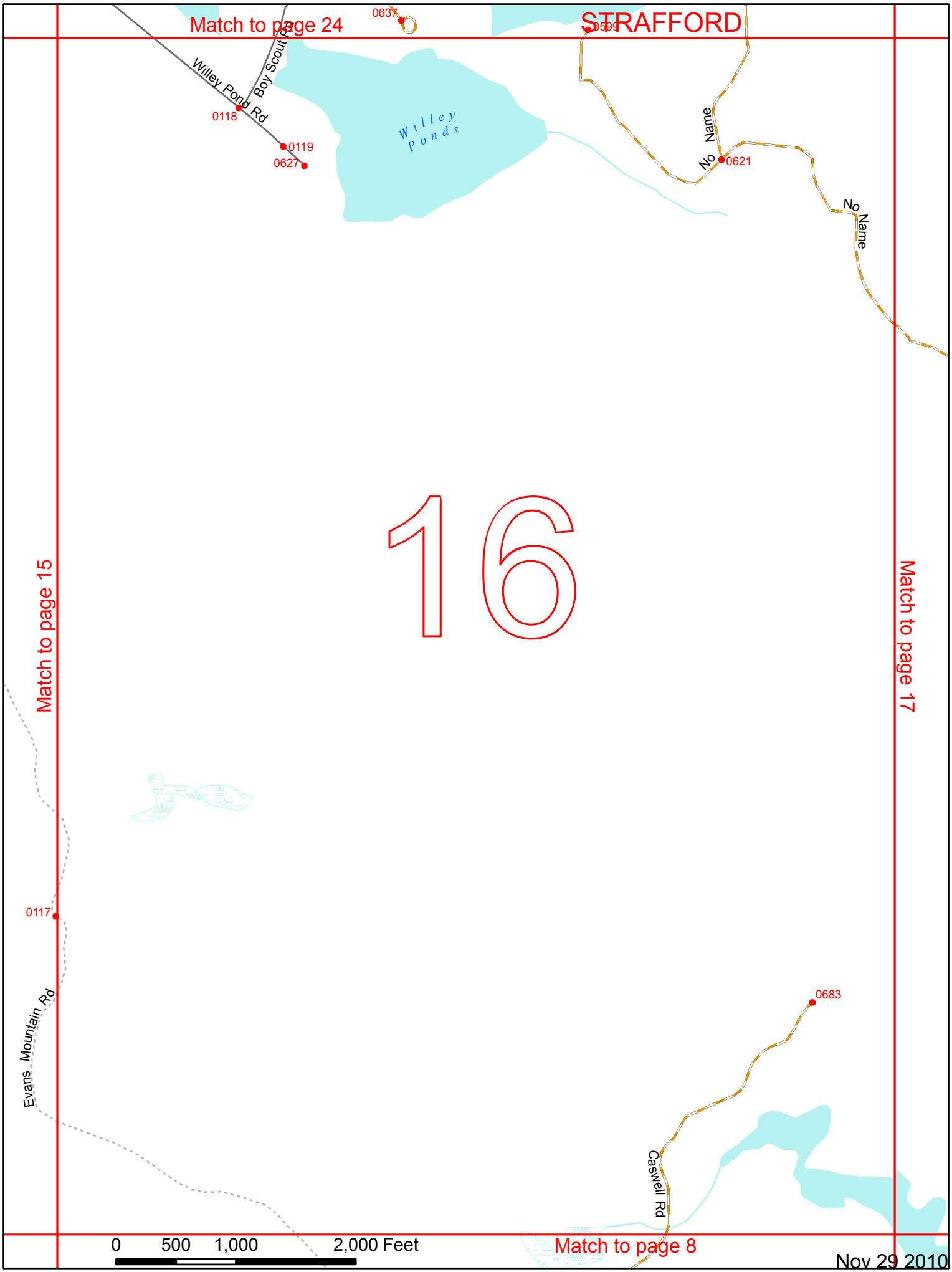
Match to page 24
STRAFFORD
Willey Pond Rd
Boy Scout Rd
0118
0119
0627
0637
0599
Willey Ponds
No Name
0621
No Name
16
Match to page 15
Match to page 17
0117
Evans Mountain Rd
0683
Caswell Rd
0 500 1,000 2,000 Feet
Match to page 8
Nov 29 2010

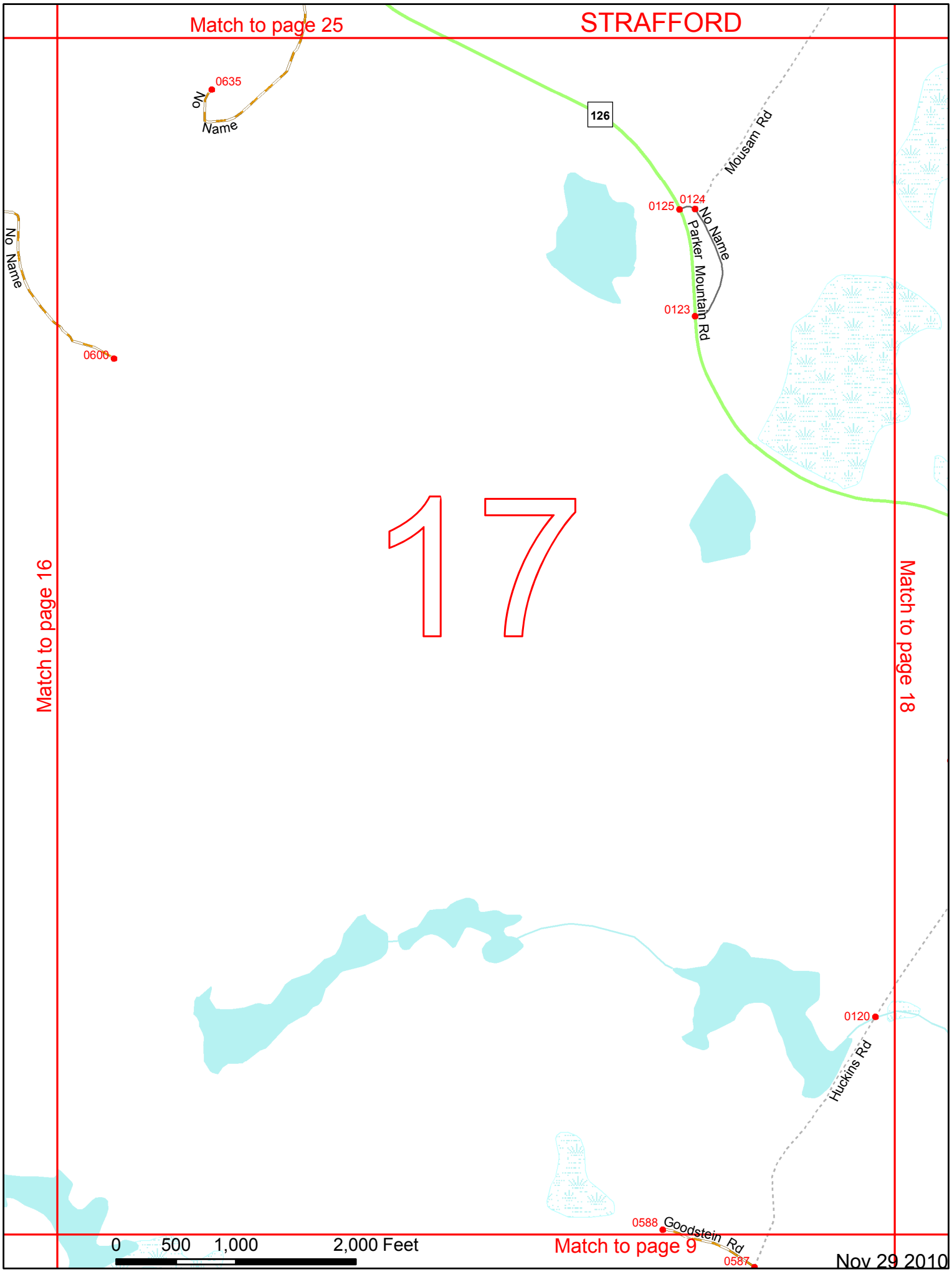
Match to page 25
STRAFFORD
0635
No Name
126
Mousam Rd
0125
0124
No Name
Parker Mountain Rd
0123
No Name
0600
17
Match to page 16
Match to page 18
0120
Huckins Rd
0588
Goodstein Rd
0587
0
500
1,000
2,000 Feet
Match to page 9
Nov 29 2010

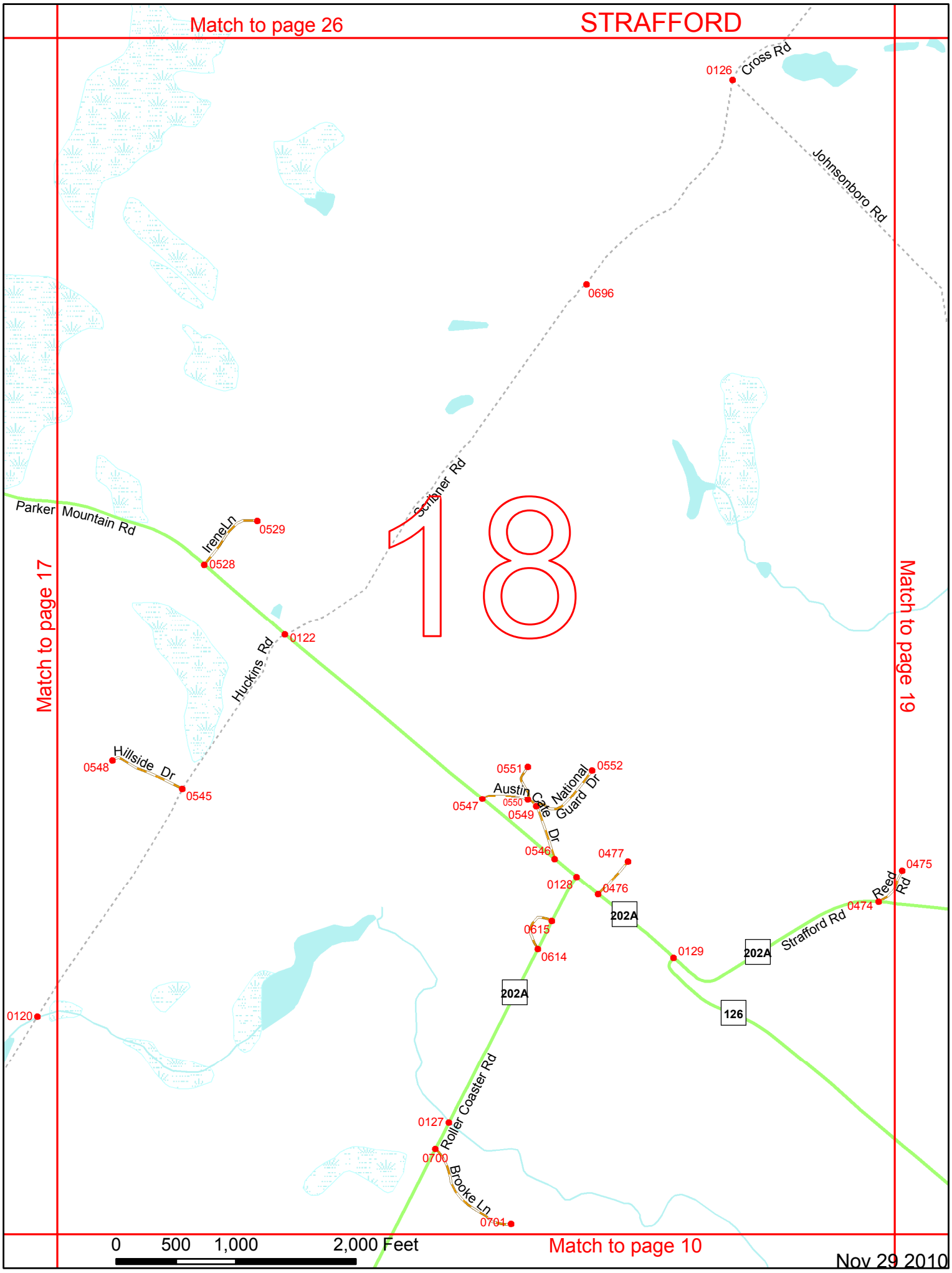

Match to page 26
STRAFFORD
Match to page 17
Match to page 19
Match to page 10
18
Cross Rd
0126
Johnsonboro Rd
0696
Scribner Rd
Parker Mountain Rd
IreneLn
0529
0528
0122
Huckins Rd
Hillside Dr
0548
0545
0551
0552
Austin Cate Dr
National Guard Dr
0550
0549
0547
0546
0477
0128
0476
202A
0615
0614
0129
202A
Strafford Rd
0474
Reed Rd
0475
202A
126
0120
Roller Coaster Rd
0127
0700
Brooke Ln
0701
0
500
1,000
2,000 Feet
Nov 29 2010

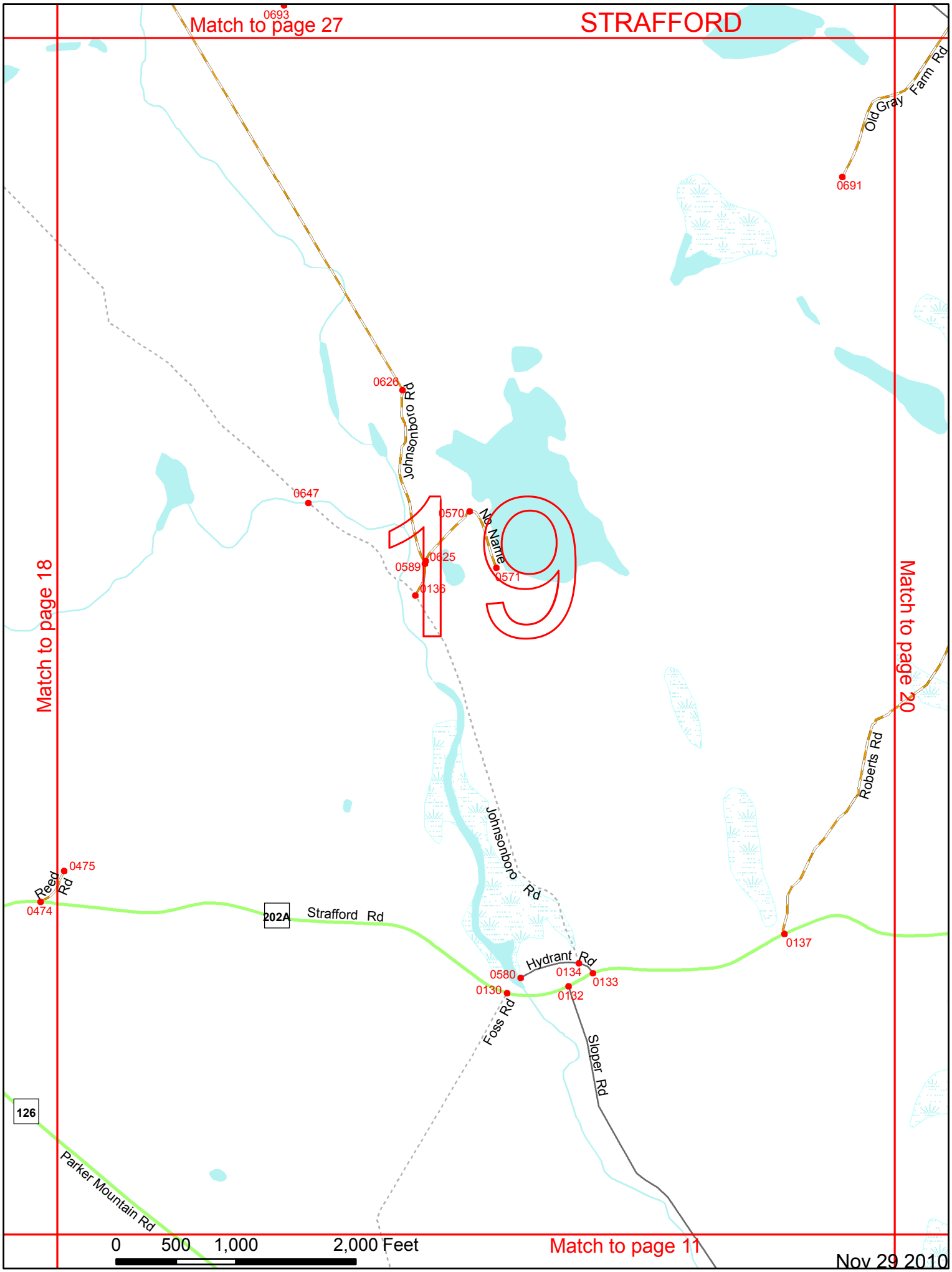
STRAFFORD
Match to page 27
Match to page 18
Match to page 20
Match to page 11
19
0693
0691
0626
0647
0570
0625
0589
0136
0571
0475
0474
0137
0580
0134
0133
0130
0132
Old Gray Farm Rd
Johnsonboro Rd
No Name
Reed Rd
202A
Strafford Rd
Hydrant Rd
Foss Rd
Sloper Rd
Roberts Rd
126
Parker Mountain Rd
0
500
1,000
2,000 Feet
Nov 29 2010

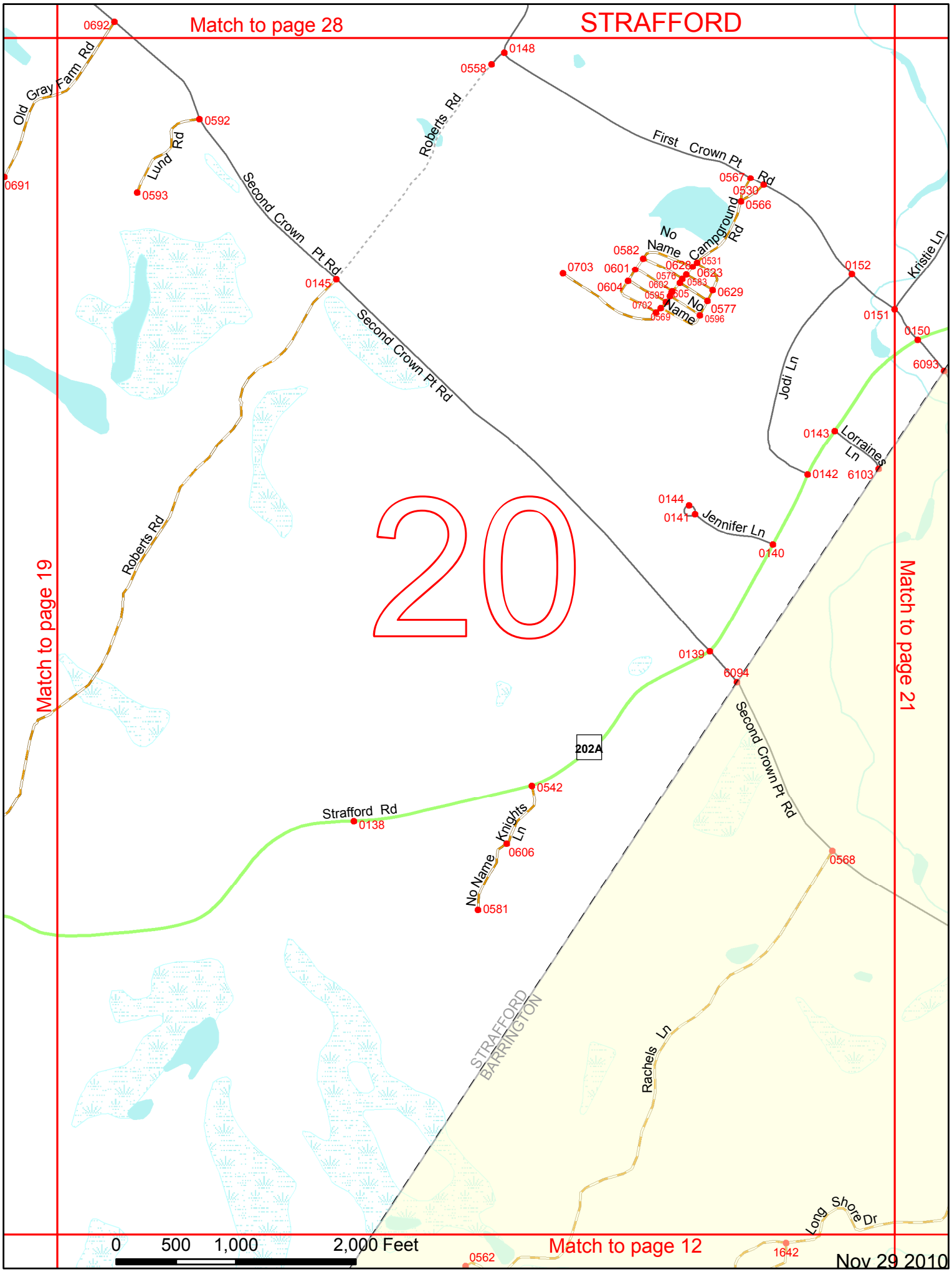
STRAFFORD
Match to page 28
Match to page 19
Match to page 21
Match to page 12
20
0692
Old Gray Farm Rd
0691
0592
Lund Rd
0593
Second Crown Pt Rd
Roberts Rd
0148
0558
First Crown Pt Rd
0567
0530
0566
No Name Campground Rd
0582
0703
0601
0604
0628
0531
0623
0576
0583
0602
0595
0605
0629
0792
0569
No Name
0577
0596
0152
Kristie Ln
0151
0150
6093
Jodi Ln
0143
Lorraines Ln
0142
6103
0144
0141
Jennifer Ln
0140
0145
Second Crown Pt Rd
Roberts Rd
0139
6094
202A
Second Crown Pt Rd
0542
Strafford Rd
0138
Knights Ln
0606
No Name
0581
0568
STRAFFORD
BARRINGTON
Rachels Ln
Long Shore Dr
1642
0562
0
500
1,000
2,000 Feet
Nov 29 2010

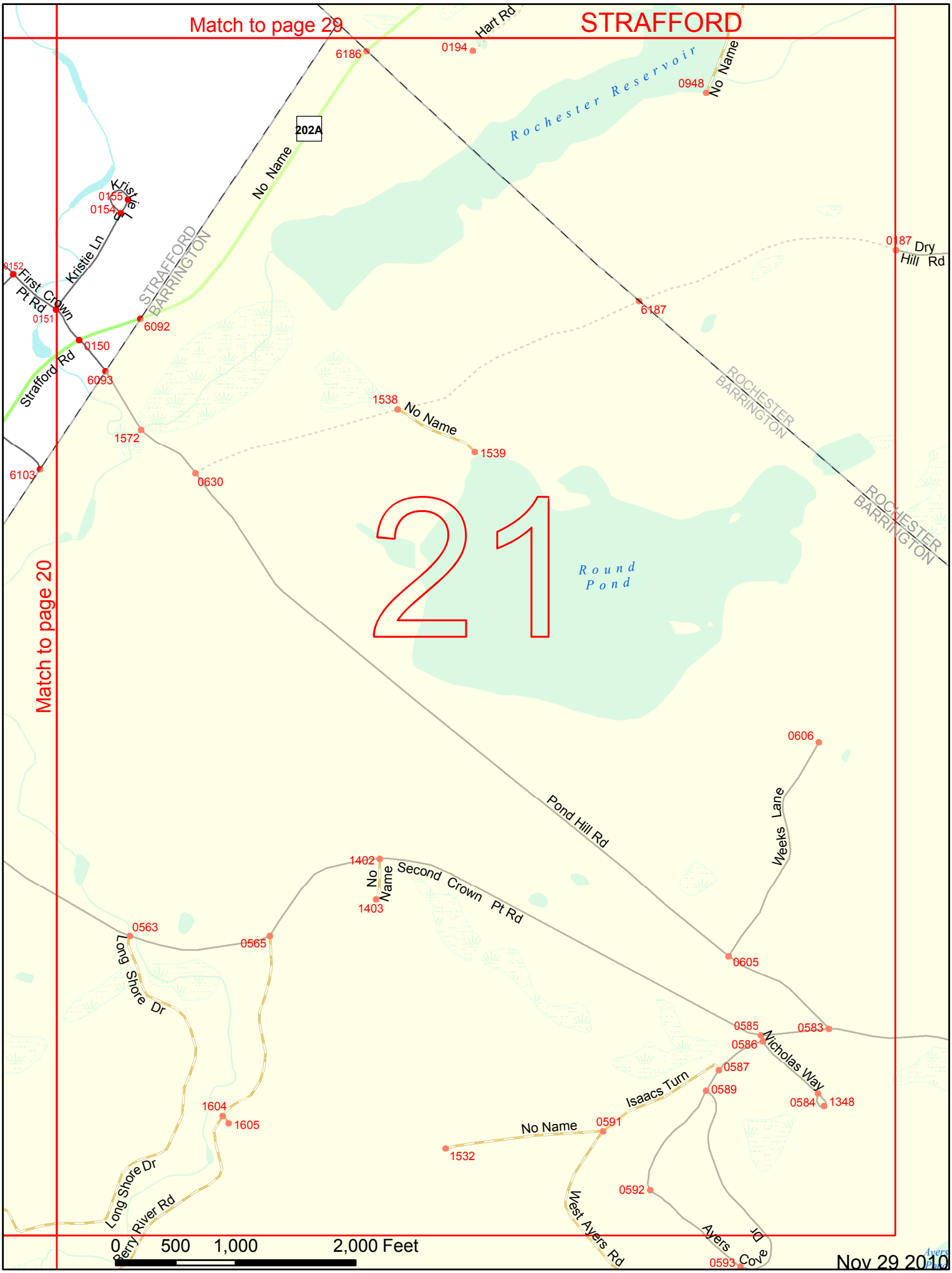
Match to page 29
STRAFFORD
Match to page 20
21
Rochester Reservoir
Round Pond
Hart Rd
0194
6186
0948
No Name
202A
No Name
0155
0154
Kristie Ln
Kristie Ln
0152
First Crown Pt Rd
0151
Kristie Ln
STRAFFORD
BARRINGTON
6092
0150
6093
Strafford Rd
6103
1572
0630
1538
No Name
1539
6187
0187
Dry Hill Rd
ROCHESTER
BARRINGTON
ROCHESTER
BARRINGTON
0606
Pond Hill Rd
Weeks Lane
1402
No Name
1403
Second Crown Pt Rd
0563
0565
Long Shore Dr
0605
0585
0583
0586
Nicholas Way
0587
Isaacs Turn
0589
0584
1348
1604
1605
No Name
0591
1532
Long Shore Dr
Berry River Rd
0592
West Ayers Rd
Ayers Cove Dr
0593
0 500 1,000 2,000 Feet
Nov 29 2010

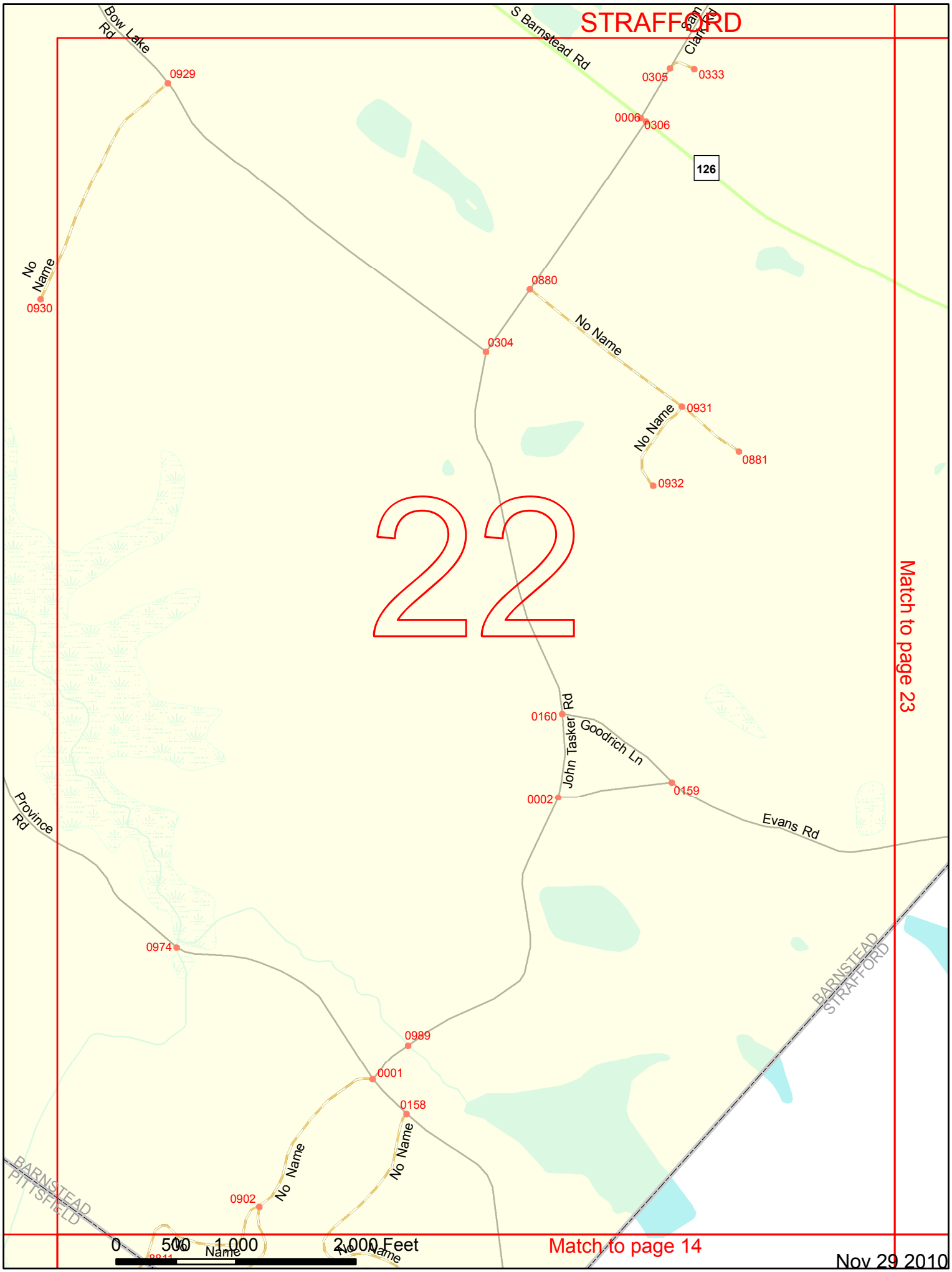
STRAFFORD
Bow Lake Rd
S Barnstead Rd
Clark Ky
0929
0305
0333
0006
0306
126
No Name
0930
0880
0304
No Name
0931
No Name
0881
0932
22
0160
Rd
John Tasker
Goodrich Ln
0159
0002
Province Rd
Evans Rd
0974
BARNSTEAD
STRAFFORD
0989
0001
0158
No Name
No Name
0902
BARNSTEAD
PITTSFIELD
0
500
1,000
2,000 Feet
Match to page 23
Match to page 14
Nov 29 2010

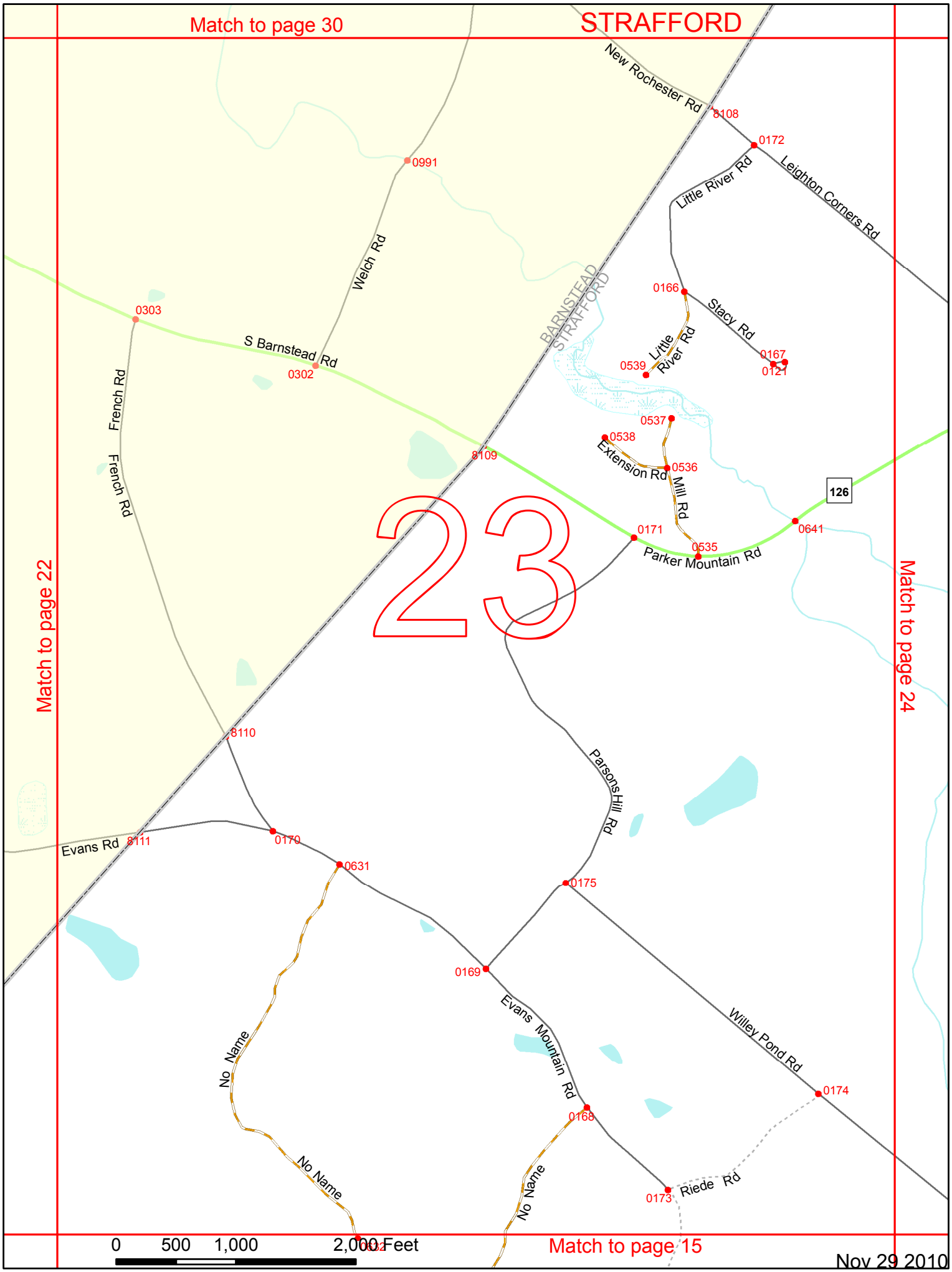
Match to page 30
STRAFFORD
New Rochester Rd
8108
0172
Leighton Corners Rd
Little River Rd
0991
Welch Rd
0166
Stacy Rd
0167
0121
0539
Little River Rd
BARNSTEAD
STRAFFORD
0303
S Barnstead Rd
0302
French Rd
French Rd
8109
0537
0538
Extension Rd
0536
Mill Rd
126
23
0171
0535
Parker Mountain Rd
0641
Match to page 22
Match to page 24
8110
Parsons Hill Rd
Evans Rd
8111
0170
0631
0175
0169
Evans Mountain Rd
Willey Pond Rd
No Name
0174
0168
No Name
No Name
0173
Riede Rd
0
500
1,000
2,000 Feet
Match to page 15
Nov 29 2010

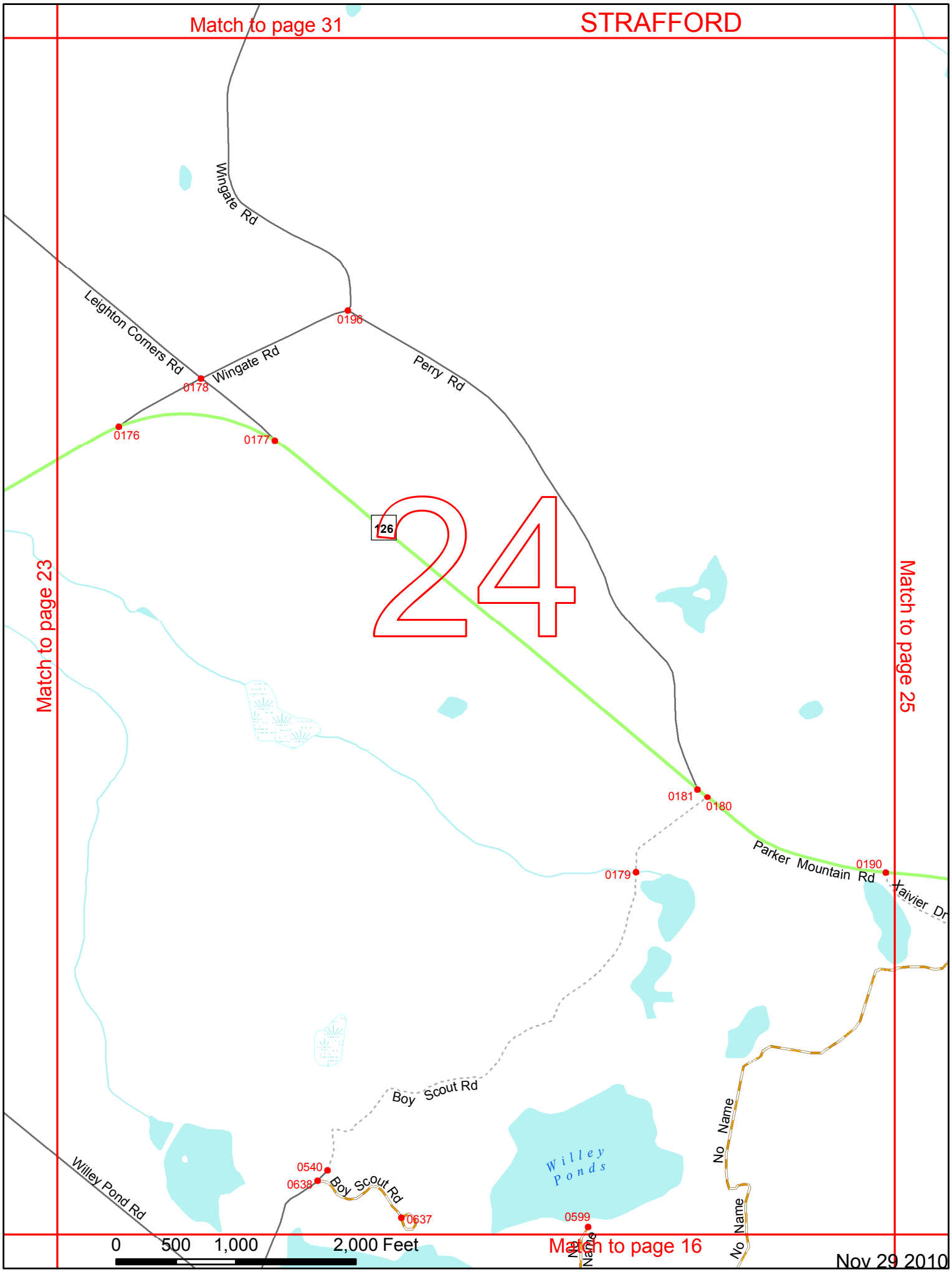
Match to page 31
STRAFFORD
Wingate Rd
Leighton Corners Rd
Wingate Rd
Perry Rd
0196
0178
0176
0177
126
24
Match to page 23
Match to page 25
0181
0180
Parker Mountain Rd
0190
0179
Xavier Dr
Boy Scout Rd
Willey Ponds
No Name
0540
0638
Boy Scout Rd
0637
Willey Pond Rd
0599
No Name
No Name
0 500 1,000 2,000 Feet
Match to page 16
Nov 29 2010

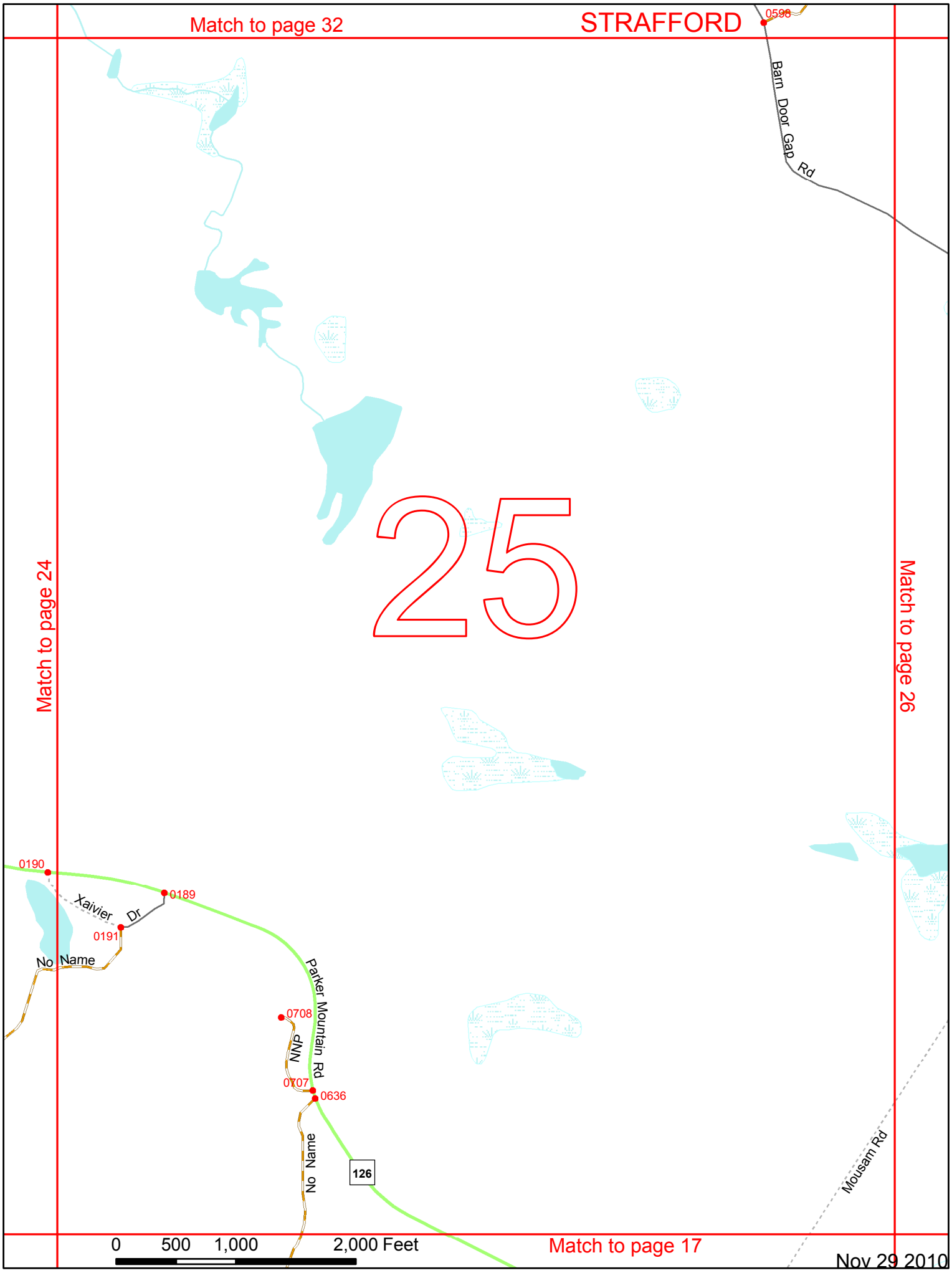
Match to page 32
STRAFFORD
0596
Barn Door Gap Rd
25
Match to page 24
Match to page 26
0190
0189
Xaivier Dr
0191
No Name
Parker Mountain Rd
0708
DNN
0707
0636
No Name
126
Mousam Rd
0
500
1,000
2,000 Feet
Match to page 17
Nov 29 2010

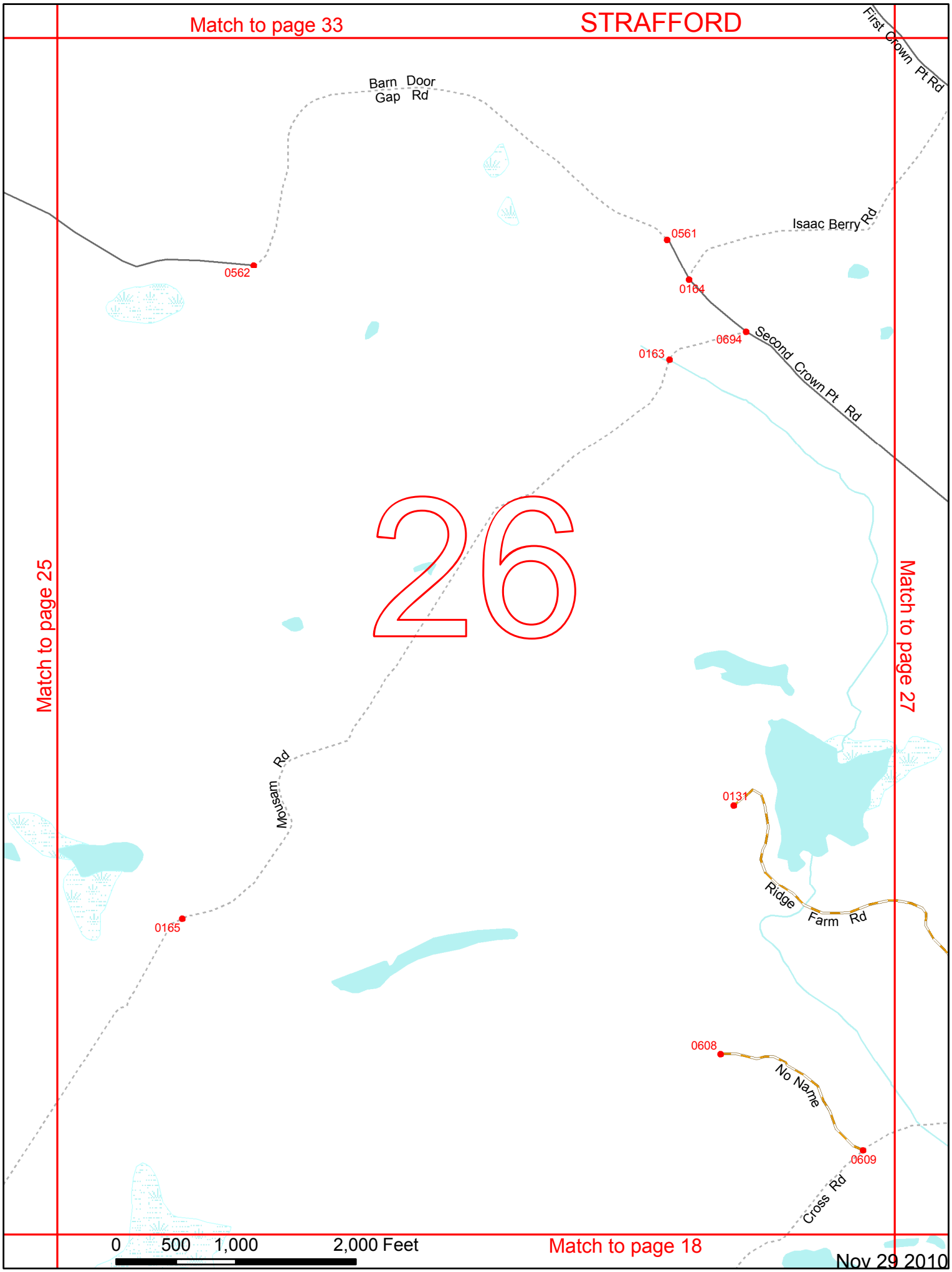
Match to page 33
STRAFFORD
First Crown Pt Rd
Barn Door Gap Rd
Isaac Berry Rd
0561
0562
0164
0694
0163
Second Crown Pt. Rd
26
Match to page 25
Match to page 27
Mousam Rd
0131
Ridge Farm Rd
0165
0608
No Name
0609
Cross Rd
0 500 1,000 2,000 Feet
Match to page 18
Nov 29 2010

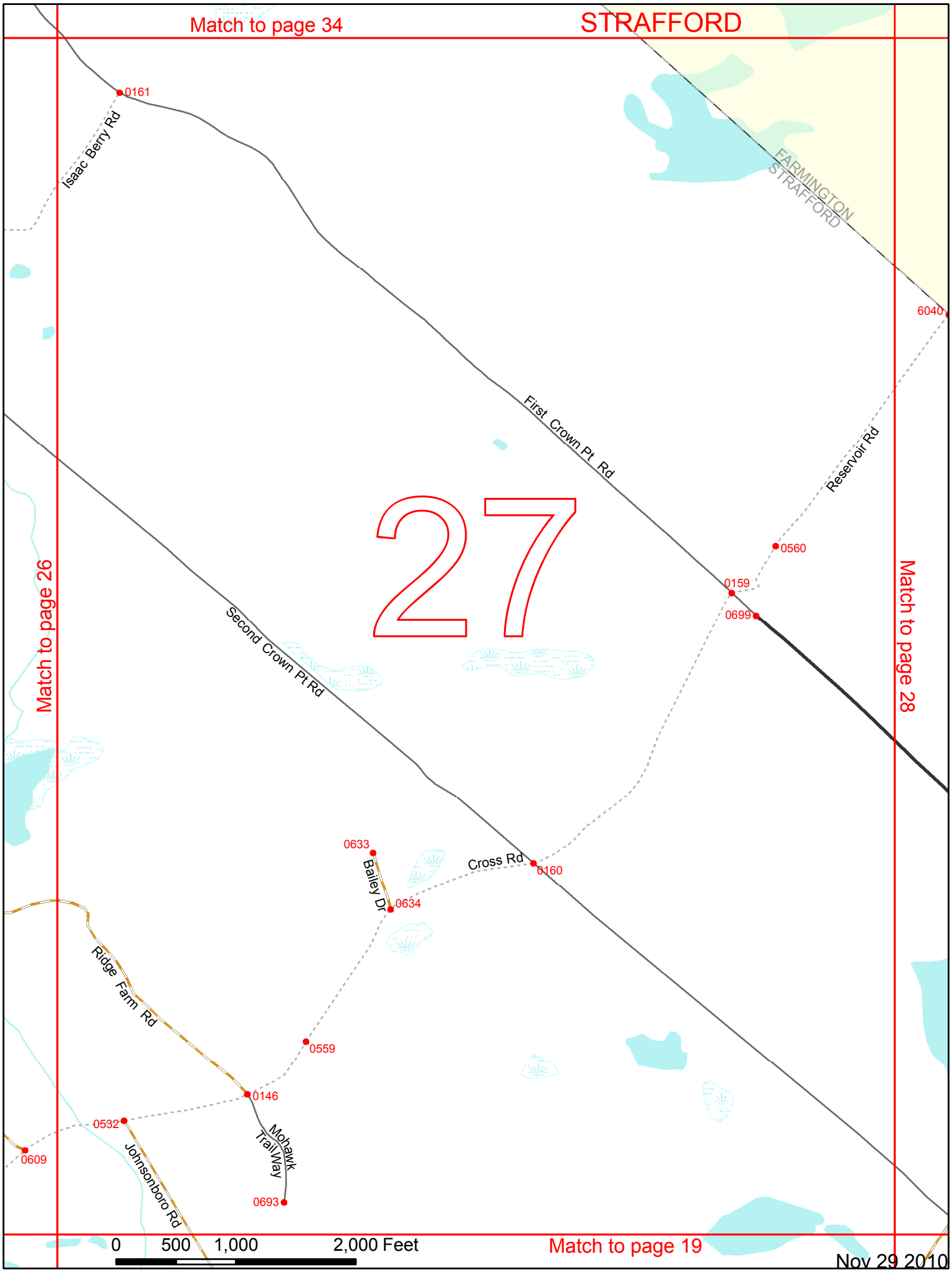
Match to page 34
STRAFFORD
0161
Isaac Berry Rd
FARMINGTON
STRAFFORD
6040
First Crown Pt Rd
Reservoir Rd
27
0560
0159
0699
Match to page 26
Match to page 28
Second Crown Pt Rd
0633
Bailey Dr
Cross Rd
0160
0634
Ridge Farm Rd
0559
0146
0532
Mohawk Trailway
0609
Johnsonboro Rd
0693
0
500
1,000
2,000 Feet
Match to page 19
Nov 29 2010

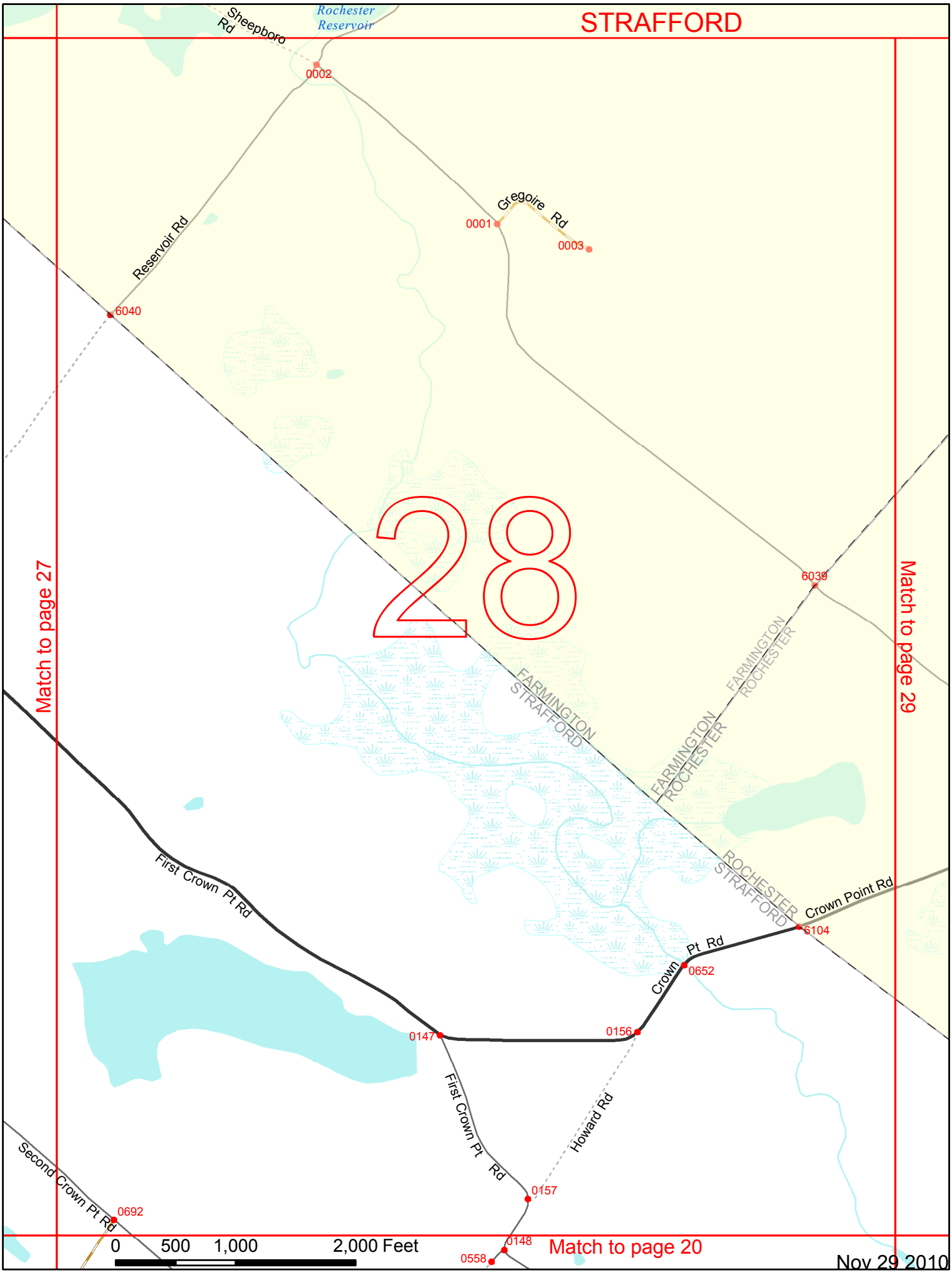
STRAFFORD
28
Sheepboro Rd
Rochester Reservoir
0002
Gregoire Rd
0001
0003
Reservoir Rd
6040
6039
FARMINGTON
ROCHESTER
FARMINGTON
STRAFFORD
ROCHESTER
STRAFFORD
Match to page 27
Match to page 29
First Crown Pt Rd
Crown Point Rd
6104
Crown Pt Rd
0652
0156
0147
First Crown Pt Rd
Howard Rd
0157
Second Crown Pt Rd
0692
0148
0558
0 500 1,000 2,000 Feet
Match to page 20
Nov 29 2010

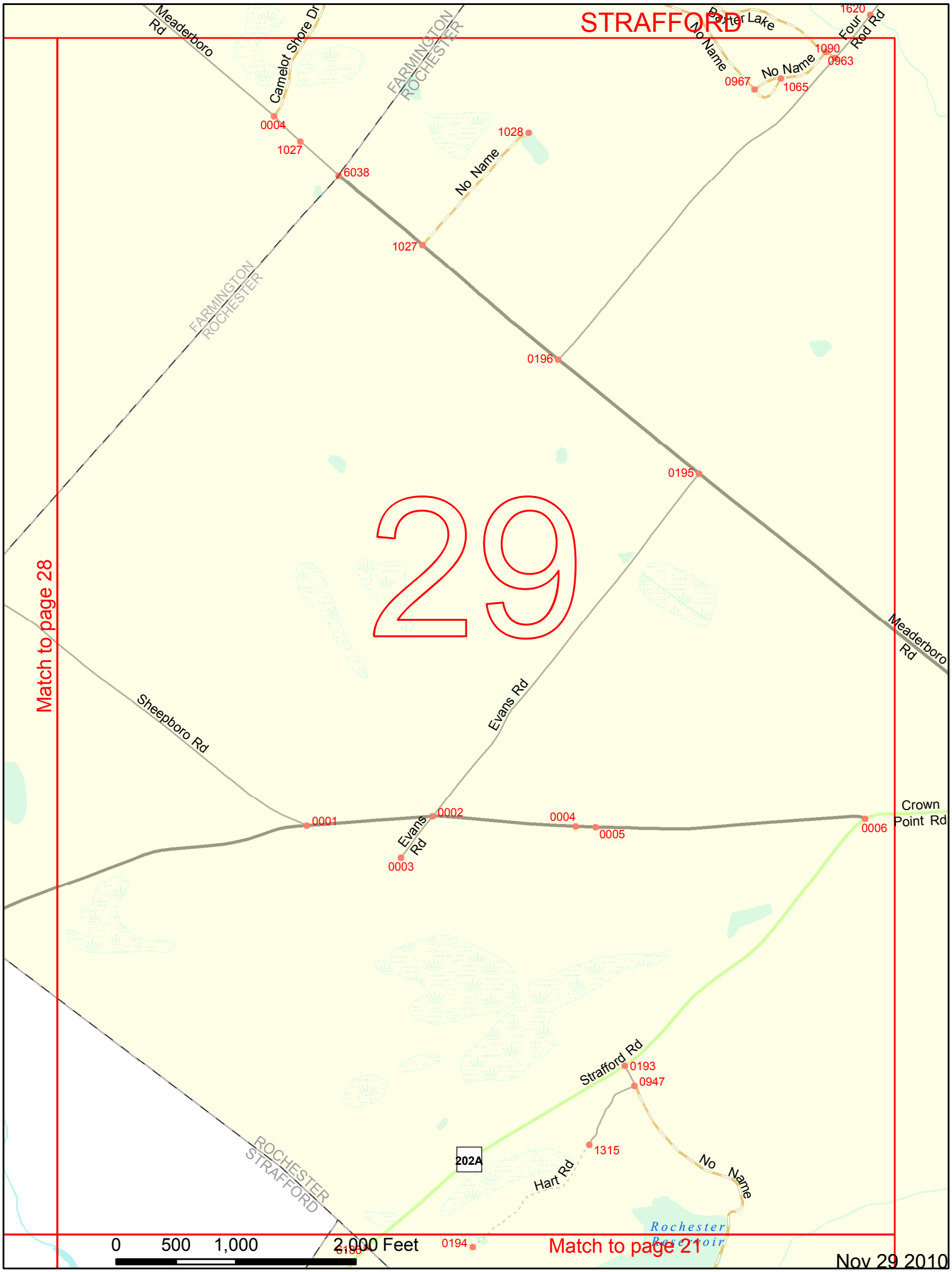
STRAFFORD
29
Match to page 28
Match to page 21
Meaderboro Rd
Camelot Shore Dr
FARMINGTON
ROCHESTER
Baxter Lake
No Name
Four Rod Rd
1620
1090
0963
0967
1065
0004
1027
6038
1028
No Name
1027
0196
0195
Meaderboro Rd
Sheepboro Rd
Evans Rd
0001
0002
0004
0005
0006
Crown Point Rd
Evans Rd
0003
Strafford Rd
0193
0947
1315
No Name
202A
Hart Rd
ROCHESTER
STRAFFORD
Rochester
Reservoir
0194
0 500 1,000 2,000 Feet
Nov 29 2010

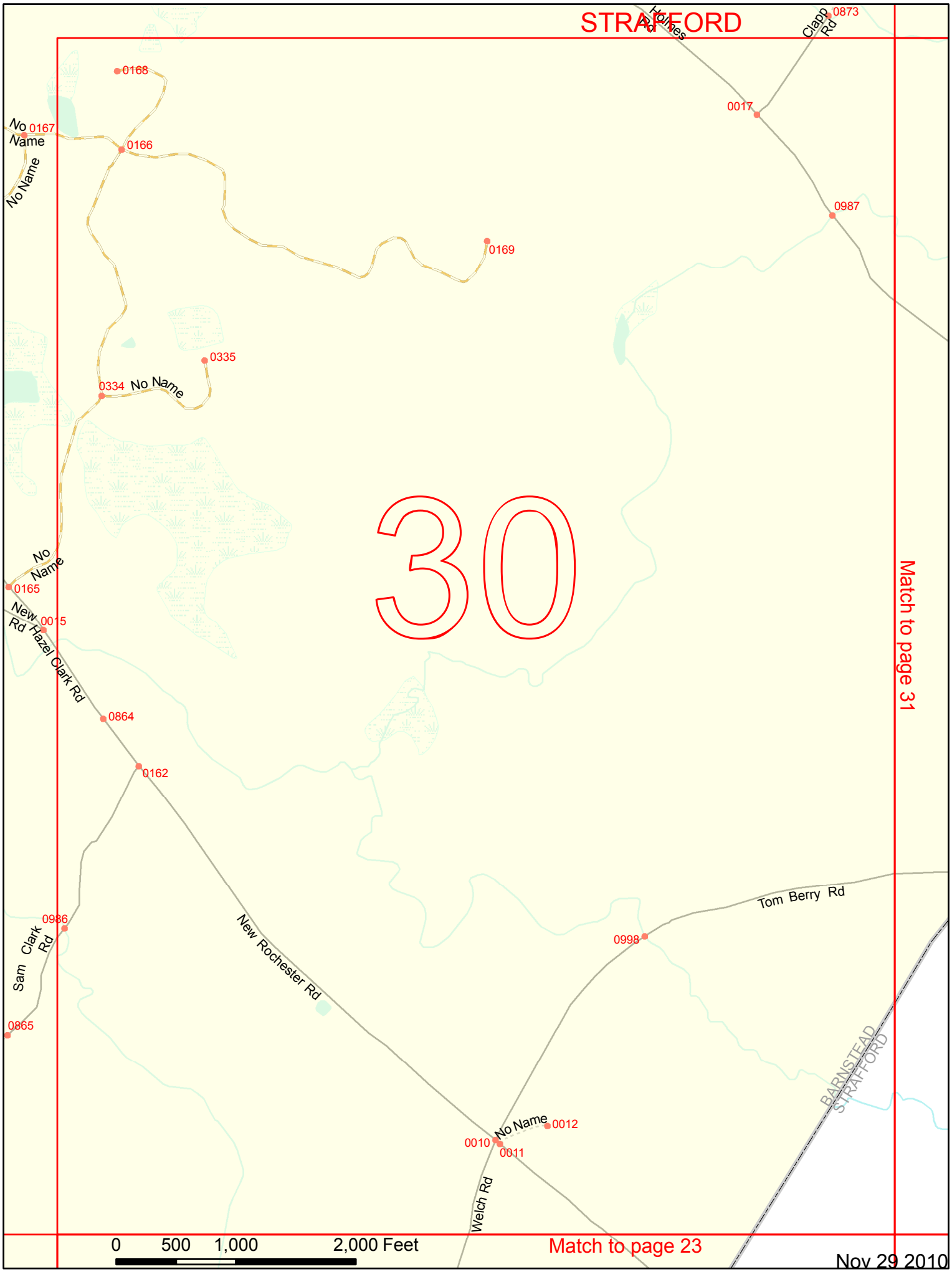
STRAFFORD
Holmes Rd
Clapp Rd
0873
0168
0017
No Name
0167
0166
No Name
0987
0169
0335
0334
No Name
30
No Name
0165
New Rd
0015
Hazel Clark Rd
0864
0162
Match to page 31
Tom Berry Rd
0986
Sam Clark Rd
New Rochester Rd
0998
0865
BARNSTEAD
STRAFFORD
No Name
0012
0010
0011
Welch Rd
0
500
1,000
2,000 Feet
Match to page 23
Nov 29 2010

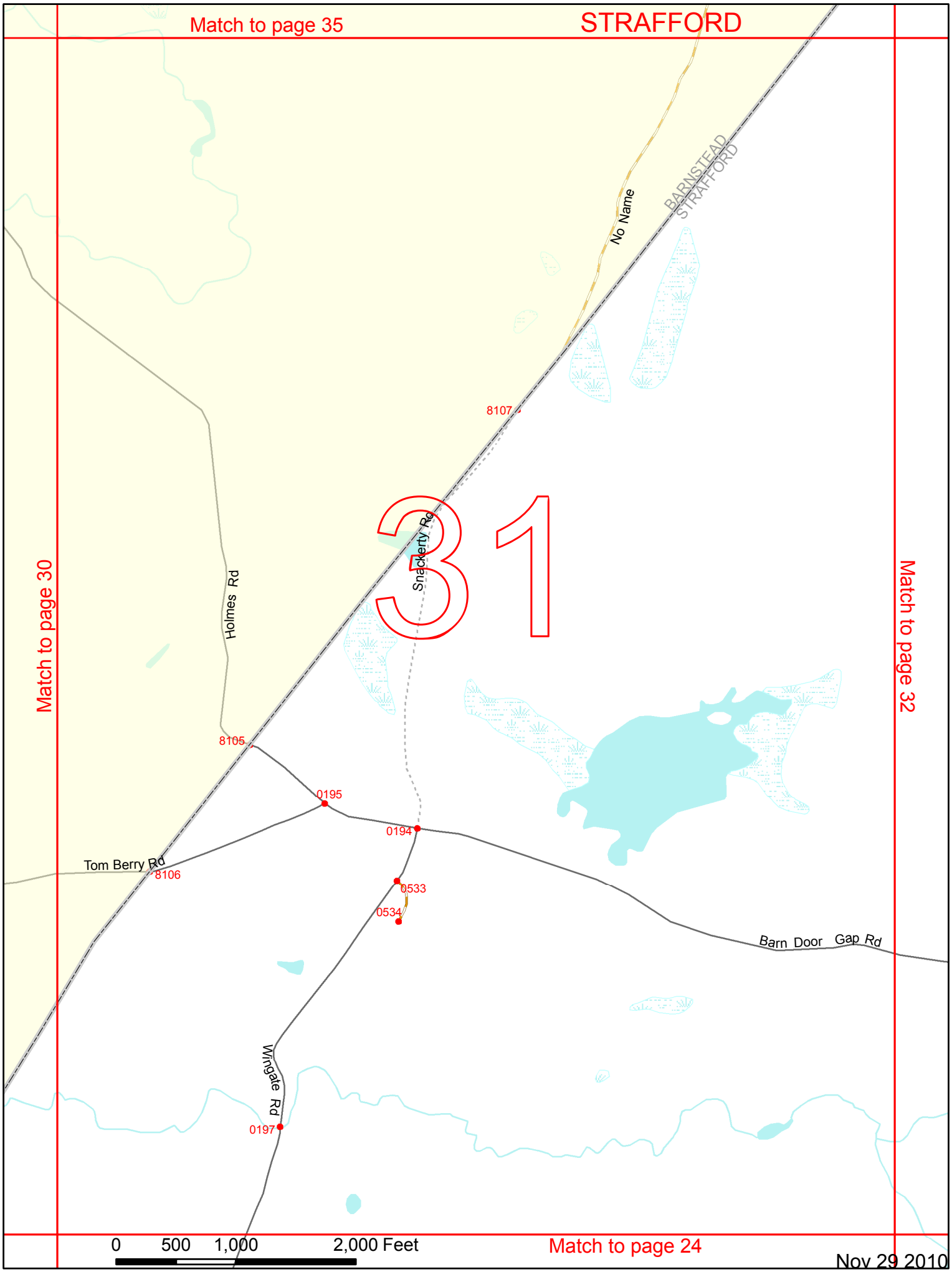
Match to page 35
STRAFFORD
Match to page 30
Match to page 32
Match to page 24
31
No Name
BARNSTEAD
STRAFFORD
Snackerty Rd
Holmes Rd
Tom Berry Rd
Barn Door Gap Rd
Wingate Rd
8107
8105
8106
0195
0194
0533
0534
0197
0
500
1,000
2,000 Feet
Nov 29 2010

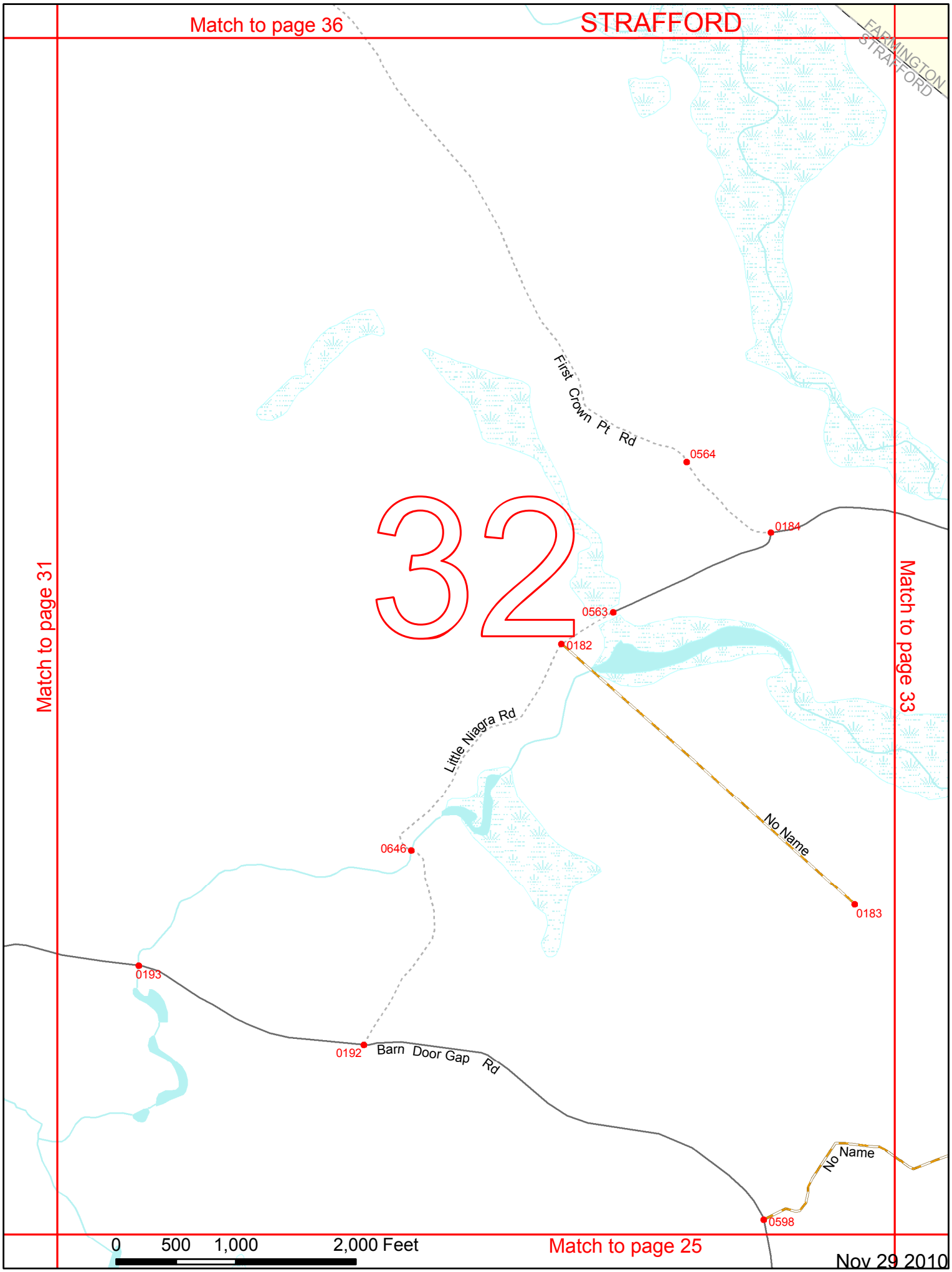
Match to page 36
STRAFFORD
FARMINGTON
STRAFFORD
Match to page 31
Match to page 33
32
First Crown Pt Rd
0564
0184
0563
0182
Little Niagra Rd
No Name
0183
0646
0193
0192
Barn Door Gap Rd
No Name
0598
0 500 1,000 2,000 Feet
Match to page 25
Nov 29 2010

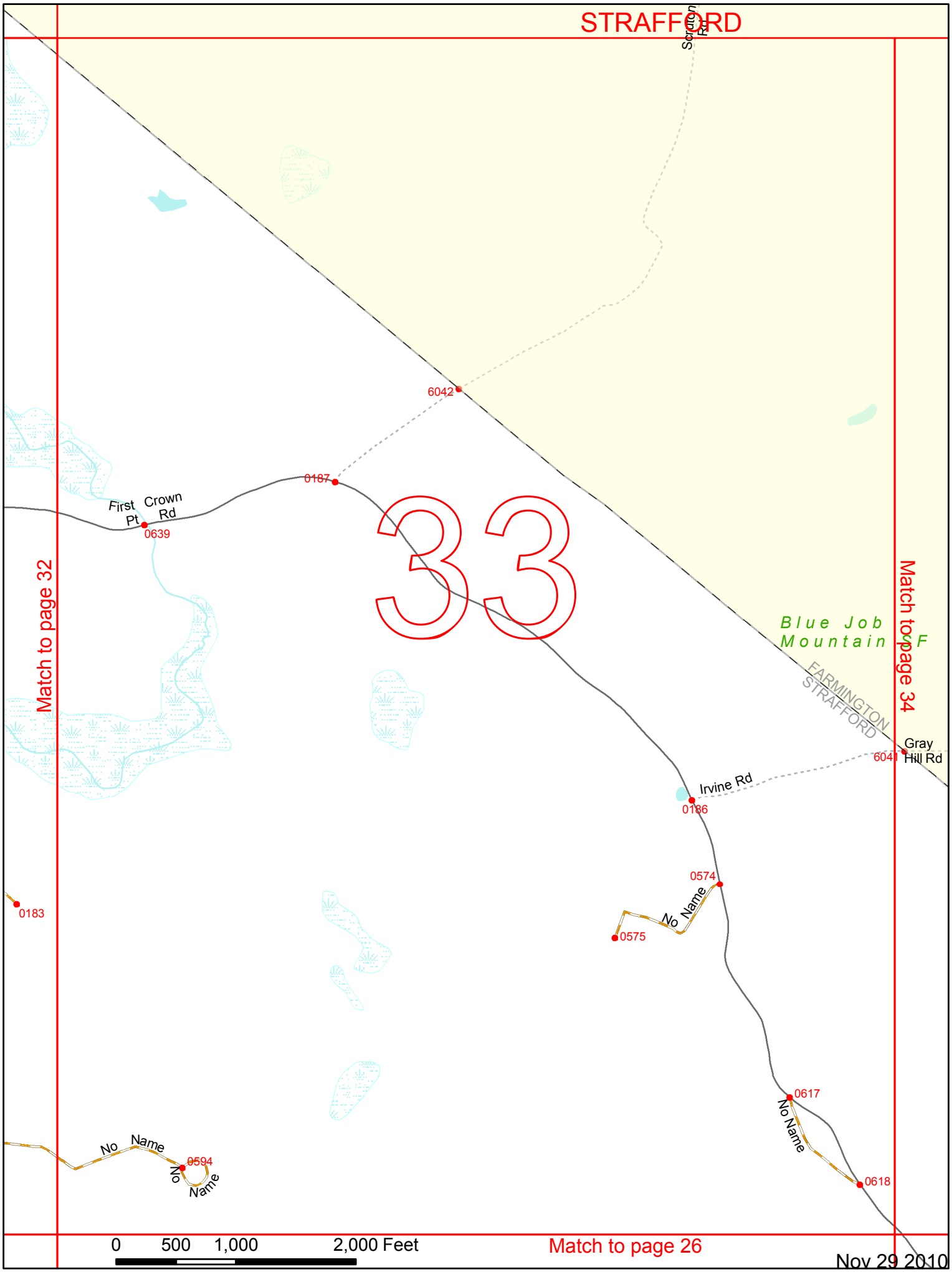
STRAFFORD
Scruton Rd
6042
0187
First Crown Pt Rd
0639
33
Match to page 32
Match to page 34
Blue Job Mountain
FARMINGTON
STRAFFORD
Gray Hill Rd
6041
Irvine Rd
0186
0574
No Name
0575
0183
0617
No Name
0618
No Name
0594
No Name
0
500
1,000
2,000 Feet
Match to page 26
Nov 29 2010

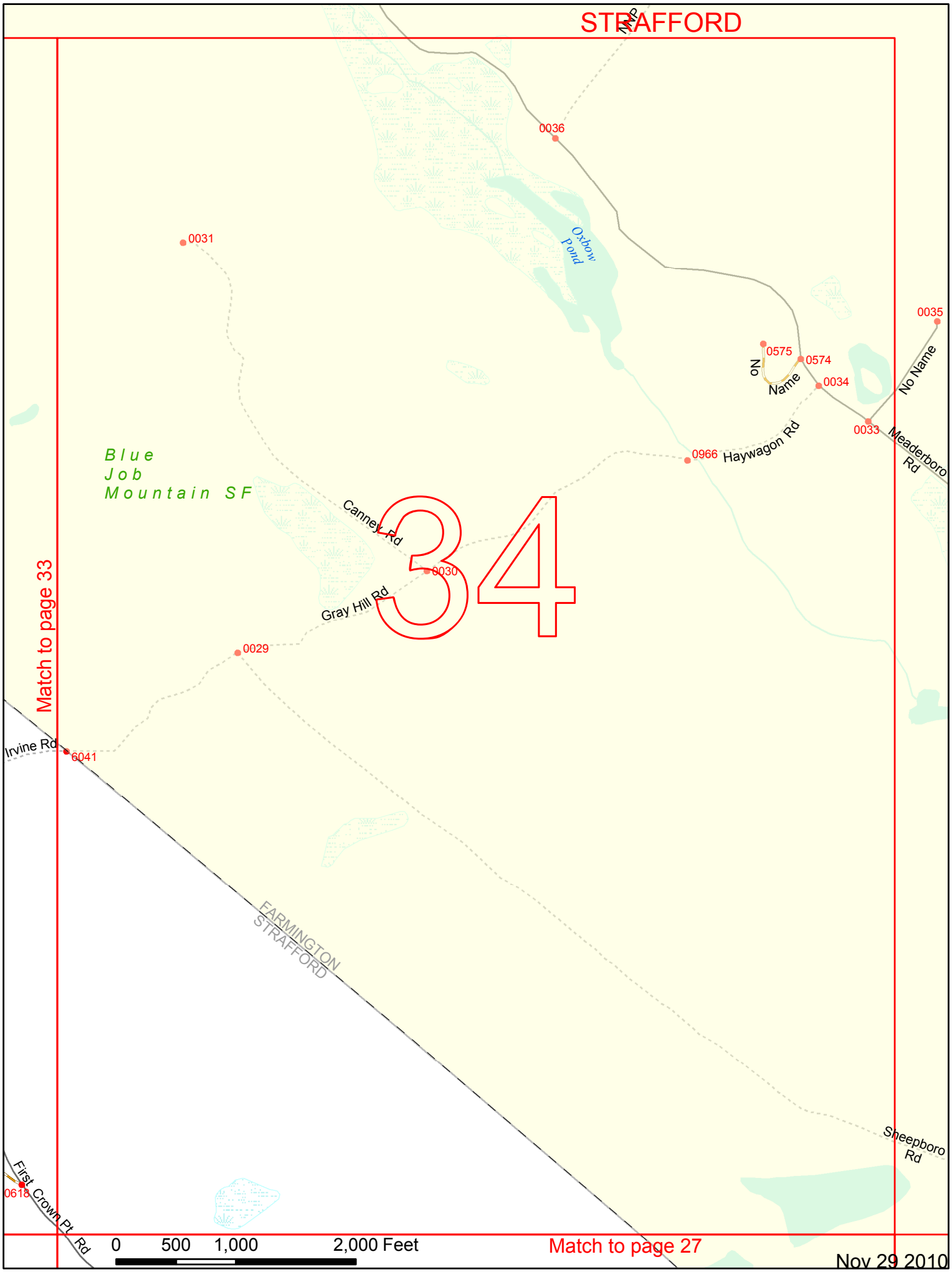
STRAFFORD
0036
0031
Oxbow Pond
0035
0575
0574
0034
No Name
0033
Meaderboro Rd
0966
Haywagon Rd
Blue Job Mountain SF
Canney Rd
34
0030
Gray Hill Rd
0029
Match to page 33
Irvine Rd
6041
FARMINGTON
STRAFFORD
Sheepboro Rd
First Crown Pt Rd
0618
0
500
1,000
2,000 Feet
Match to page 27
Nov 29 2010

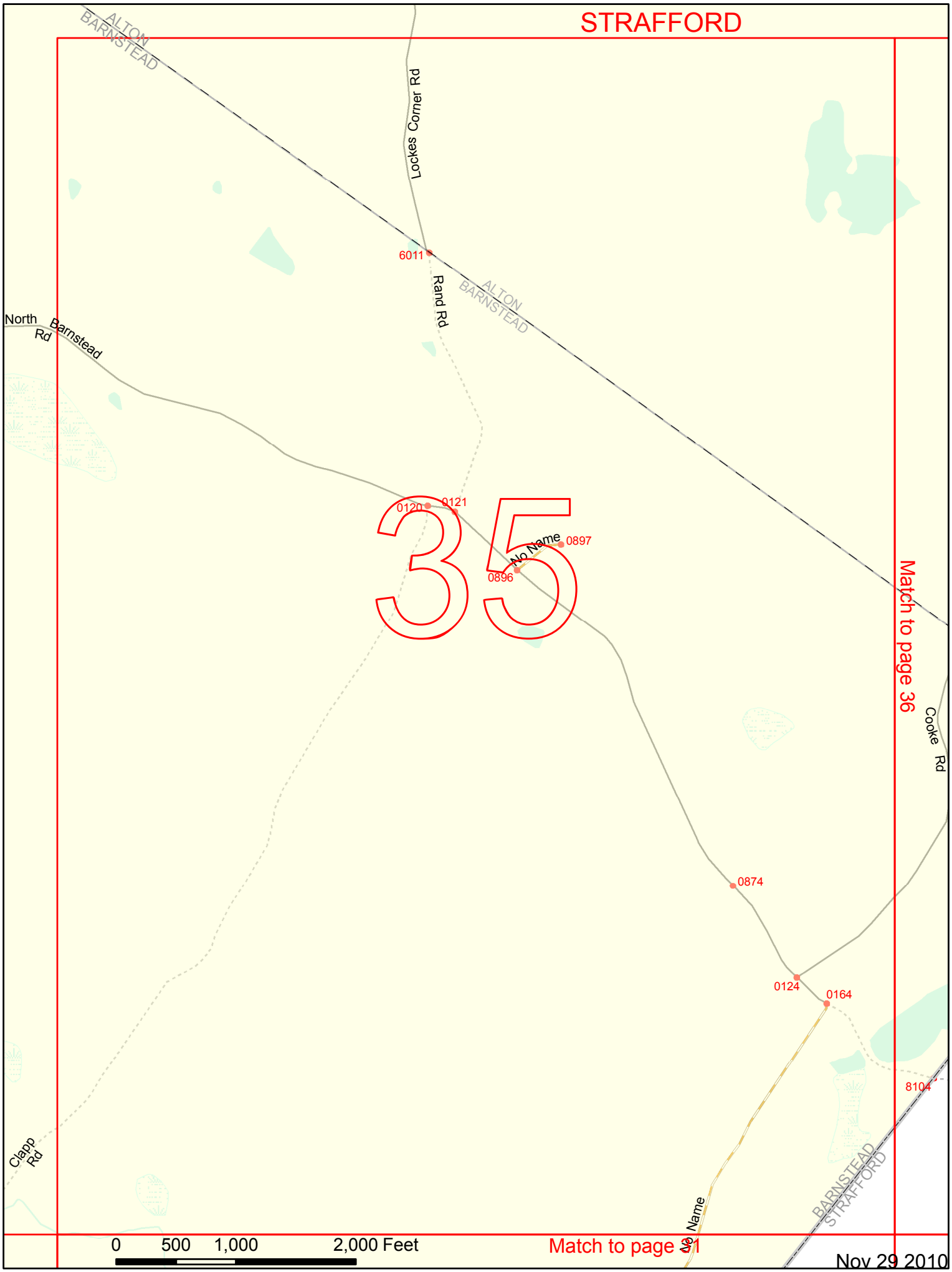
STRAFFORD
ALTON
BARNSTEAD
Lockes Corner Rd
6011
Rand Rd
ALTON
BARNSTEAD
North Barnstead Rd
35
0120
0121
No Name
0897
0896
Match to page 36
Cooke Rd
0874
0124
0164
8104
Clapp Rd
No Name
BARNSTEAD
STRAFFORD
0 500 1,000 2,000 Feet
Match to page 31
Nov 29 2010

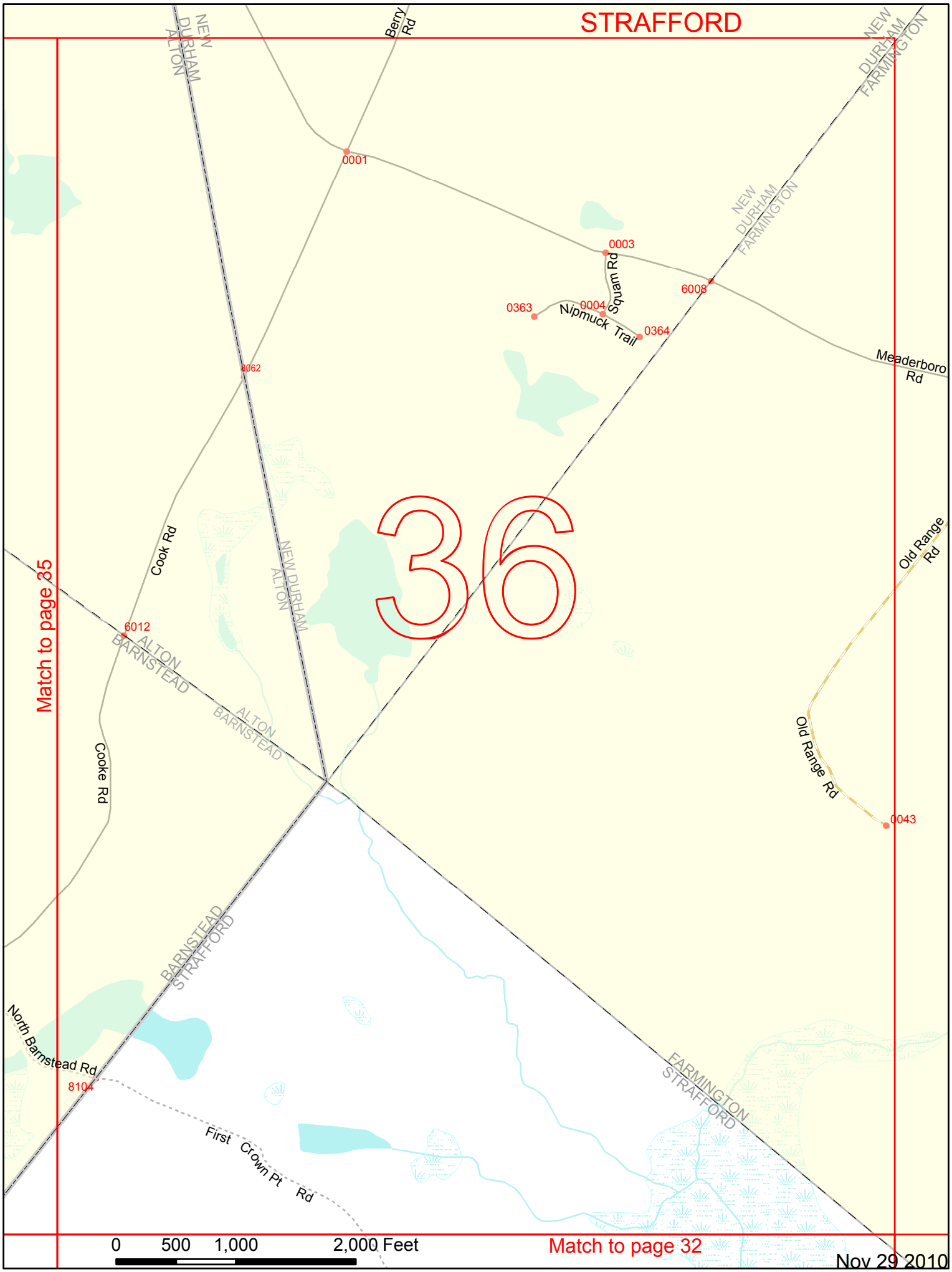
STRAFFORD
36
Match to page 35
Match to page 32
NEW DURHAM ALTON
Berry Rd
NEW DURHAM FARMINGTON
0001
0003
Squam Rd
6008
0363
0004
Nipmuck Trail
0364
Meaderboro Rd
8062
Cook Rd
NEW DURHAM ALTON
6012
ALTON BARNSTEAD
Old Range Rd
Cooke Rd
0043
BARNSTEAD STRAFFORD
North Barnstead Rd
8104
First Crown Pt Rd
FARMINGTON STRAFFORD
0 500 1,000 2,000 Feet
Nov 29 2010