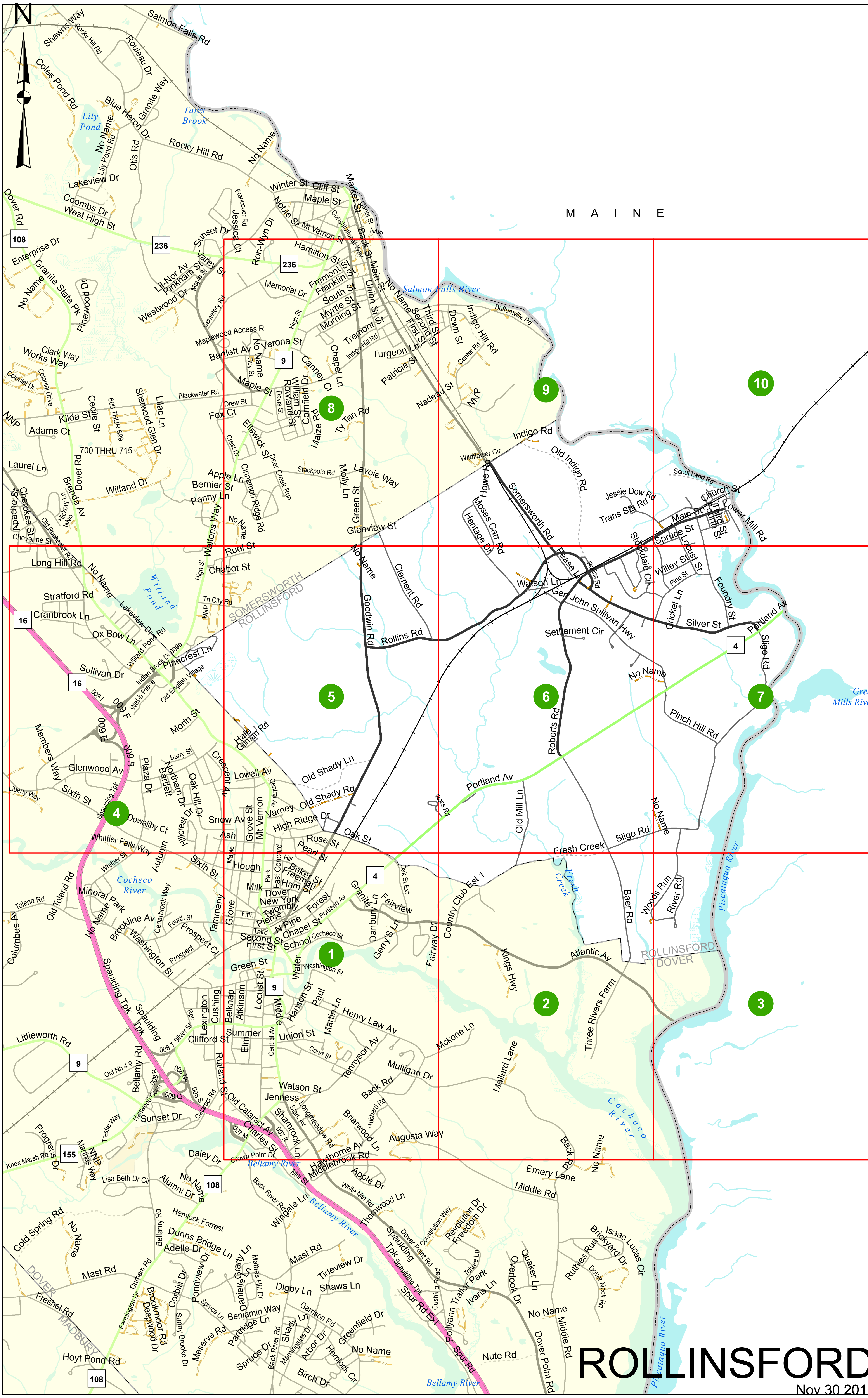

ROLLINSFORD

Nov 30 2010

New Hampshire DOT

Department of Transportation

Maps and data sets are not guaranteed to be free from errors and omissions. Data is in a constant state of update and correction by various groups and agencies. Information displayed on this map is the best available at the time of publication.

2011 Nodal Reference Bookmap

LEGEND

Divided Highway
Linited Access

Turnpike
Toll Road

U.S. Route

N.H. Route

State Roads
(Carries NO Route Number)

Local Roads

Class 6 Roads
(Not Maintained)

Private Roads

State Line

County Line

Town Line

Rivers & Streams

Lakes & Ponds

State Parks

National & State Forests

Reference Nodes

COLLECTING REFERENCES USING NODES OR MILE MARKERS

Beginning with 2007 NHDOT will accept crash locations by *Nodal or Mile Marker Reference* on selected divided highways, as specified below:

Selected Highway Codes:

- Interstate 89 **I89_NB** or **I89_SB**
- Interstate 93 **I93_NB** or **I93_SB**
- Interstate 95 **I95_NB** or **I95_SB**
- Interstate 293 **I293_NB** or **I293_SB**
- Interstate 393 **I393_NB** or **I393_SB**
- Turnpikes **FEE_NB** or **FEE_SB** & **SPA_NB** or **SPA_SB**
- NH Route 101 **NH101NB** or **NH101SB**

NOTE:
NB = Northbound
SB = Southbound
I = Interstate
FEE = F.E. Everet Turnpike
SPA = Spaulding Turnpike

REQUIRED FIELDS:

Nodal Reference
Example

Node 1	Feet From Node 1	Node 2
*0001**	*500*	*0002**

* *Node 1 & Node 2 from NHDOT Nodal Reference Maps*

Mile Marker Reference
Example

Feet to Marker	NSEW	Mile Marker
500	***S***	***9.6***

Route/Street
I89_NB*

** *Selected Highway Code*.

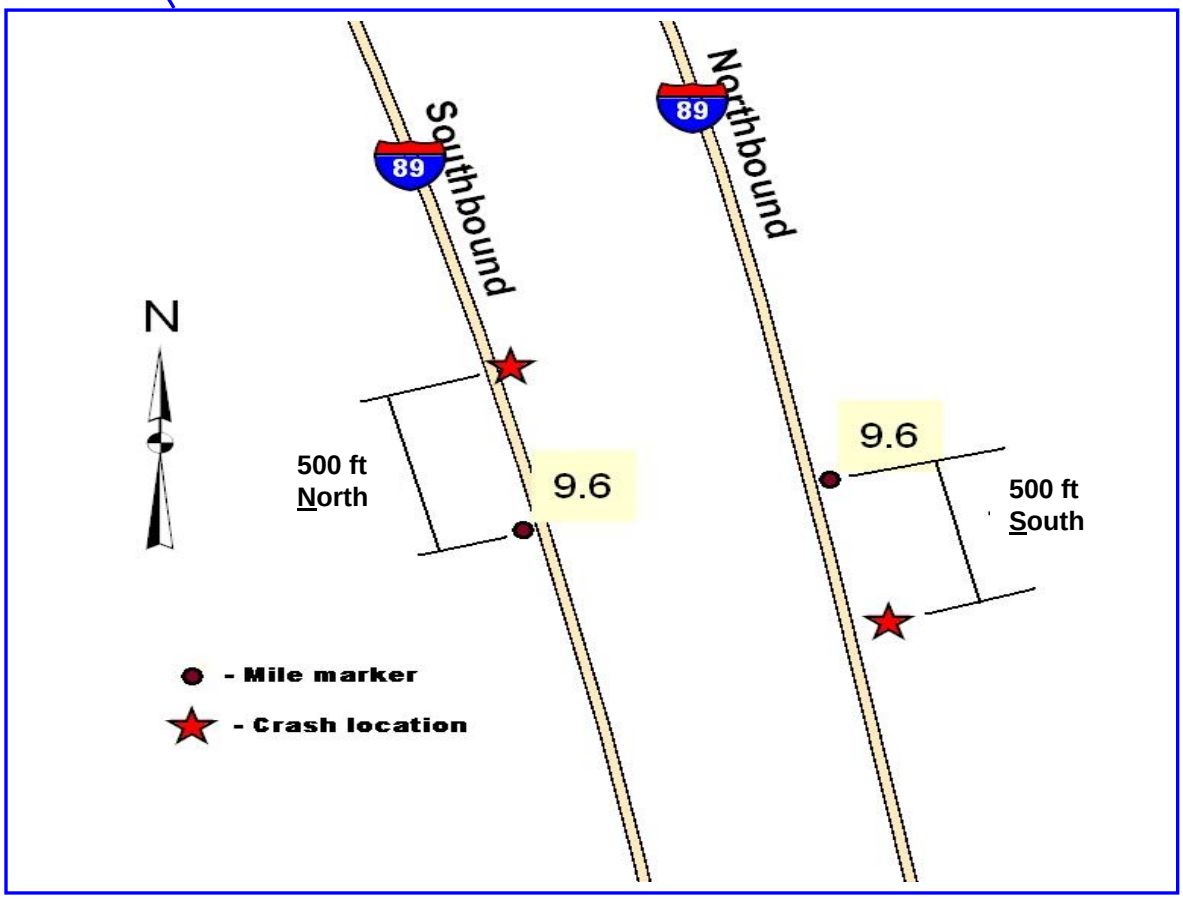

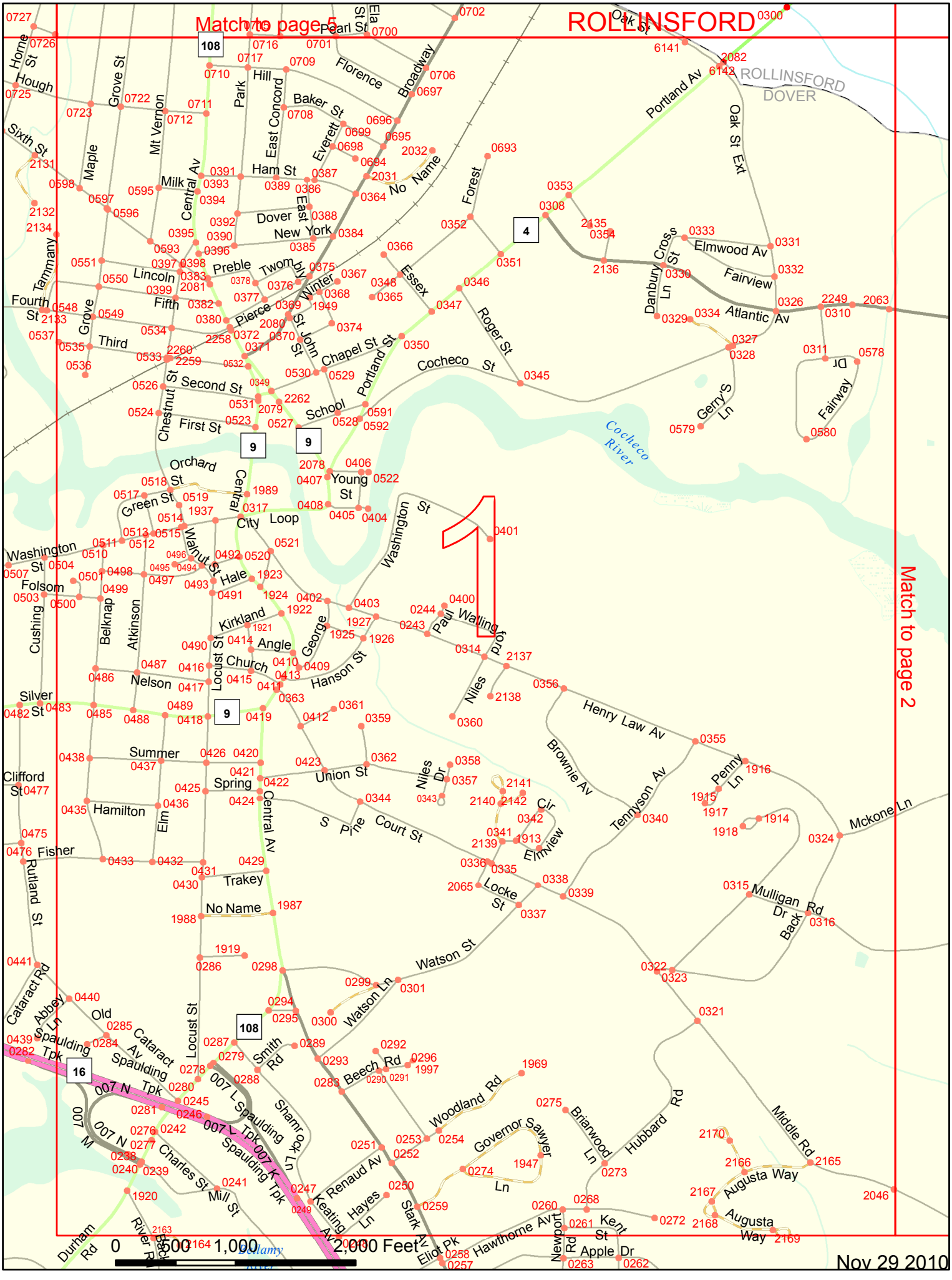
ROLLINSFORD
Match to page 5
Match to page 2
ROLLINSFORD
DOVER
Cocheco River
0 500 1,000 2,000 Feet
Nov 29 2010

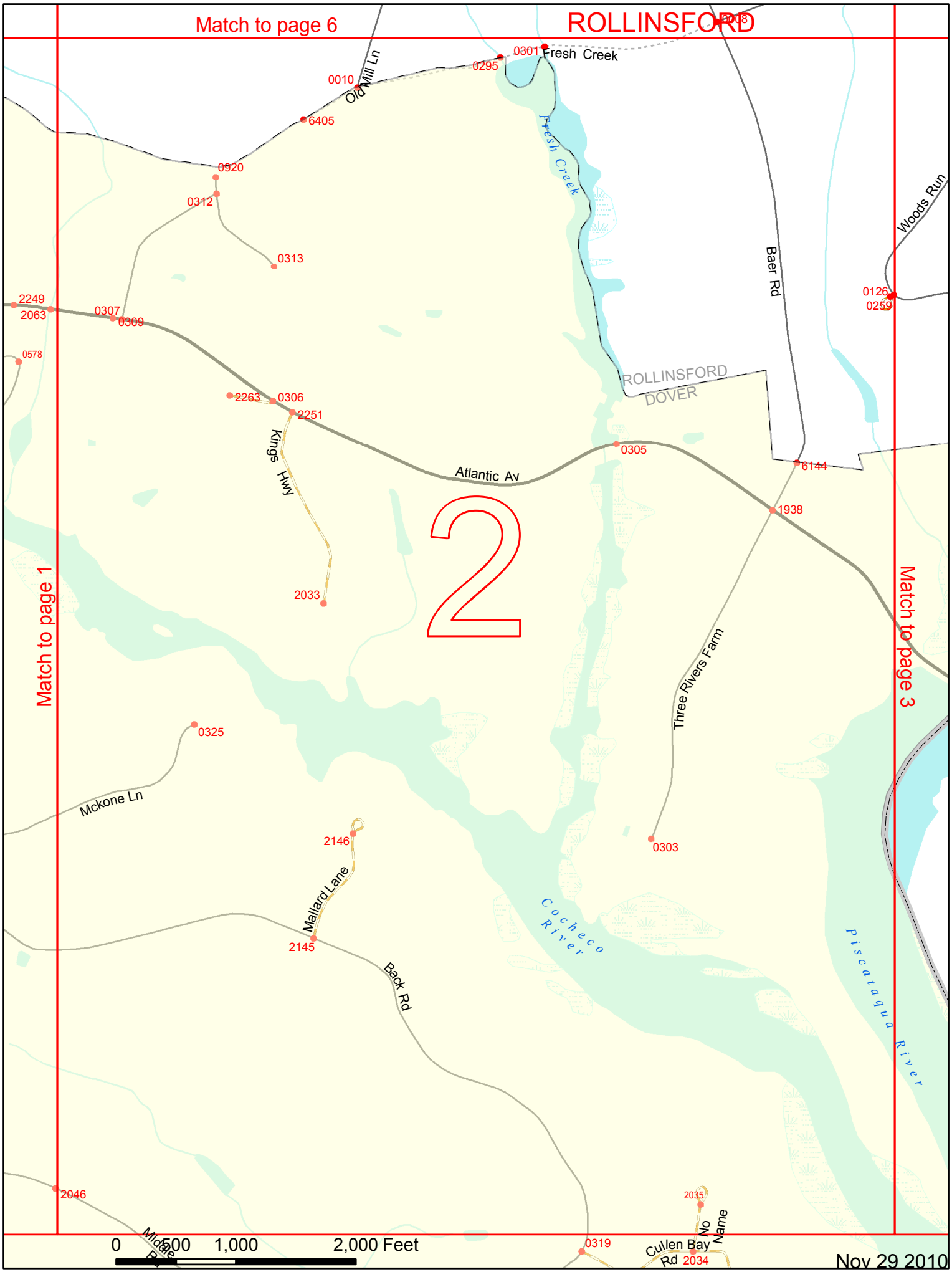
Match to page 6
ROLLINSFORD
Match to page 1
Match to page 3
2
0301
Fresh Creek
0295
0010
Old Mill Ln
6405
0920
0312
0313
Fresh Creek
Baer Rd
Woods Run
0126
0259
2249
2063
0307
0309
0578
ROLLINSFORD
DOVER
2263
0306
2251
Kings Hwy
Atlantic Av
0305
6144
1938
2033
Three Rivers Farm
0325
Mckone Ln
2146
Mallard Lane
2145
0303
Cocheco River
Back Rd
Piscataqua River
2046
2035
No Name
Cullen Bay Rd
2034
0319
0
500
1,000
2,000 Feet
Nov 29 2010

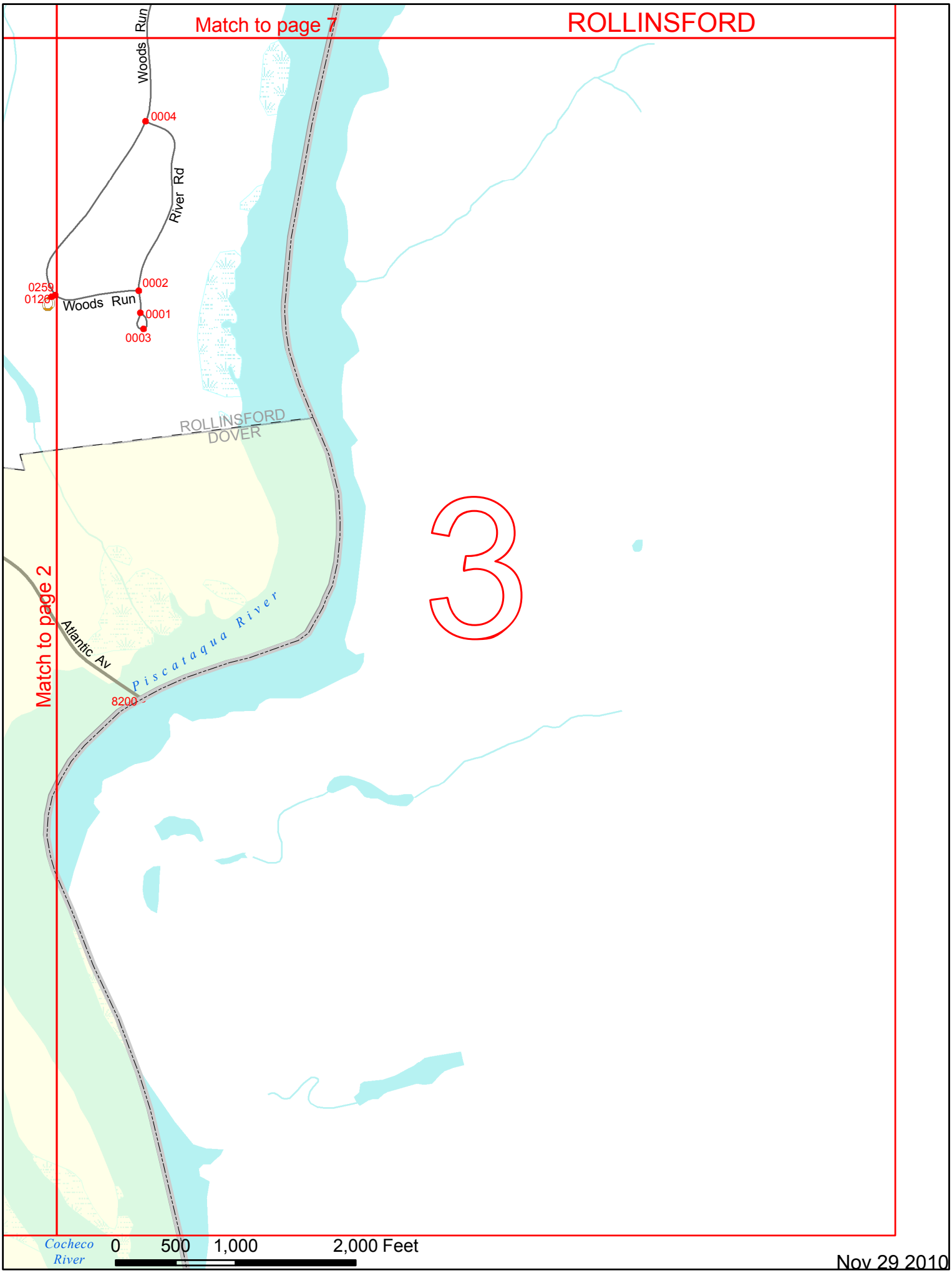
Match to page 7
ROLLINSFORD
Woods Run
0004
River Rd
0259
0120
Woods Run
0002
0001
0003
ROLLINSFORD
DOVER
3
Match to page 2
Atlantic Av
Piscataqua River
8200
Cocheco River
0
500
1,000
2,000 Feet
Nov 29 2010

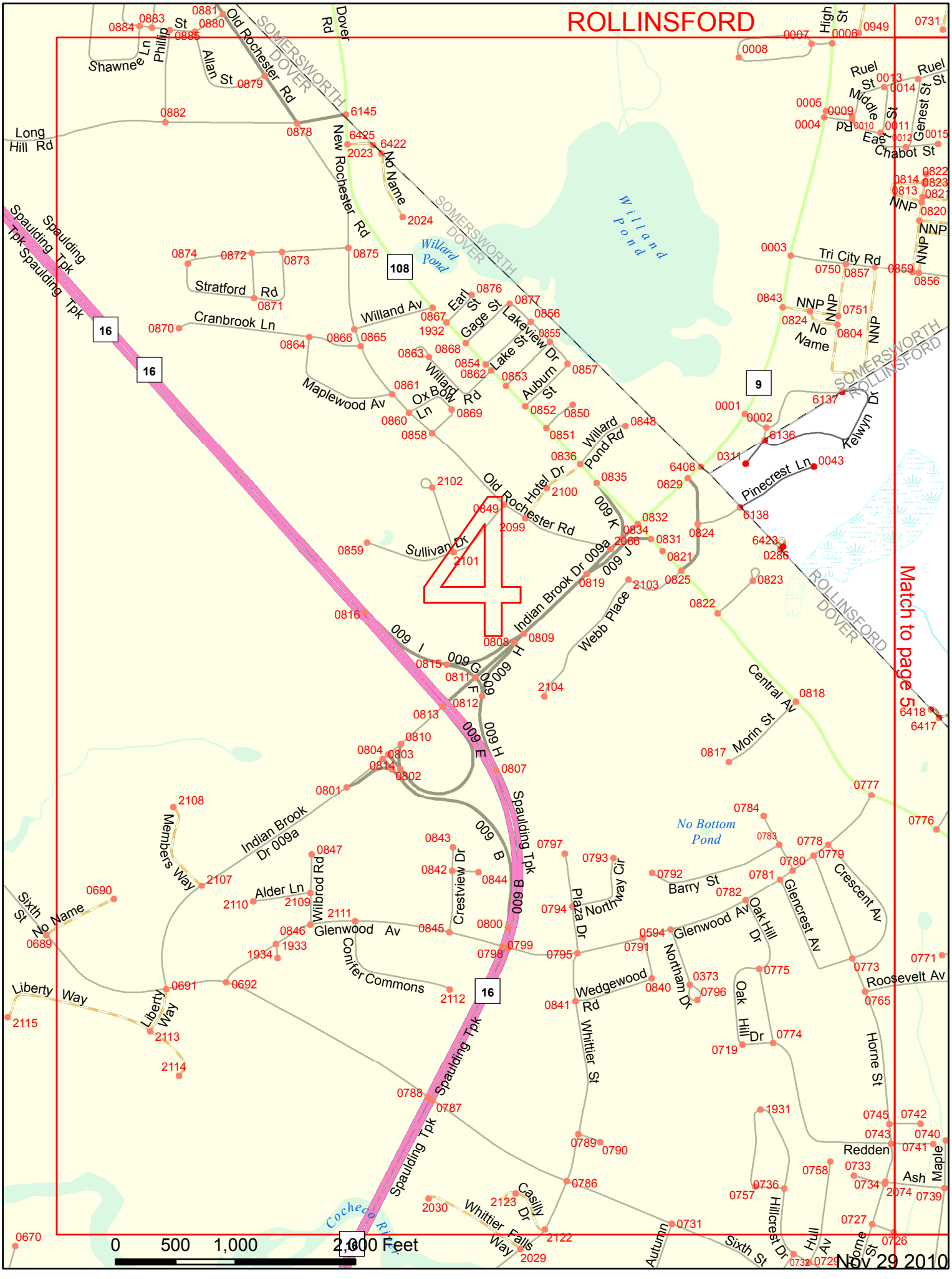
ROLLINSFORD
Match to page 5
SOMERSWORTH
DOVER
ROLLINSFORD
Willard Pond
No Bottom Pond
Cocheco River
Spaulding Tpk
Old Rochester Rd
New Rochester Rd
Willard Av
Lakeview Dr
Auburn St
Willard Pond Rd
Old Rochester Rd
Indian Brook Dr 009a
Webb Place
Central Av
Morin St
Barry St
Glenwood Av
Northway Cir
Plaza Dr
Wedgewood Rd
Whittier St
Northam Dr
Oak Hill Dr
Glencrest Av
Crescent Av
Roosevelt Av
Horne St
Redden
Ash
Maple
Hillcrest Dr
Hull Av
Sixth St
Autumn
Whittier Falls Way
Casilly Dr
Crestview Dr
Glenwood Av
Conifer Commons
Wilbrod Rd
Alder Ln
Members Way
Indian Brook Dr 009a
Liberty Way
Sixth St
No Name
Long Hill Rd
Shawnee Ln
Phillip St
Allan St
Dover Rd
Stratford Rd
Cranbrook Ln
Maplewood Av
Ox Bow Ln
Willard Rd
Earl St
Gage St
Lake St
Lakeview Dr
Auburn St
Hotel Dr
Sullivan Dr
Tri City Rd
Pinecrest Ln
Kelwyn Dr
Ruel St
Middle Rd
East St
Chabot St
Genest St
High St
Spaulding Tpk
16
108
9
4
0 500 1,000 2,000 Feet
Nov 29 2010

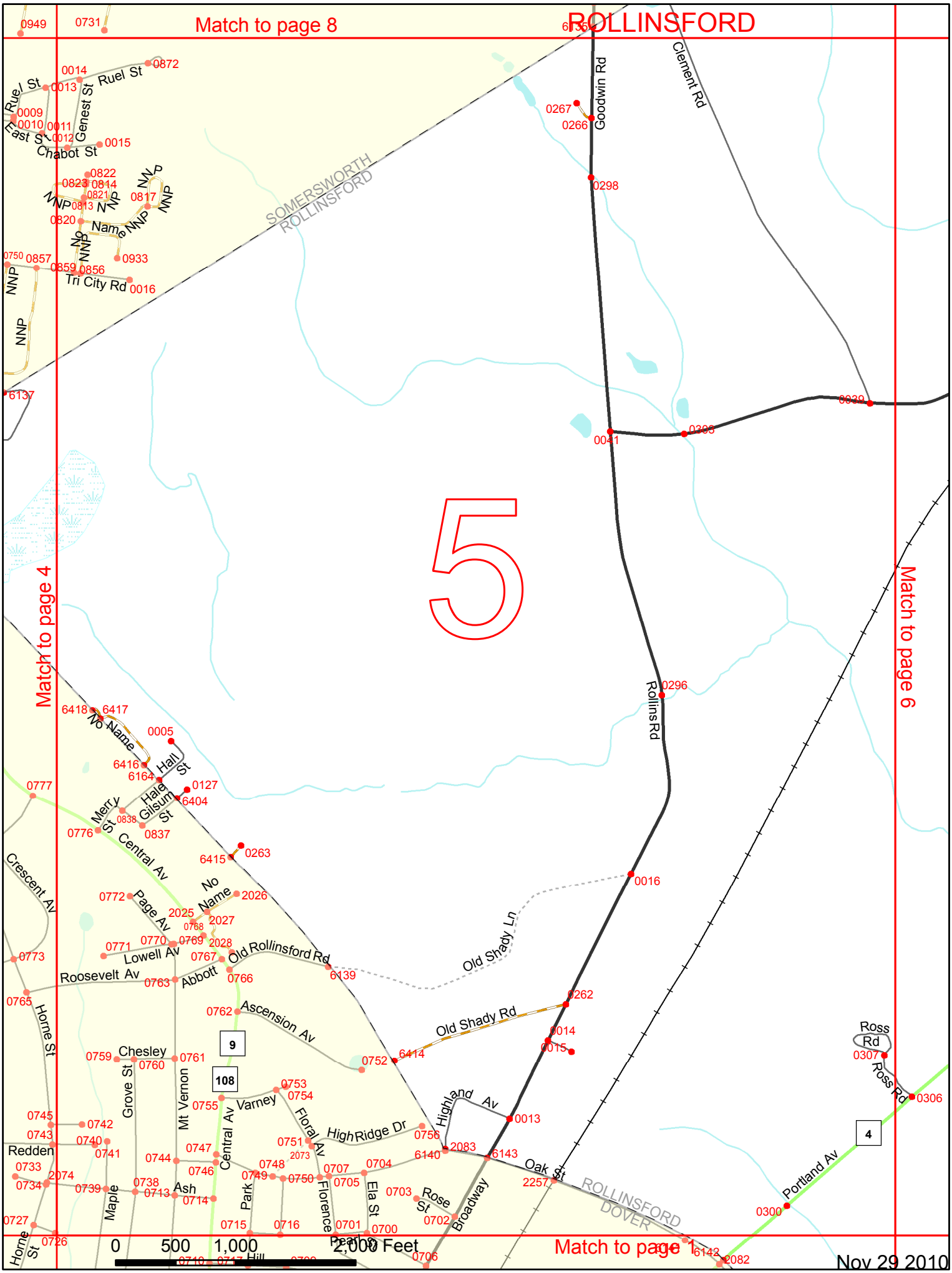

Match to page 8
ROLLINSFORD
Match to page 4
Match to page 6
Match to page 1
5
SOMERSWORTH
ROLLINSFORD
ROLLINSFORD
DOVER
Goodwin Rd
Clement Rd
Rollins Rd
Old Shady Ln
Old Shady Rd
Old Rollinsford Rd
Ruel St
Genest St
East St
Chabot St
Tri City Rd
No Name
Hall St
Hale St
Gilsum St
Merry St
Central Av
Crescent Av
Page Av
Lowell Av
Roosevelt Av
Abbott
Ascension Av
Chesley
Grove St
Mt Vernon
Varney
Floral Av
High Ridge Dr
Highland Av
Oak St
Rose St
Broadway
Ela St
Florence
Park
Ash
Maple
Redden
Horne St
Ross Rd
Portland Av
9
108
4
0 500 1,000 2,000 Feet
Nov 29 2010

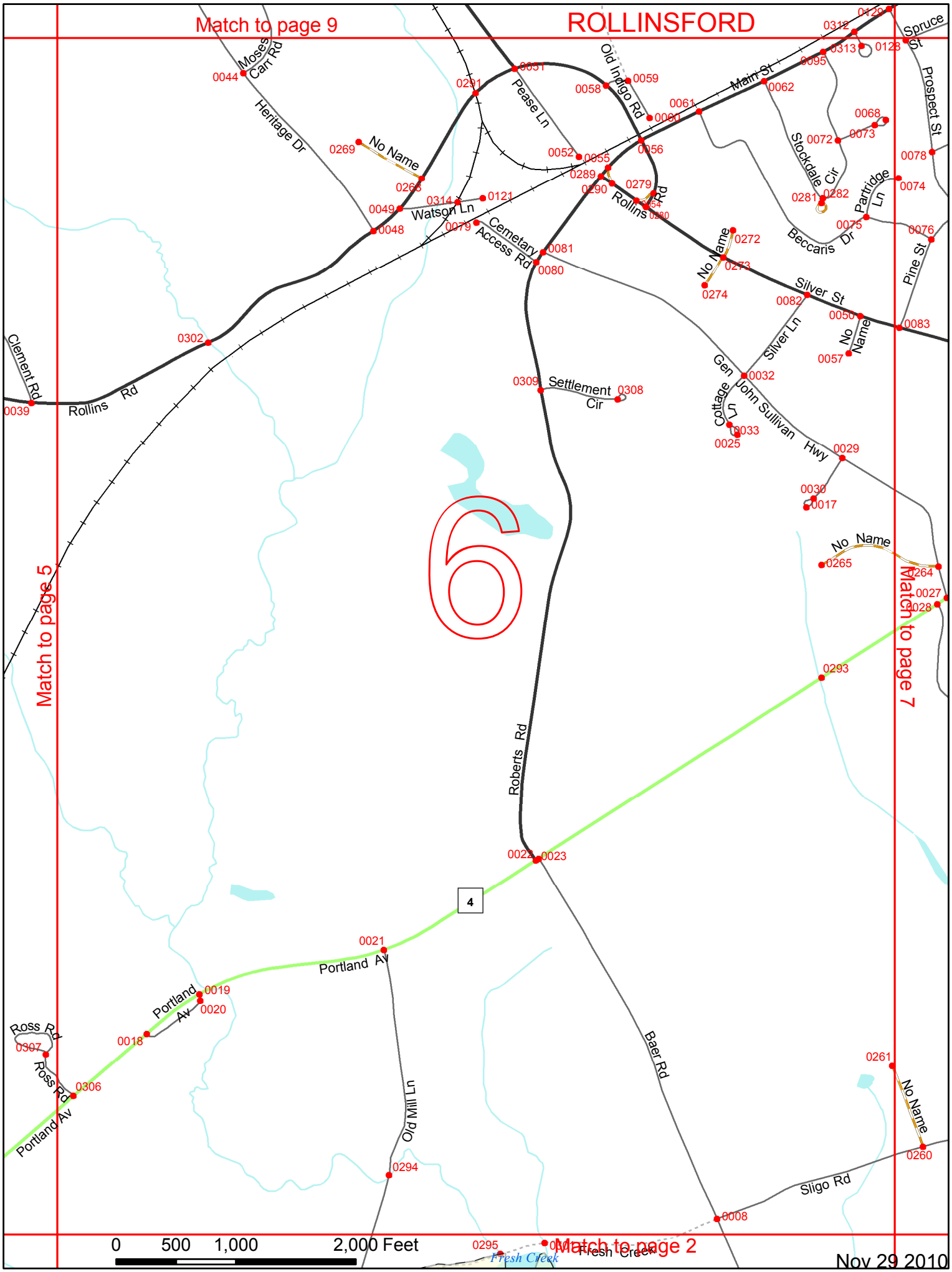
ROLLINSFORD
Match to page 9
Match to page 5
Match to page 7
Match to page 2
6
Moses Carr Rd
Heritage Dr
Pease Ln
Old Indigo Rd
Main St
Spruce St
Prospect St
Stockdale Cir
Partridge Ln
Beccaris Dr
Pine St
Watson Ln
Cemetary Access Rd
Rollins Rd
Silver St
Silver Ln
Gen John Sullivan Hwy
Cottage Ln
Settlement Cir
No Name
Clement Rd
Roberts Rd
Portland Av
Ross Rd
Old Mill Ln
Baer Rd
Sligo Rd
Fresh Creek
0 500 1,000 2,000 Feet
Nov 29 2010

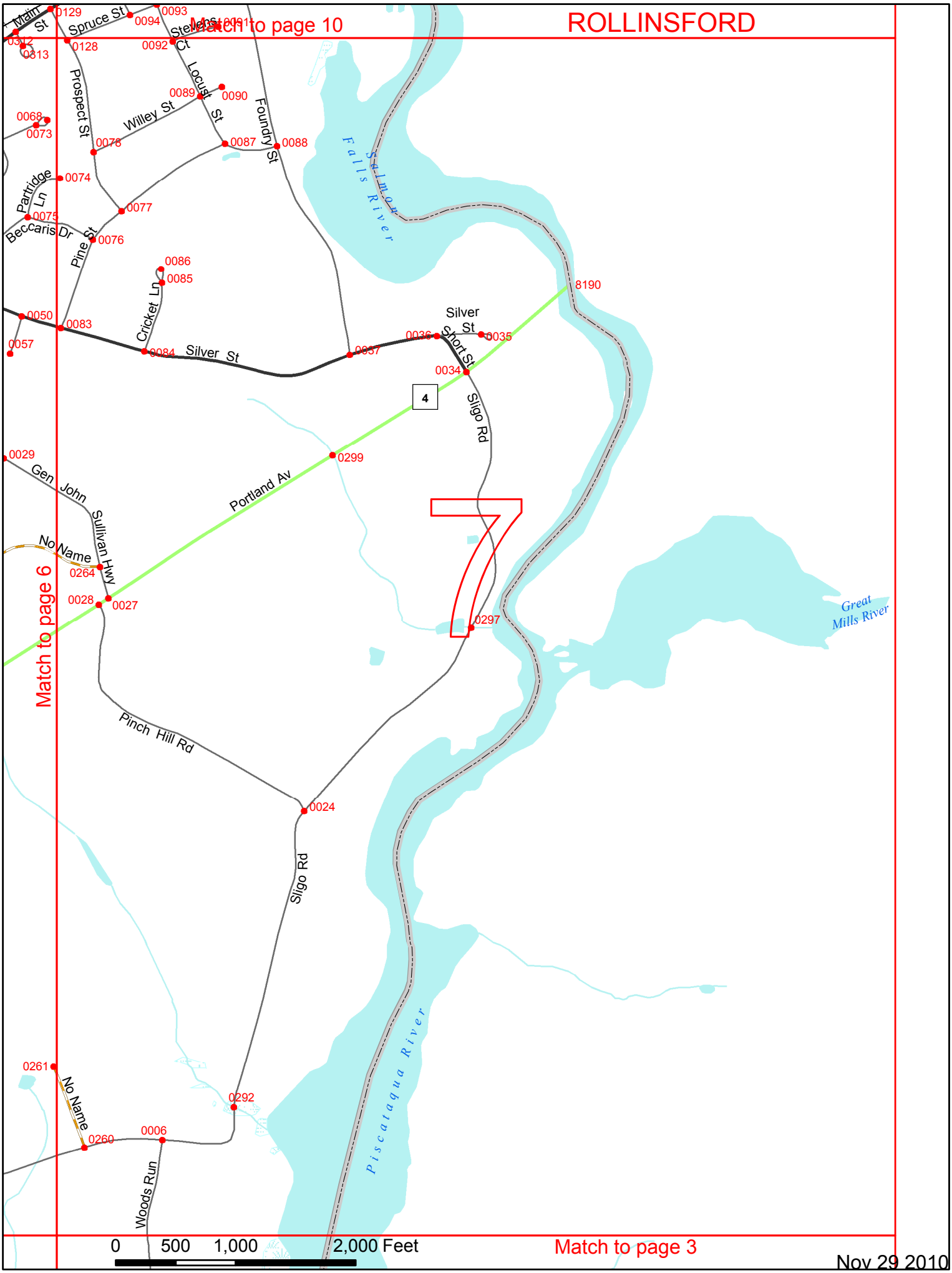

0 500 1,000 2,000 Feet

Nov 29 2010

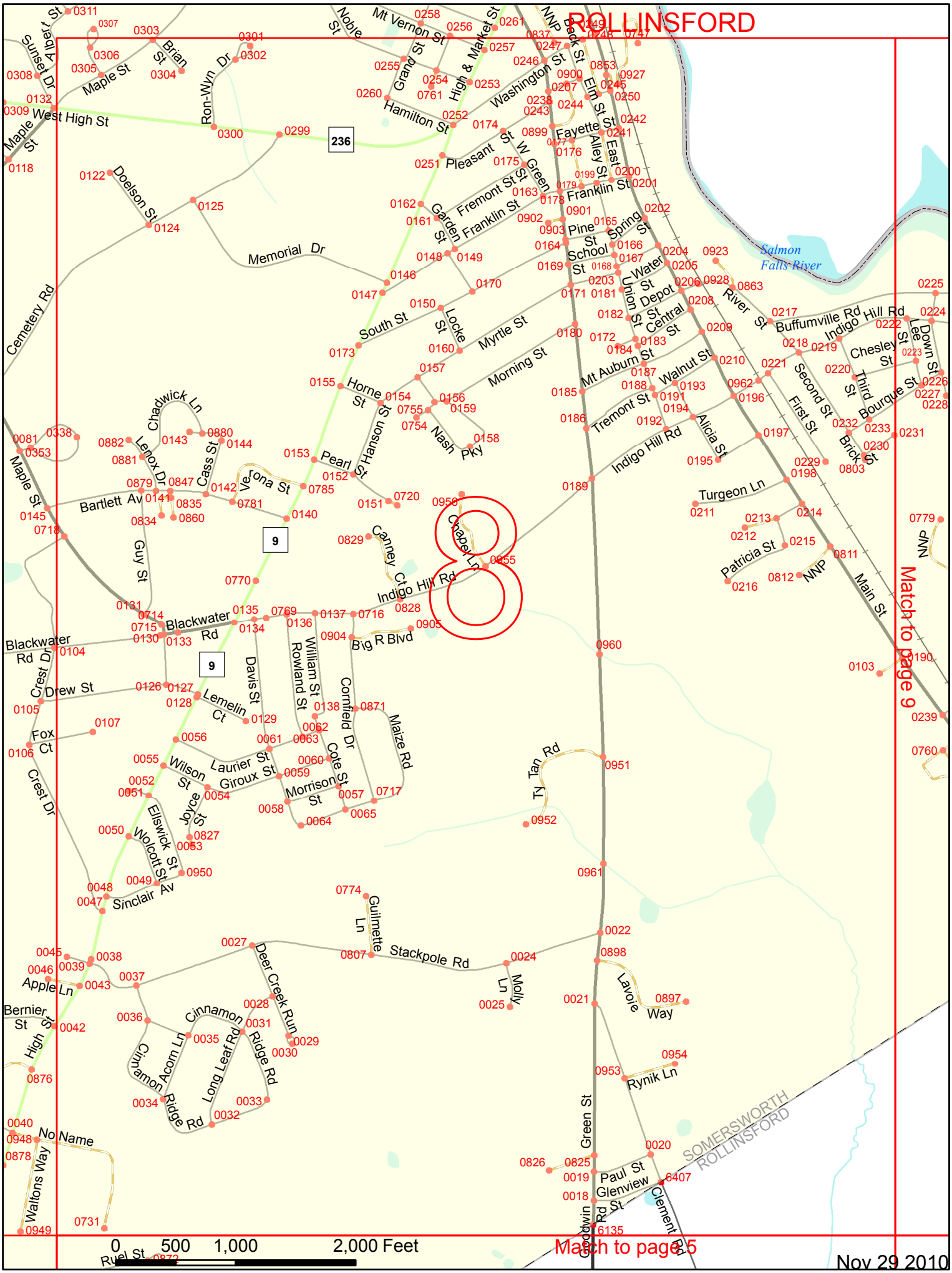
ROLLINSFORD
Salmon Falls River
Match to page 9
Match to page 5
SOMERSWORTH
ROLLINSFORD
0 500 1,000 2,000 Feet
Nov 29 2010

ROLLINSFORD

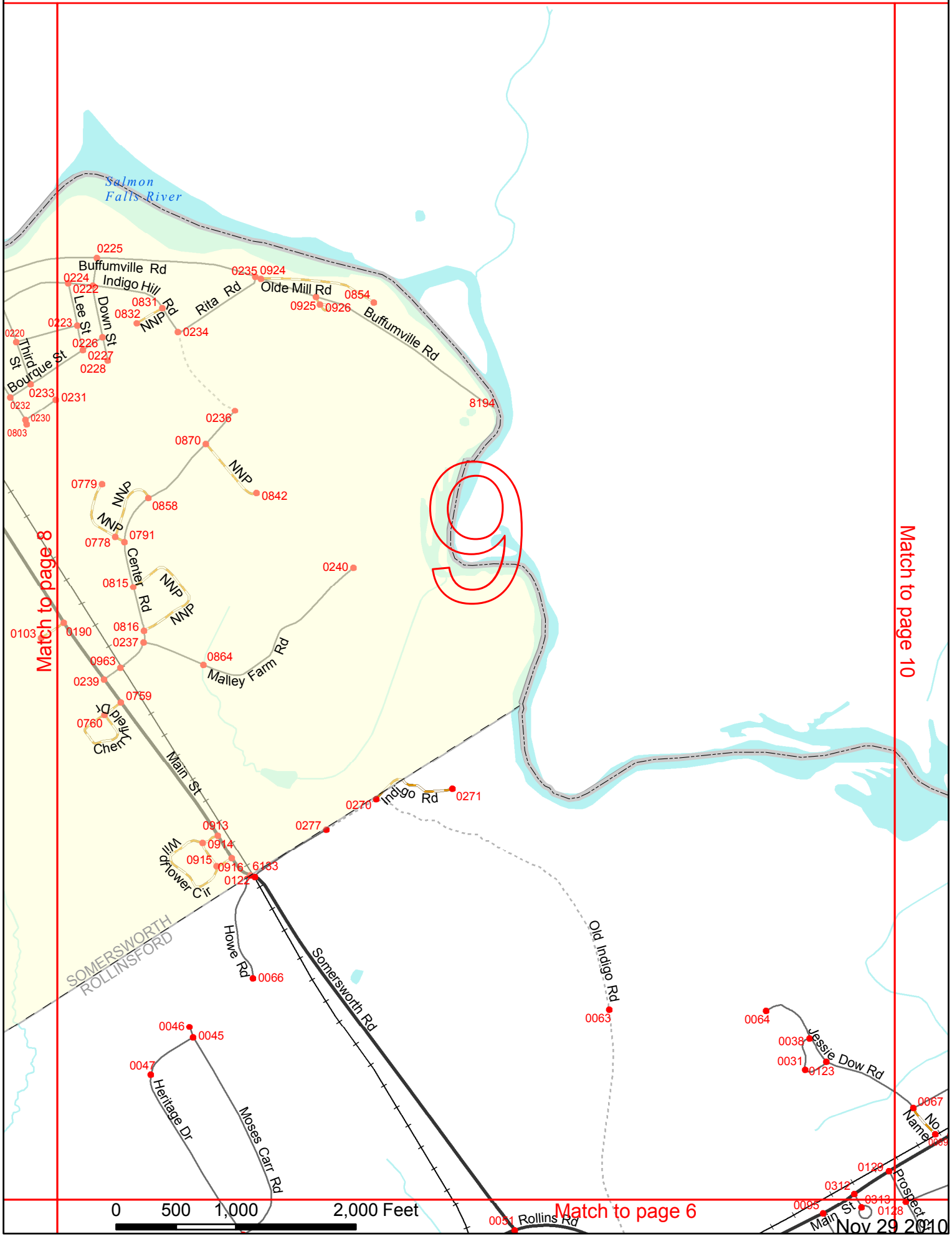

Nov 29 2010

ROLLINSFORD

10

Match to page 9

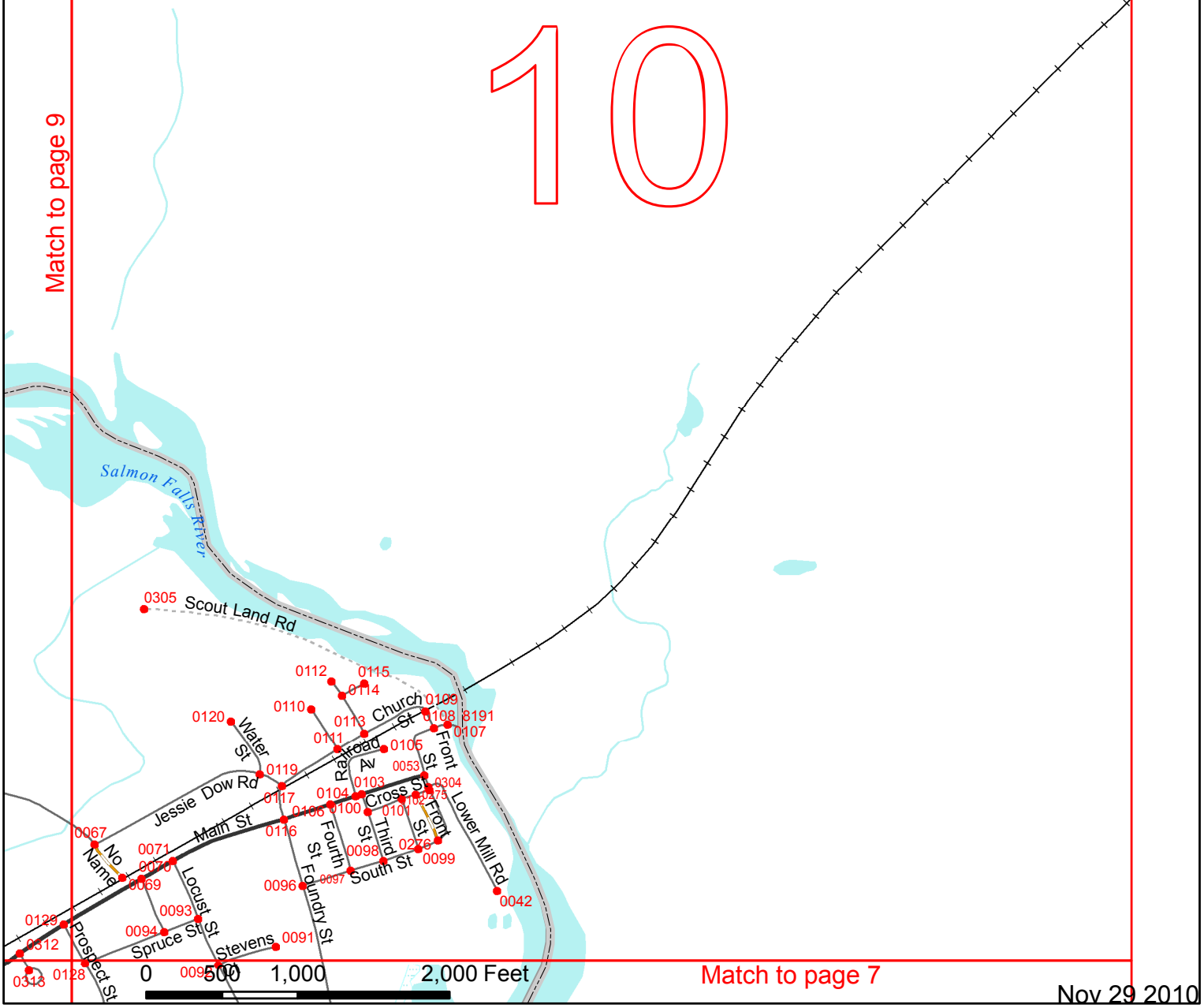

Match to page 7

Nov 29 2010