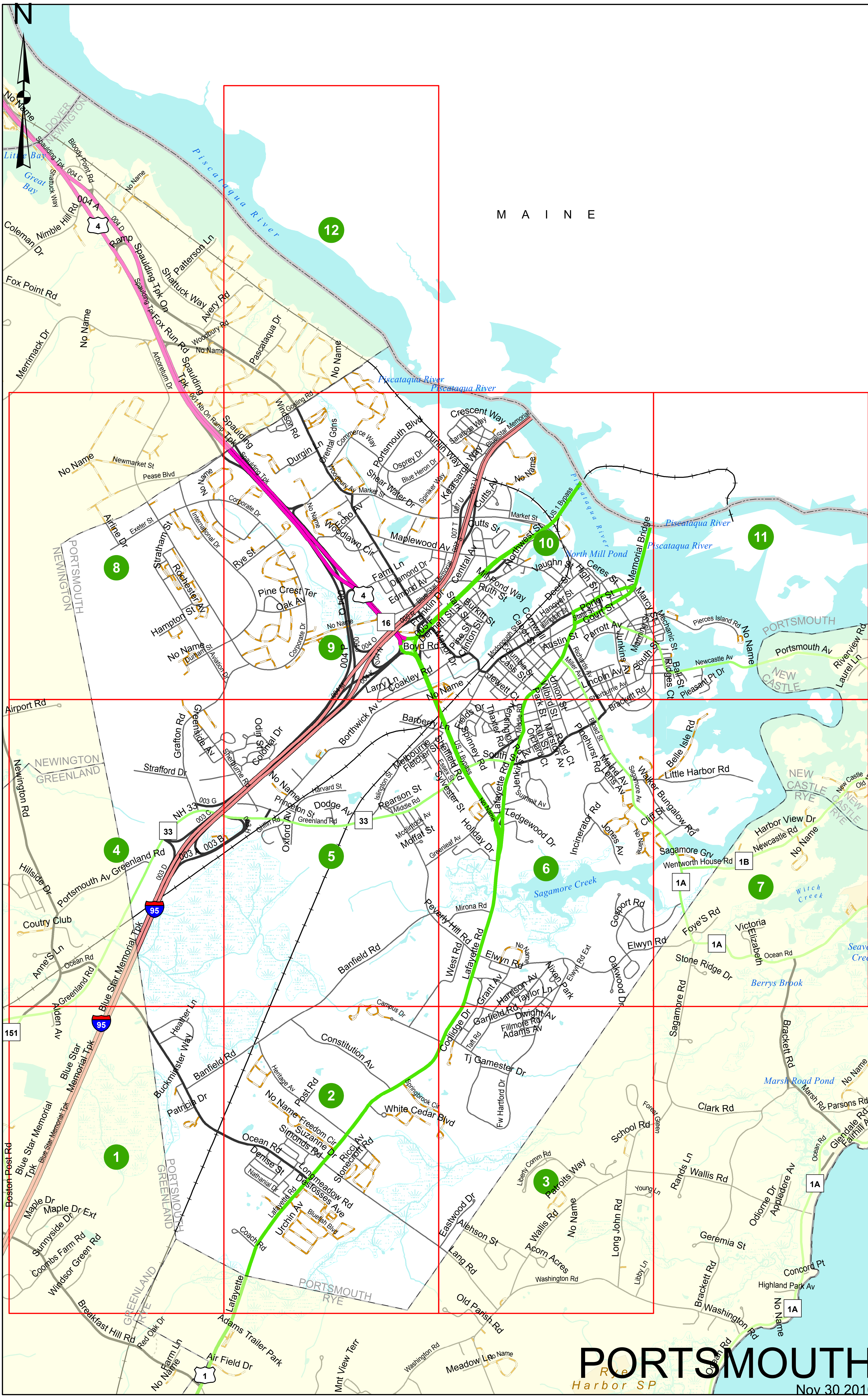
PORTSMOUTH
Nov 30 2010
N
MAINE
Piscataqua River
Little Bay
Great Bay
North Mill Pond
Sagamore Creek
Witch Creek
Seavey Creek
Berrys Brook
Marsh Road Pond
Rye Harbor SP
DOVER
NEWINGTON
PORTSMOUTH
GREENLAND
NEW CASTLE
RYE
1
2
3
4
5
6
7
8
9
10
11
12
Spaulding Tpk
Blue Star Memorial Tpk
Portsmouth Blvd
Maplewood Av
Islington St
Middle Rd
Lafayette Rd
Greenland Rd
Banfield Rd
Peverly Hill Rd
Elwyn Rd
Sagamore Rd
Wentworth House Rd
Little Harbor Rd
Ocean Rd
Breakfast Hill Rd
Constitution Av
Pease Blvd
Arboretum Dr
Newington Rd
Airport Rd
Coakley Rd
Borthwick Av
Market St
Memorial Bridge
Washington Rd
Brackett Rd
Clark Rd
Wallis Rd
Fox Point Rd
Nimble Hill Rd
Coleman Dr
Merrimack Dr
Stratham St
Rochester Av
Hampton St
Exeter St
Rye St
Pine Crest Ter
Oak Av
Grafton Rd
Greenside Av
Strafford Dr
Corporate Dr
Crescent Way
Dunlin Way
Kearsarge Way
Woodlawn Cir
Echo Av
Sagamore Grv
Stone Ridge Dr
Foye'S Rd
Gosport Rd
Oakwood Dr
Coolidge Dr
Tj Gamester Dr
White Cedar Blvd
Post Rd
Ocean Rd
Lang Rd
Old Parish Rd
Alehson St
Eastwood Dr
Long John Rd
School Rd
Wallis Rd
Geremia St
Concord Pt
Highland Park Av
Adams Trailer Park
Air Field Dr
Mnt View Terr
Meadow Ln
Coutry Club
Anne'S Ln
Alden Av
Boston Post Rd
Maple Dr
Maple Dr Ext
Sunnyside Dr
Coombs Farm Rd
Windsor Green Rd
Red Oak Dr
Farm Ln
Belle Isle Rd
Harbor View Dr
Newcastle Rd
Portsmouth Av
Riverview Rd
Laurel Ln
Pleasant Pt Dr
Pierces Island Rd
Victoria
Elizabeth
Parsons Rd
Glendale Rd
Farmill Av
Appledore Av
Odiorne Dr
Rands Ln
4
16
33
1A
1B
95
151
1

New Hampshire DOT

Department of Transportation

Maps and data sets are not guaranteed to be free from errors and omissions. Data is in a constant state of update and correction by various groups and agencies. Information displayed on this map is the best available at the time of publication.

2011 Nodal Reference Bookmap

LEGEND

Divided Highway
Linited Access

Turnpike
Toll Road

U.S. Route

N.H. Route

State Roads
(Carries NO Route Number)

Local Roads

Class 6 Roads
(Not Maintained)

Private Roads

State Line

County Line

Town Line

Rivers & Streams

Lakes & Ponds

State Parks

National & State Forests

Reference Nodes

COLLECTING REFERENCES USING NODES OR MILE MARKERS

Beginning with 2007 NHDOT will accept crash locations by *Nodal or Mile Marker Reference* on selected divided highways, as specified below:

Selected Highway Codes:

- Interstate 89 **I89_NB** or **I89_SB**
- Interstate 93 **I93_NB** or **I93_SB**
- Interstate 95 **I95_NB** or **I95_SB**
- Interstate 293 **I293_NB** or **I293_SB**
- Interstate 393 **I393_NB** or **I393_SB**
- Turnpikes **FEE_NB** or **FEE_SB** & **SPA_NB** or **SPA_SB**
- NH Route 101 **NH101NB** or **NH101SB**

NOTE:
NB = Northbound
SB = Southbound
I = Interstate
FEE = F.E. Everet Turnpike
SPA = Spaulding Turnpike

REQUIRED FIELDS:

Nodal Reference
Example

Node 1	Feet From Node 1	Node 2
*0001**	*500*	*0002**

* *Node 1 & Node 2 from NHDOT Nodal Reference Maps*

Mile Marker Reference
Example

Feet to Marker	NSEW	Mile Marker
500	***S***	***9.6***

Route/Street
I89_NB*

** *Selected Highway Code*.

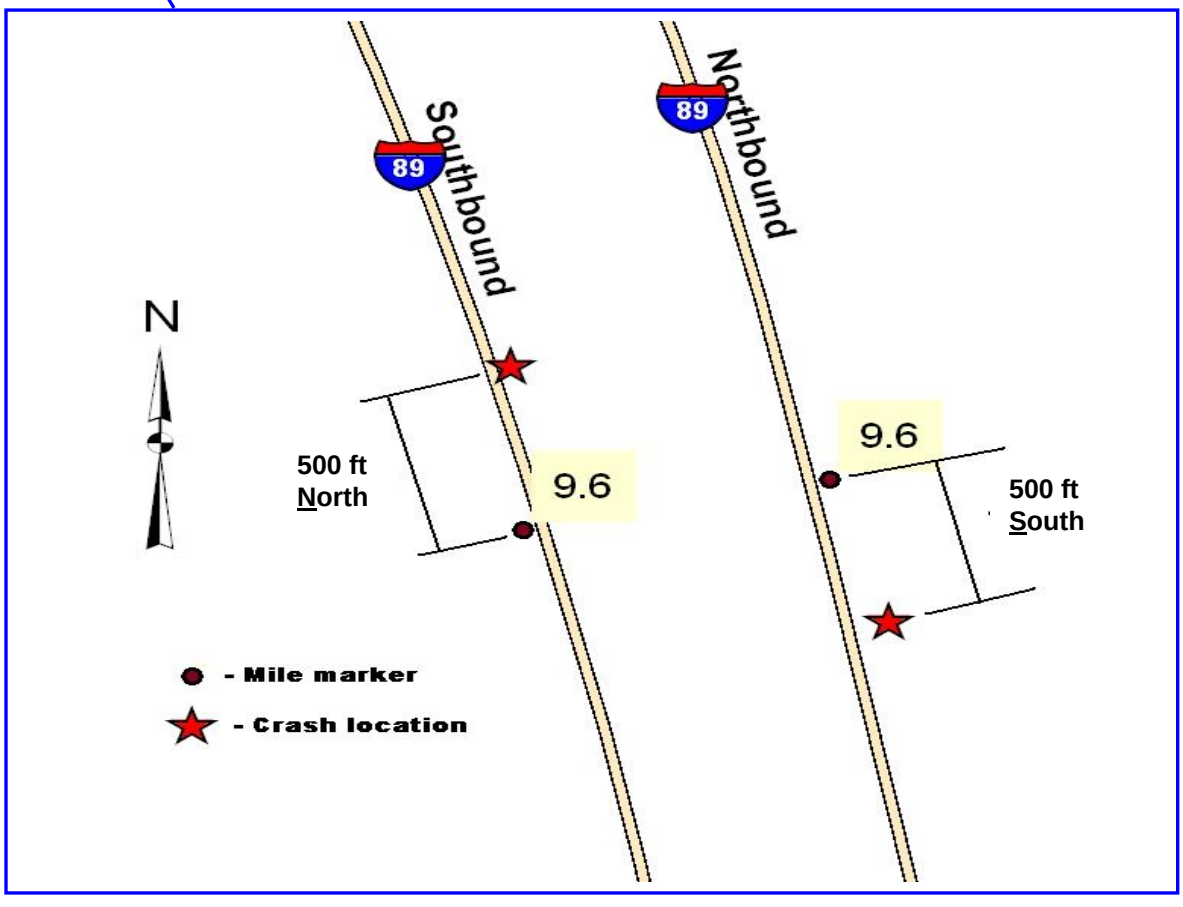

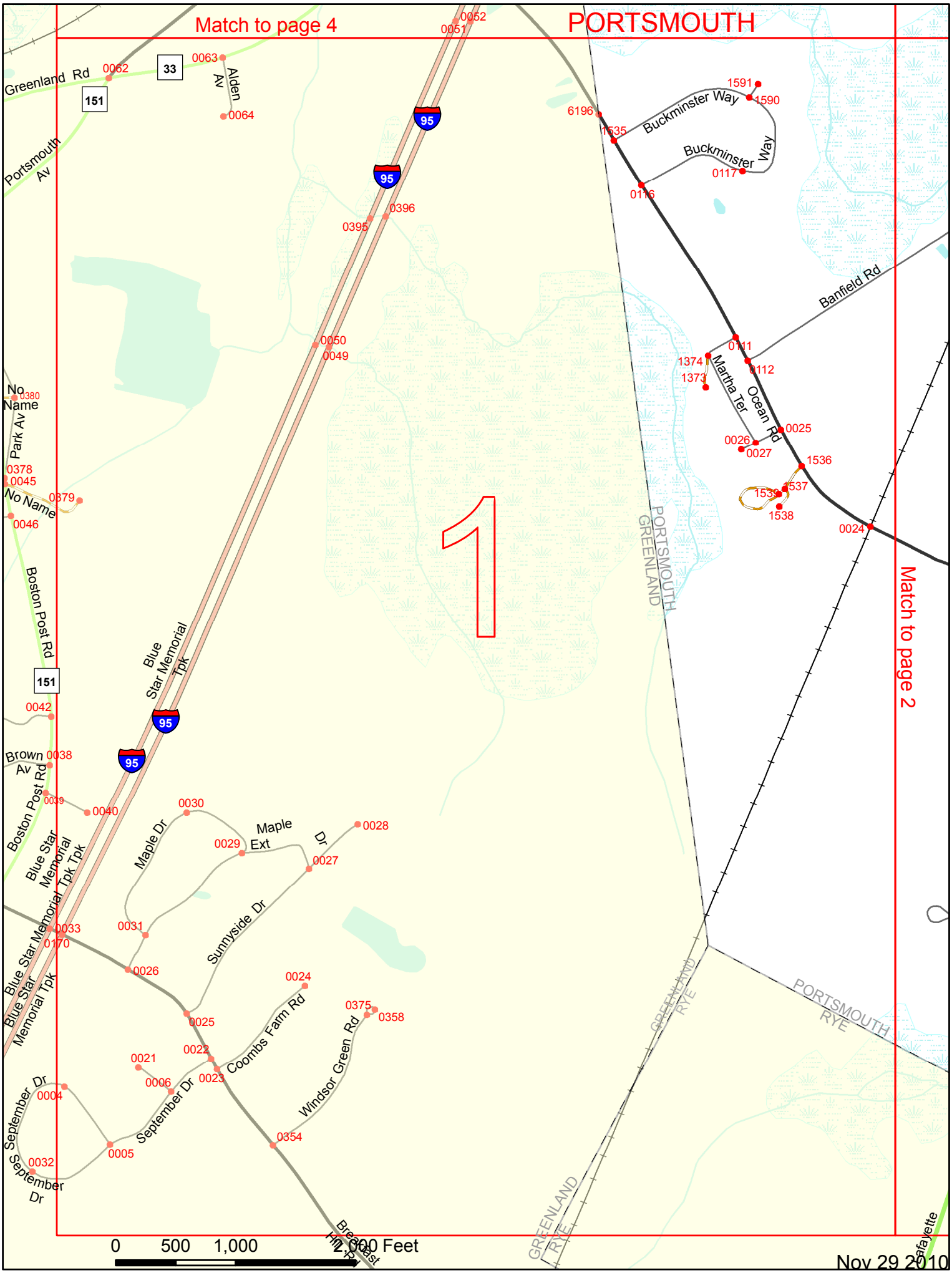
Match to page 4
PORTSMOUTH
Match to page 2
Greenland Rd
Portsmouth Av
Alden Av
Buckminster Way
Buckminster Way
Banfield Rd
Martha Ter
Ocean Rd
No Name
Park Av
No Name
Boston Post Rd
Boston Post Rd
Brown Av
Blue Star Memorial Tpk
Blue Star Memorial Tpk
Blue Star Memorial Tpk
Maple Dr
Maple Dr Ext
Sunnyside Dr
Coombs Farm Rd
Windsor Green Rd
September Dr
September Dr
September Dr
Breakfast Hill Rd
PORTSMOUTH
GREENLAND
PORTSMOUTH
RYE
GREENLAND
RYE
GREENLAND
RYE
Lafayette
0 500 1,000 2,000 Feet
Nov 29 2010

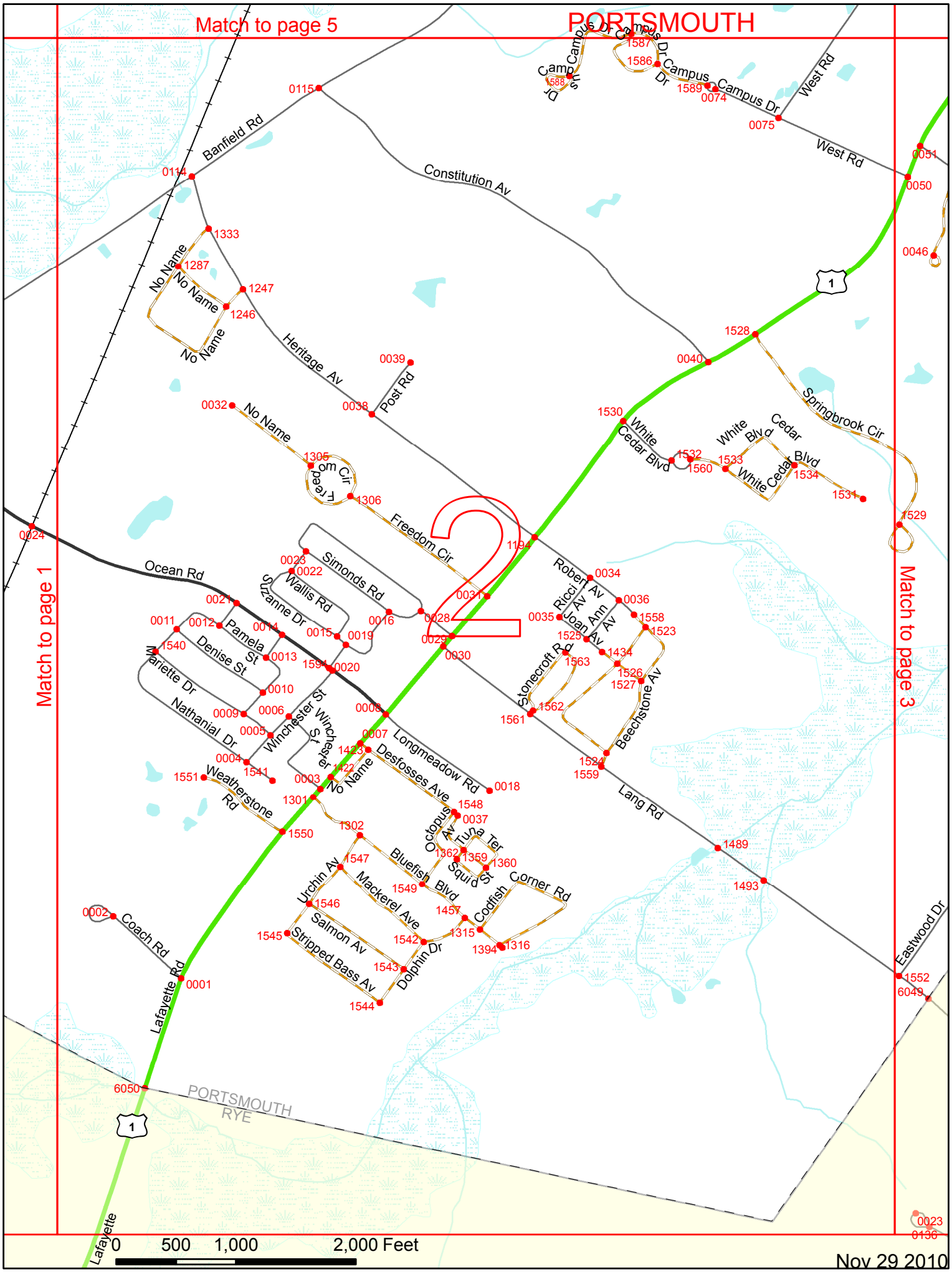
Match to page 5
PORTSMOUTH
Match to page 1
Match to page 3
Banfield Rd
Constitution Av
West Rd
Campus Dr
Heritage Av
Post Rd
Springbrook Cir
White Cedar Blvd
Freedom Cir
Ocean Rd
Simonds Rd
Wallis Rd
Suzzanne Dr
Pamela St
Denise St
Mariette Dr
Nathanial Dr
Winchester St
Longmeadow Rd
Desfosses Ave
Robert Av
Ricci Av
Joan Ann Av
Stonecroft Rd
Beechstone Av
Lang Rd
Eastwood Dr
Weatherstone Rd
Octopus Av
Tuna Ter
Squid St
Bluefish Blvd
Mackerel Ave
Urchin Av
Salmon Av
Stripped Bass Av
Dolphin Dr
Codfish Corner Rd
Coach Rd
Lafayette Rd
PORTSMOUTH
RYE
0 500 1,000 2,000 Feet
Nov 29 2010

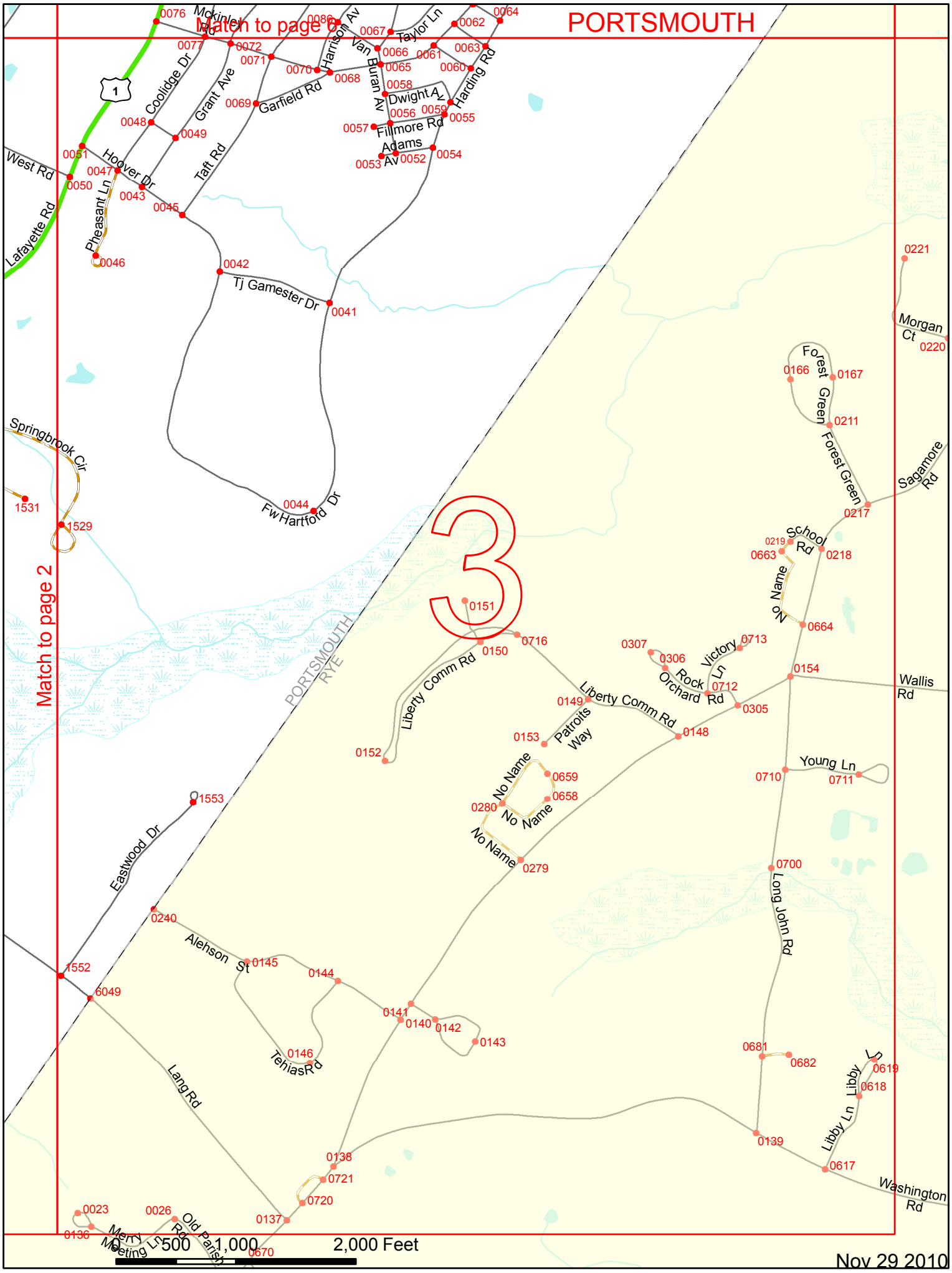
PORTSMOUTH
Match to page 6
Match to page 2
3
0076
McKinley Rd
0077
0072
0071
0086
Harrison Av
0067
Taylor Ln
0062
0064
0070
0068
Van Buren Av
0066
0065
0061
0063
0060
Harding Rd
0058
Dwight Av
0056
0059
0055
0057
Fillmore Rd
Adams Av
0053
0052
0054
0069
Garfield Rd
Grant Ave
Coolidge Dr
1
0048
0049
Taft Rd
West Rd
0051
0047
Hoover Dr
0050
0043
0045
Pheasant Ln
Lafayette Rd
0046
0042
Tj Gamester Dr
0041
Springbrook Cir
1531
1529
0044
Fw Hartford Dr
0151
0716
0150
Liberty Comm Rd
0152
PORTSMOUTH
RYE
0307
0306
Victory Ln
0713
Rock Orchard Rd
0712
0149
Liberty Comm Rd
0148
0305
0154
Wallis Rd
0153
Patriots Way
No Name
0659
0658
0280
No Name
No Name
0279
1553
Eastwood Dr
0240
Alehson St
0145
0144
1552
6049
0141
0140
0142
0143
0146
TehiasRd
Lang Rd
0138
0721
0720
0137
0023
0026
0136
Merry Meeting Ln
Old Parish Rd
0670
0221
Morgan Ct
0220
0166
Forest Green
0167
0211
Forest Green
Sagamore Rd
0217
0219
School Rd
0218
0663
No Name
0664
0710
Young Ln
0711
0700
Long John Rd
0681
0682
0619
0618
Libby Ln
Libby Ln
0139
0617
Washington Rd
500
1,000
2,000 Feet
Nov 29 2010

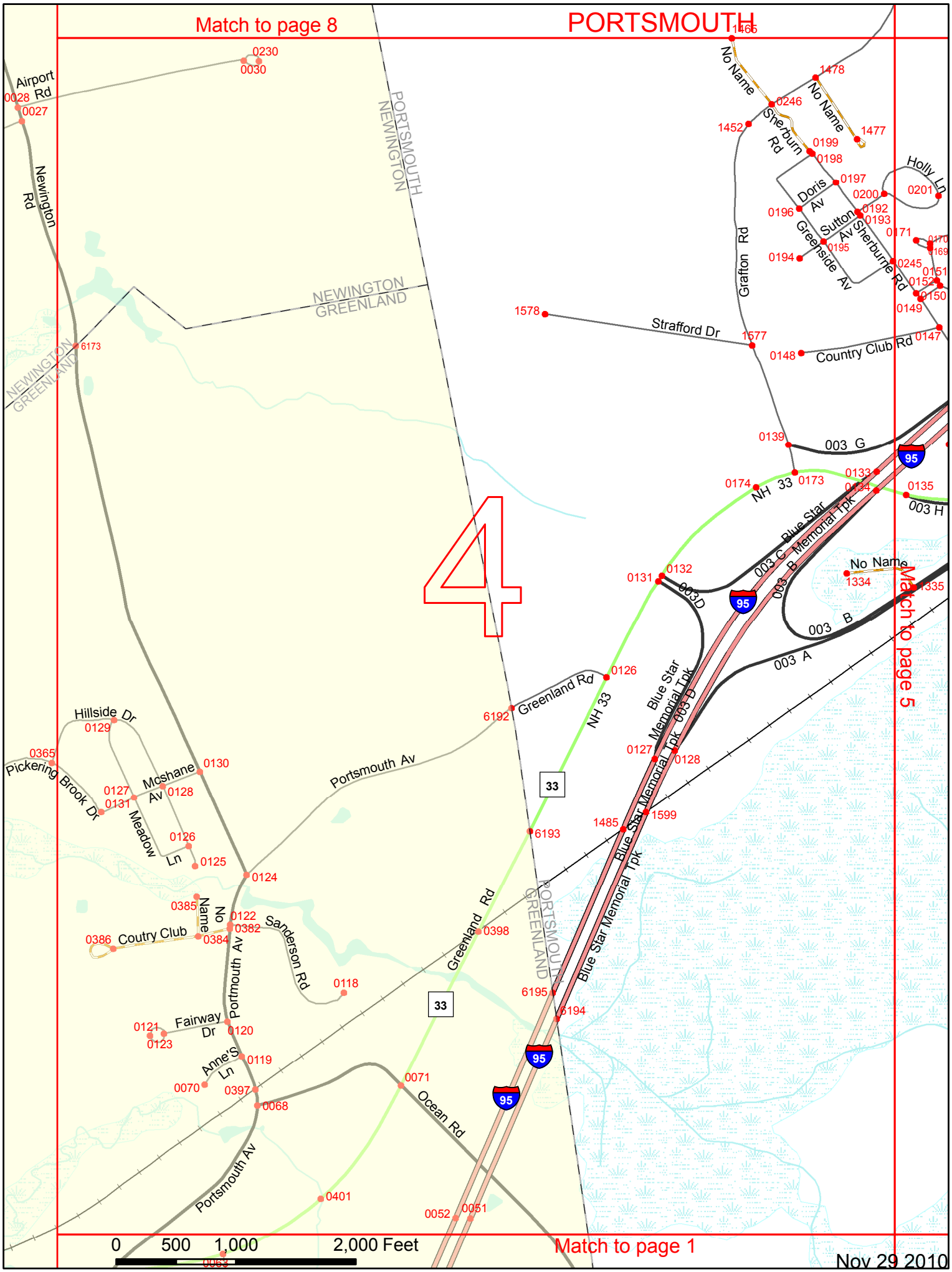
PORTSMOUTH
Match to page 8
Match to page 5
Match to page 1
4
Airport Rd
Newington Rd
Sherburn Rd
Holly Ln
Doris Av
Sutton Av
Greenside Av
Sherburne Rd
Grafton Rd
Strafford Dr
Country Club Rd
003 G
003 H
003 B
003 A
003 C
003 D
NH 33
Blue Star Memorial Tpk
No Name
Greenland Rd
Portsmouth Av
Hillside Dr
Pickering Brook Dr
Meadow Ln
Mcshane Av
Coutry Club
Sanderson Rd
Fairway Dr
Anne'S Ln
Ocean Rd
PORTSMOUTH NEWINGTON
NEWINGTON GREENLAND
PORTSMOUTH GREENLAND
0 500 1,000 2,000 Feet
Nov 29 2010

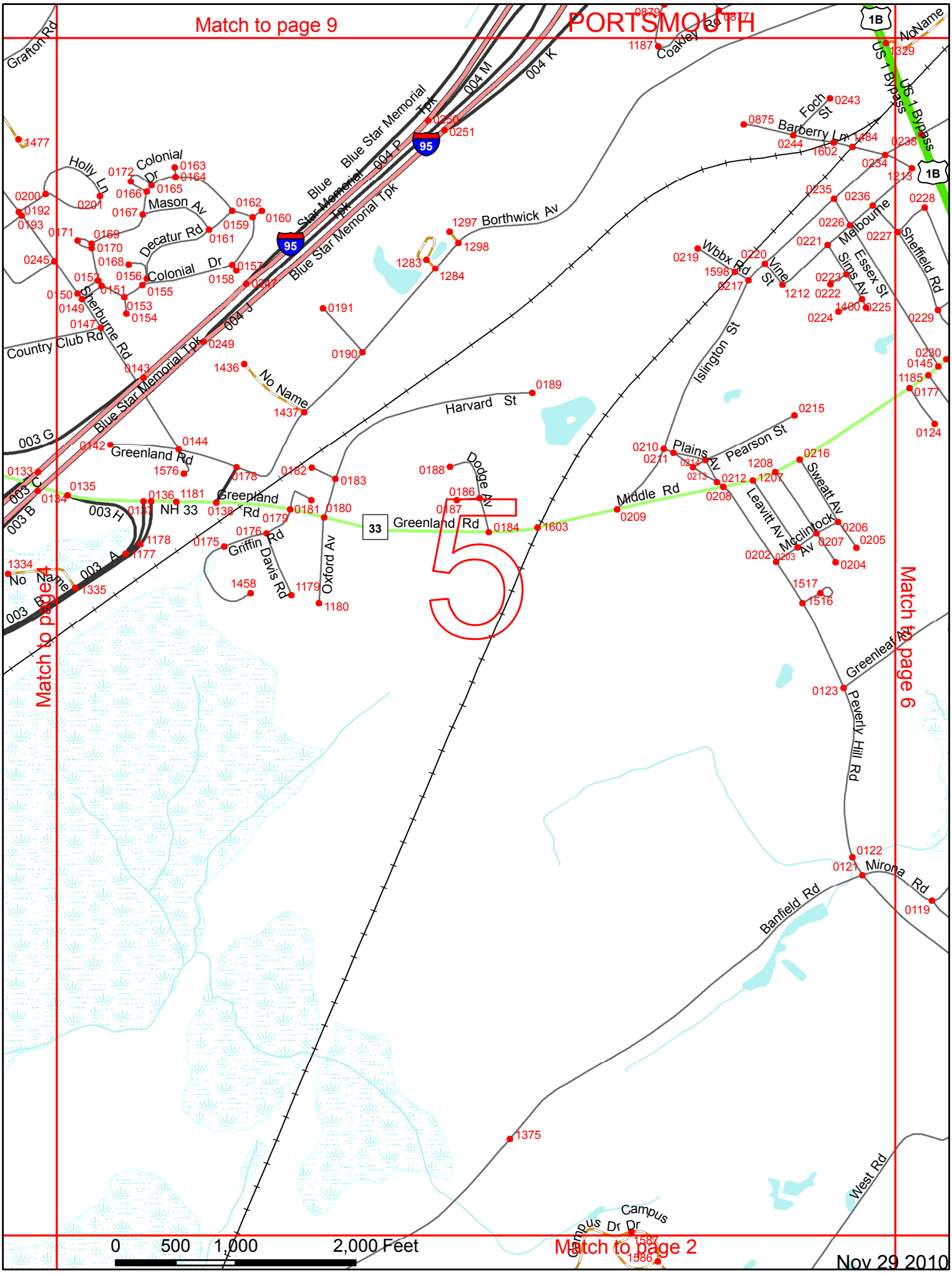

Match to page 9
PORTSMOUTH
Match to page 4
Match to page 6
Match to page 2
5
Grafton Rd
Coakley Rd
NoName
US 1 Bypass
Foch St
Barberry Ln
Blue Star Memorial Tpk
004 M
004 K
004 P
004 J
95
1B
Holly Ln
Colonial Dr
Mason Av
Decatur Rd
Colonial Dr
Sherburne Rd
Country Club Rd
Borthwick Av
Wbbx Rd
Vine St
Melbourne
Essex St
Sims Av
Sheffield Rd
Islington St
No Name
Harvard St
003 G
003 C
003 B
003 H
003 A
Greenland Rd
NH 33
Greenland Rd
Griffin Rd
Davis Rd
Oxford Av
Dodge Av
Greenland Rd
33
Middle Rd
Plains Av
Pearson St
Leavitt Av
Sweatt Av
Mcclintock Av
Greenleaf Av
Peverly Hill Rd
Mirona Rd
Banfield Rd
West Rd
Campus Dr
Campus Dr
0 500 1,000 2,000 Feet
Nov 29 2010

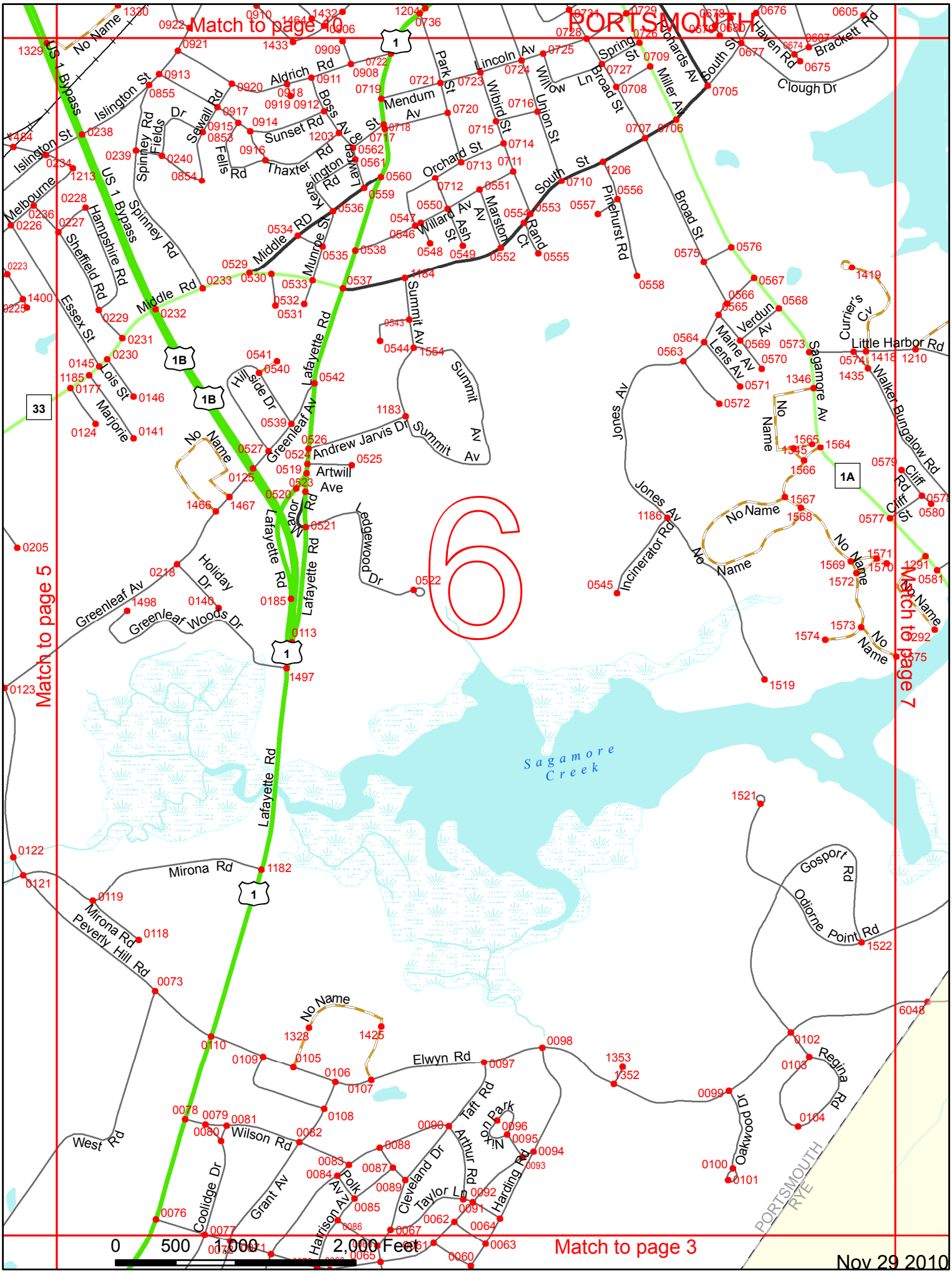

Match to page 10
PORTSMOUTH
Match to page 5
Match to page 7
Match to page 3
6
Sagamore Creek
PORTSMOUTH
RYE
US 1 Bypass
Islington St
Spinney Rd
Middle Rd
Lafayette Rd
Greenleaf Av
Mirona Rd
Elwyn Rd
Wilson Rd
Taft Rd
Harding Rd
Cleveland Dr
Taylor Ln
Arthur Rd
Polk Av
Harrison Av
Grant Av
Coolidge Dr
West Rd
Peverly Hill Rd
Greenleaf Woods Dr
Holiday Dr
Andrew Jarvis Dr
Artwill Ave
Ledgewood Dr
Summit Av
Hillside Dr
Lincoln Av
Spring St
Broad St
Miller Av
Willow Ln
Union St
Wibird St
Park St
Mendum Av
Orchard St
Willard Av
Ash St
Marston Av
Rand Ct
South St
Pinehurst Rd
Broad St
Verdun Av
Maine Av
Lens Av
Jones Av
Incinerator Rd
Sagamore Av
Little Harbor Rd
Walker Bungalow Rd
Cliff Rd
Cliff St
Gosport Rd
Odiorne Point Rd
Regina Rd
Oakwood Dr
Clough Dr
Brackett Rd
Haven Rd
Aldrich Rd
Sunset Rd
Thaxter Rd
Fells Rd
Sewall Rd
Spinney Rd
Fields Dr
Hampshire Rd
Sheffield Rd
Essex St
Lois St
Marjorie
Melbourne
Middle Rd
Munroe St
Lawrence St
Boss Av
Kensington Rd
Lincoln Av
Spring St
Orchards Av
South St
Currier's Cv
No Name
0 500 1,000 2,000 Feet
Nov 29 2010

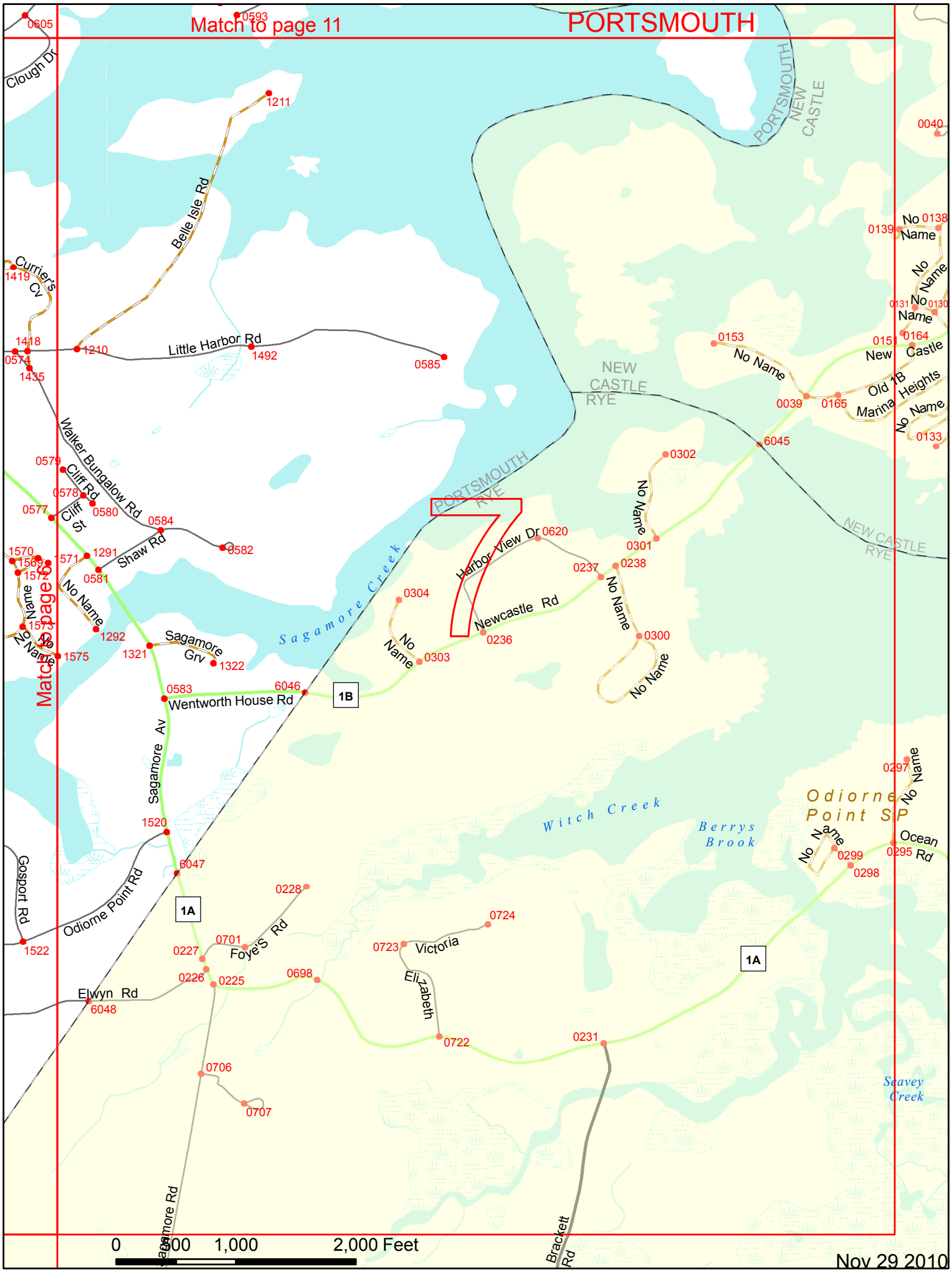

Match to page 11
PORTSMOUTH
Match to page 6
Clough Dr
Belle Isle Rd
Little Harbor Rd
Currier's Cv
Walker Bungalow Rd
Cliff Rd
Cliff St
Shaw Rd
No Name
Sagamore Grv
Sagamore Creek
Wentworth House Rd
Sagamore Av
Odiorne Point Rd
Gosport Rd
Elwyn Rd
Foye's Rd
Victoria
Elizabeth
Harbor View Dr
Newcastle Rd
Witch Creek
Berrys Brook
Odiorne Point SP
Ocean Rd
Seavey Creek
Brackett Rd
Sagamore Rd
NEW CASTLE RYE
PORTSMOUTH RYE
PORTSMOUTH NEW CASTLE
New Castle
Old 1B
Marina Heights
1A
1B
0 500 1,000 2,000 Feet
Nov 29 2010

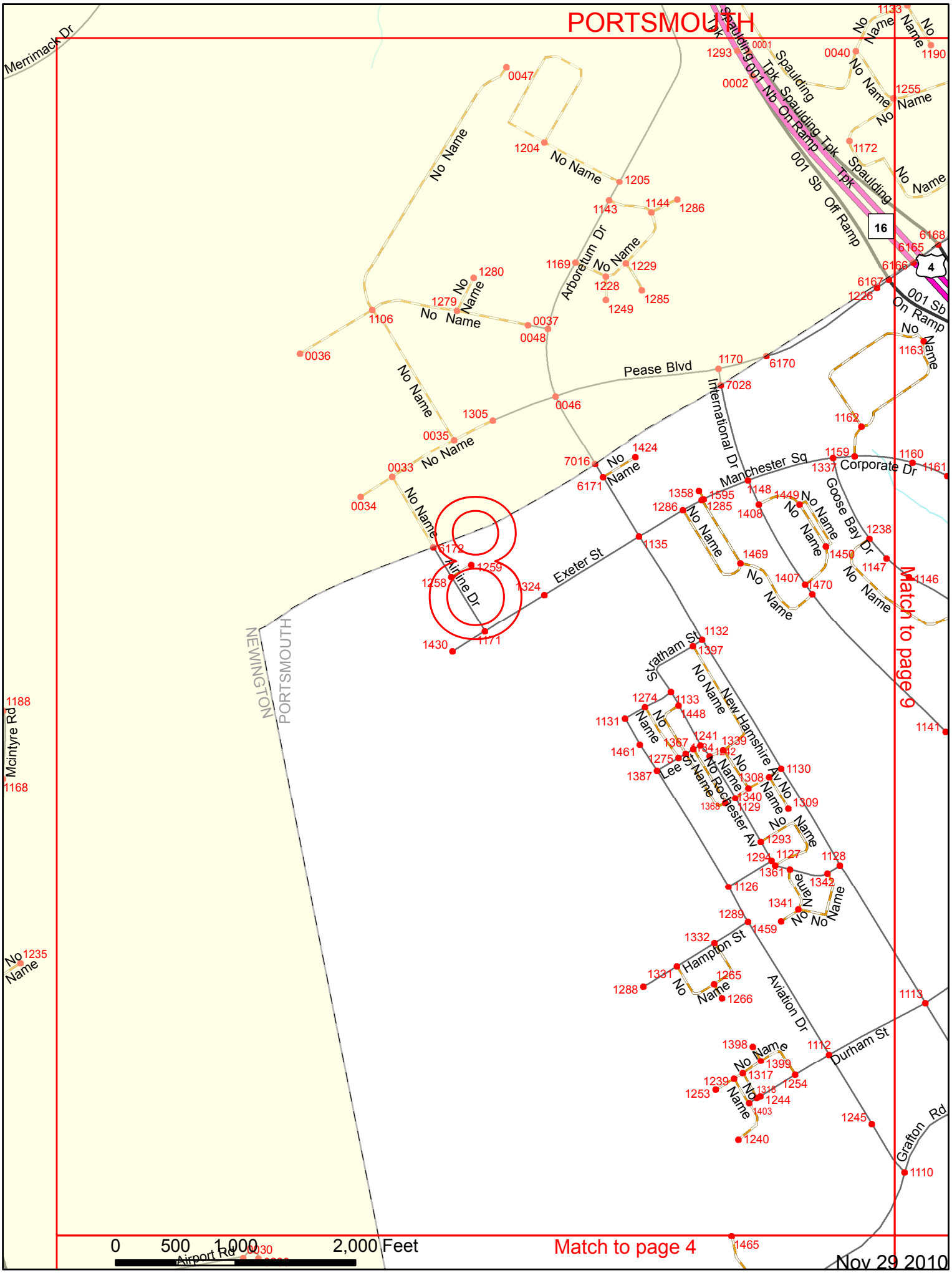
PORTSMOUTH
NEWINGTON
PORTSMOUTH
Merrimack Dr
Mcintyre Rd
Airport Rd
Pease Blvd
International Dr
Manchester Sq
Corporate Dr
Goose Bay Dr
Exeter St
Airline Dr
Stratham St
New Hampshire Av
Rochester Av
Lee
Hampton St
Aviation Dr
Durham St
Grafton Rd
Arboretum Dr
Spaulding Tpk
001 Nb On Ramp
001 Sb Off Ramp
001 Sb On Ramp
No Name
16
4
Match to page 9
Match to page 4
0 500 1,000 2,000 Feet
Nov 29 2010

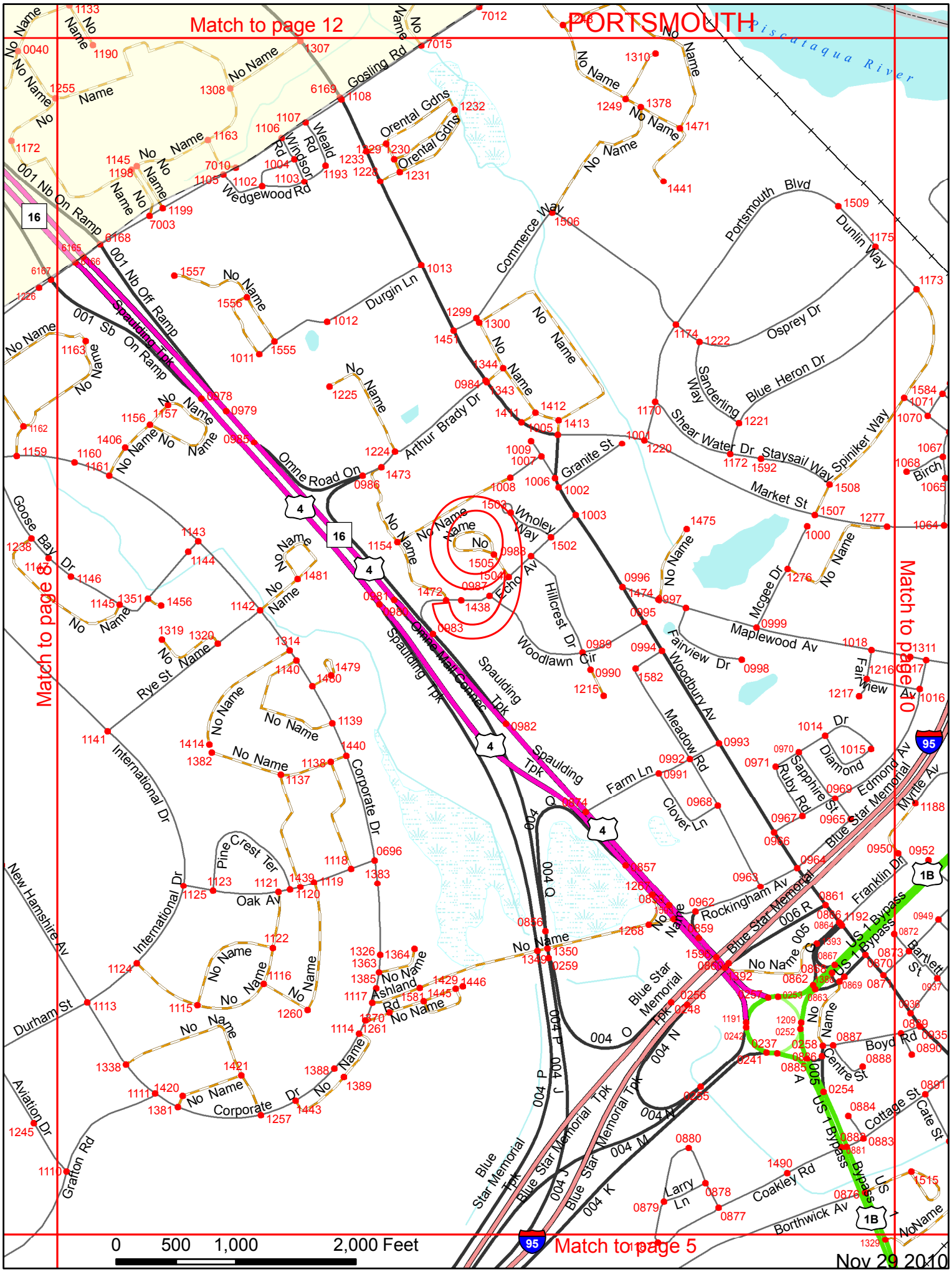

Match to page 12
PORTSMOUTH
Piscataqua River
Match to page 8
Match to page 10
Match to page 5
Gosling Rd
Orental Gdns
Weald Rd
Windsor Rd
Wedgewood Rd
001 Nb On Ramp
001 Nb Off Ramp
001 Sb On Ramp
Spaulding Tpk
Commerce Way
Portsmouth Blvd
Dunlin Way
Durgin Ln
Osprey Dr
Blue Heron Dr
Sanderling Way
Shear Water Dr
Staysail Way
Spiniker Way
Arthur Brady Dr
Omne Road On
Granite St
Market St
Birch
Wholey Way
Echo Av
Hillcrest Dr
Woodlawn Cir
Fairview Dr
Woodbury Av
Mcgee Dr
Maplewood Av
Fairview Av
Goose Bay Dr
Rye St
Omne Mall Connec
Meadow Rd
Farm Ln
Clover Ln
Diamond Dr
Sapphire St
Ruby Rd
Edmond Av
Blue Star Memorial
Myrtle Av
International Dr
Corporate Dr
Pine Crest Ter
Oak Av
New Hamshire Av
Durham St
Ashland Rd
Rockingham Av
Franklin Dr
US 1 Bypass
Bartlett St
Boyd Rd
Centre St
Cottage St
Cate St
Aviation Dr
Grafton Rd
Larry Ln
Coakley Rd
Borthwick Av
Blue Star Memorial Tpk
004 Q
004 P
004 J
004 O
004 N
004 M
004 K
005 A
005 G
006 R
16
4
95
1B
0 500 1,000 2,000 Feet
Nov 29 2010

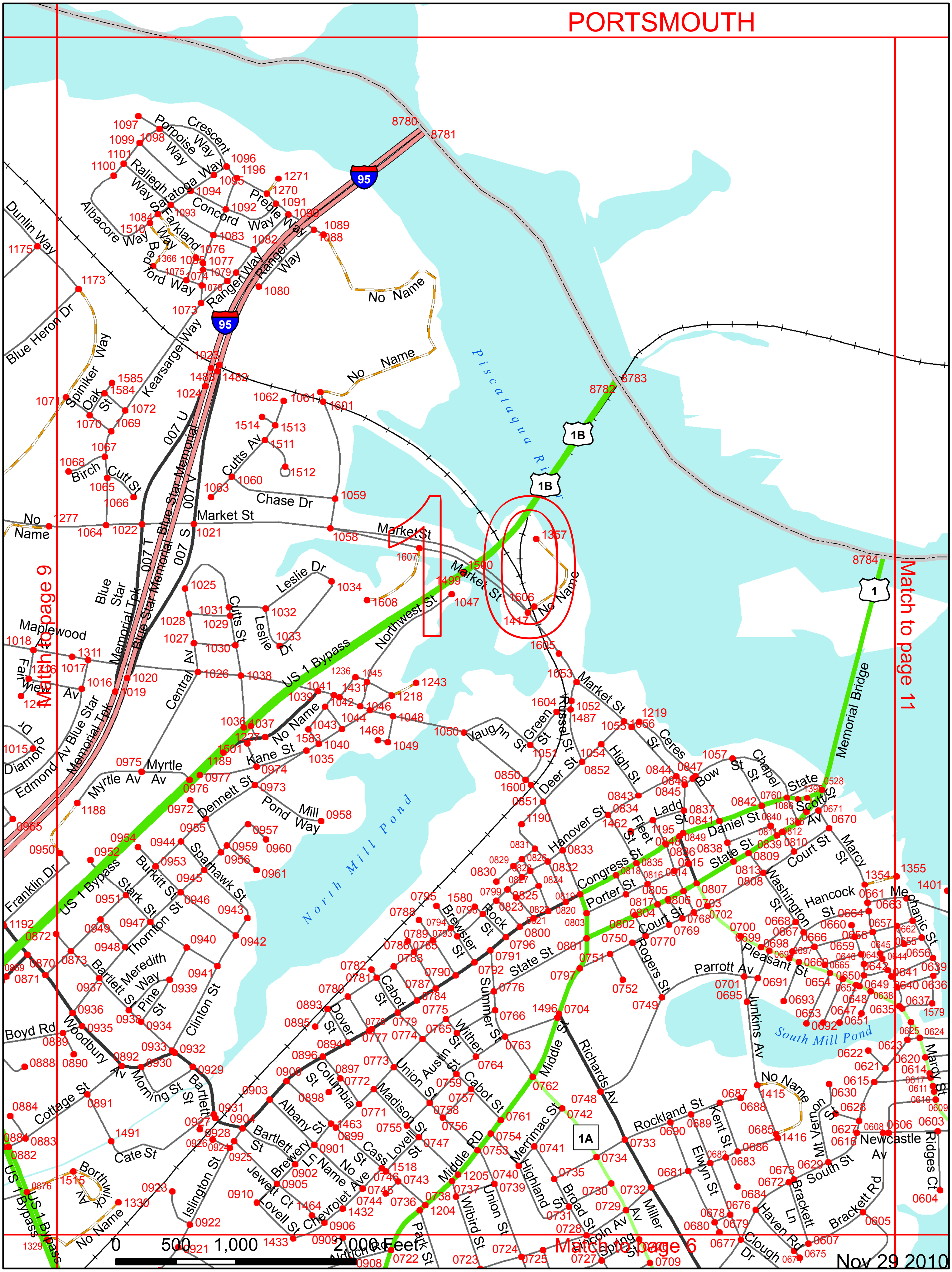
PORTSMOUTH
10
Match to page 9
Match to page 11
Match to page 6
Piscataqua River
North Mill Pond
South Mill Pond
Market St
US 1 Bypass
Memorial Bridge
Blue Star Memorial Hwy
Middle Rd
Islington St
State St
Daniel St
Congress St
Pleasant St
Richards Av
Rockland St
Newcastle Av
South St
Parrott Av
Maplewood Av
Kearsarge Way
Chase Dr
Leslie Dr
Northwest St
Vaughan St
Deer St
Hanover St
Bartlett St
Woodbury Av
Cate St
Franklin Dr
Dunlin Way
Blue Heron Dr
Spiniker Way
Ranger Way
Boyd Rd
Cottage St
Morning St
0 500 1,000 2,000 Feet
Nov 29 2010

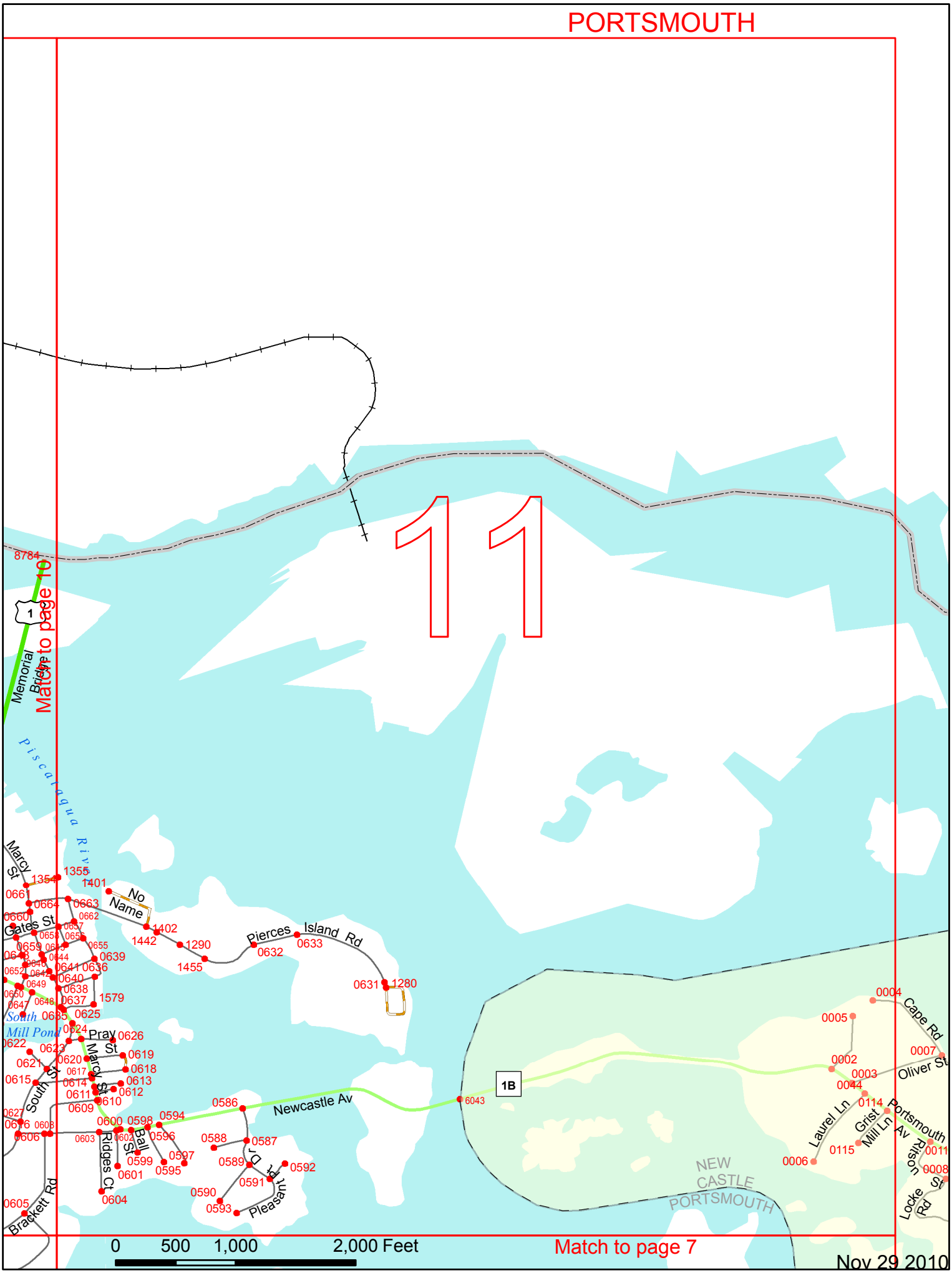
PORTSMOUTH
11
Match to page 10
Match to page 7
Memorial Bridge
Piscataqua River
South Mill Pond
Marcy St
Gates St
No Name
Pierces Island Rd
Pray St
South St
Ball St
Ridges Ct
Brackett Rd
Newcastle Av
Pleasant Pt Dr
Cape Rd
Oliver St
Laurel Ln
Grist Mill Ln
Portsmouth Av
Wilson Rd
Locke Rd
NEW CASTLE
PORTSMOUTH
1B
0 500 1,000 2,000 Feet
Nov 29 2010

PORTSMOUTH

12

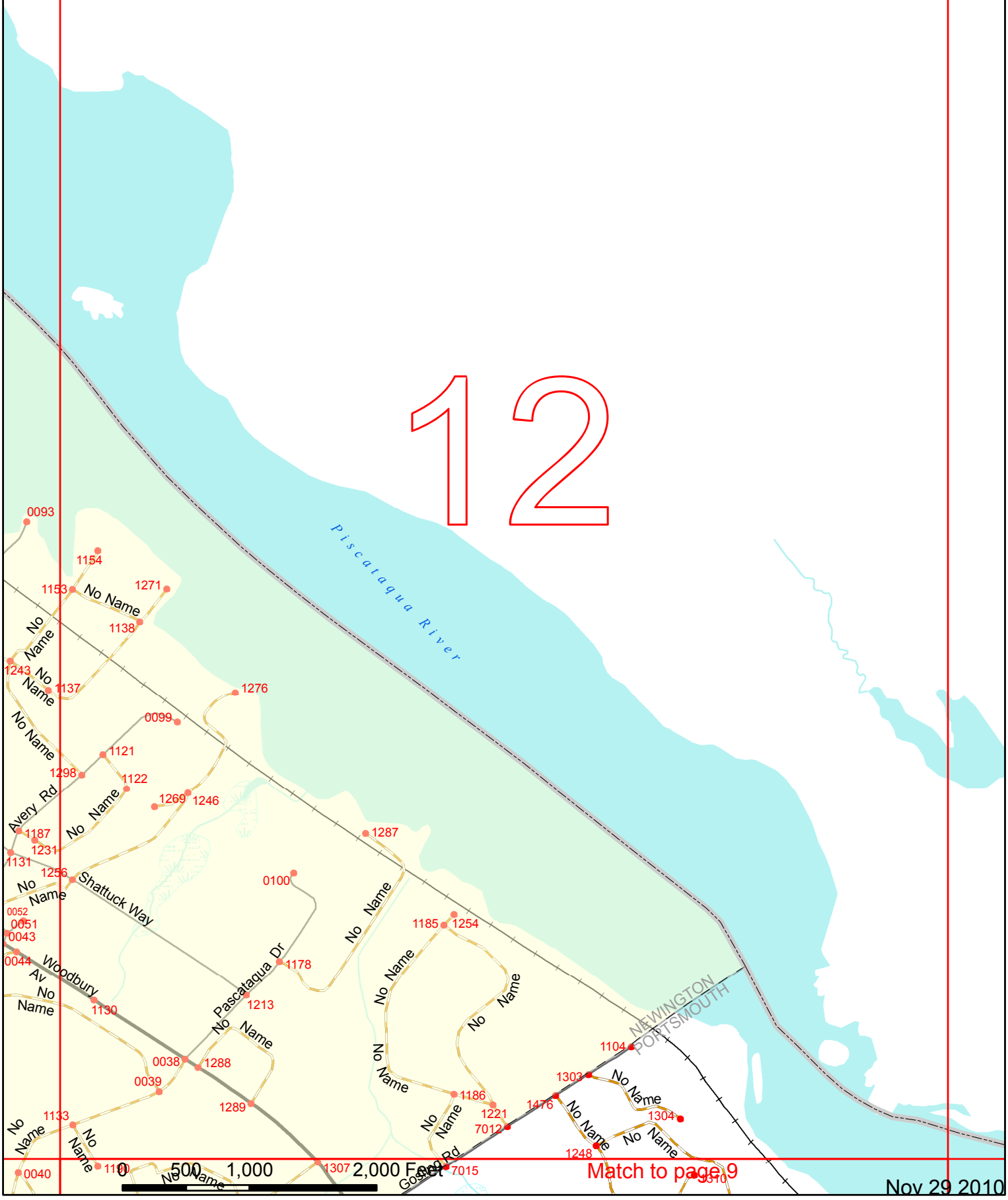

Match to page 9

Nov 29 2010