N

M A I N E

3

4

2

1

1B

1A

Spruce Creek

Piscataqua River

South Mill Pond

Mechanic St

Walton Aly

Pierces Island Rd

No Name

Salter St

Pray St

Humphrey's Ct

Mafcy St

Newcastle Av

Portsmouth Av

Driftwood Ln

Ball St

Fernald Ridges Ct

Boyan Pl

Moebus Ter

Robin Ln

NEW CASTLE

PORTSMOUTH

Riverview Rd

Cape Rd

River Rd

Oliver St

Laurel Ln

Grist Mill Ln

Cranfield St

Colonial Ln

Elm Ct

Steam Boat Ln

Main St

No Name

Walbach Rd

Fort Constitution Rd

Ocean St

J. Udaloy

Davidson St

Neal'S Pit Ln

Walton Rd

Mainmast Cir

Quarter Deck Ln

Shaw Cir

Beach Hill Rd

Hamilton Rd

Langdon Av

Rogers Blvd

Lavenger's Ln

Abigail Ln

Spring Hill Rd

No Name

New Castle

Old 1B

Marina Heights

Wild Rose Ln

Belle Isle Rd

Little Harbor Rd

Cutter's Cv

Walker Bungalow Rd

Cliff St

Sagamore Shaw Rd

Sagamore Av

Sagamore Creek

PORTSMOUTH

RYE

Harbor View Dr

Newcastle Rd

No Name

Sagamore Grv

Wentworth House Rd

NEW CASTLE

RYE

Witch Creek

Odiorne Point SP

Odiorne Point Rd

Foye'S Rd

Victoria

Elizabeth

Ocean Rd

Elwyn Rd

Stone Ridge Dr

Berrys Brook

Seavey Creek

No Name

Sagamore Rd

Berrys Brook Ln

Brackett Rd

Pollock Dr

Ocean Rd

Atlantic Ocean

NEW CASTLE

Dec 7 2010

New Hampshire DOT

Department of Transportation

Maps and data sets are not guaranteed to be free from errors and omissions. Data is in a constant state of update and correction by various groups and agencies. Information displayed on this map is the best available at the time of publication.

2011 Nodal Reference Bookmap

LEGEND

Divided Highway
Linited Access

Turnpike
Toll Road

U.S. Route

N.H. Route

State Roads
(Carries NO Route Number)

Local Roads

Class 6 Roads
(Not Maintained)

Private Roads

State Line

County Line

Town Line

Rivers & Streams

Lakes & Ponds

State Parks

National & State Forests

Reference Nodes

COLLECTING REFERENCES USING NODES OR MILE MARKERS

Beginning with 2007 NHDOT will accept crash locations by *Nodal or Mile Marker Reference* on selected divided highways, as specified below:

Selected Highway Codes:

- Interstate 89 **I89_NB** or **I89_SB**
- Interstate 93 **I93_NB** or **I93_SB**
- Interstate 95 **I95_NB** or **I95_SB**
- Interstate 293 **I293_NB** or **I293_SB**
- Interstate 393 **I393_NB** or **I393_SB**
- Turnpikes **FEE_NB** or **FEE_SB** & **SPA_NB** or **SPA_SB**
- NH Route 101 **NH101NB** or **NH101SB**

NOTE:
NB = Northbound
SB = Southbound
I = Interstate
FEE = F.E. Everet Turnpike
SPA = Spaulding Turnpike

REQUIRED FIELDS:

Nodal Reference
Example

Node 1	Feet From Node 1	Node 2
*0001**	*500*	*0002**

* *Node 1 & Node 2 from NHDOT Nodal Reference Maps*

Mile Marker Reference
Example

Feet to Marker	NSEW	Mile Marker
500	***S***	***9.6***

Route/Street
I89_NB*

** *Selected Highway Code*.

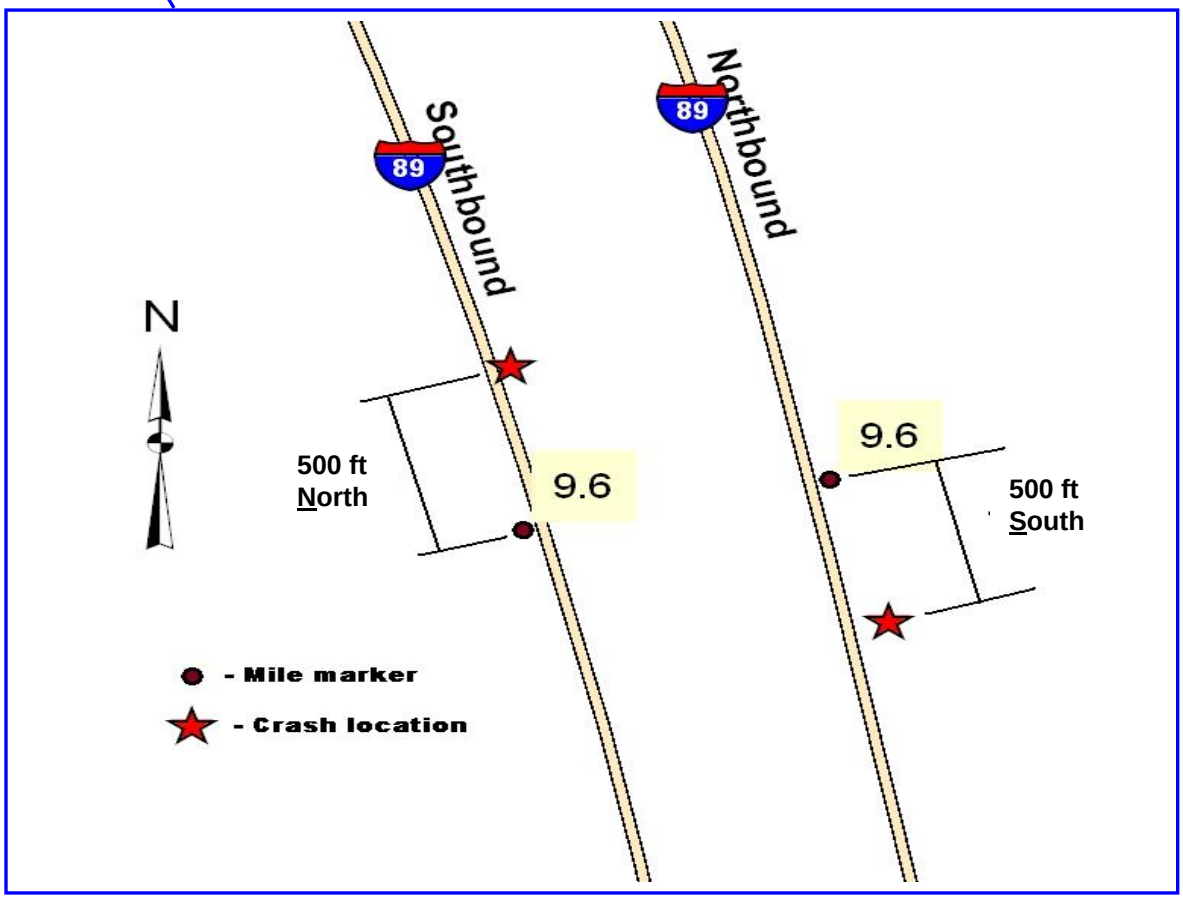

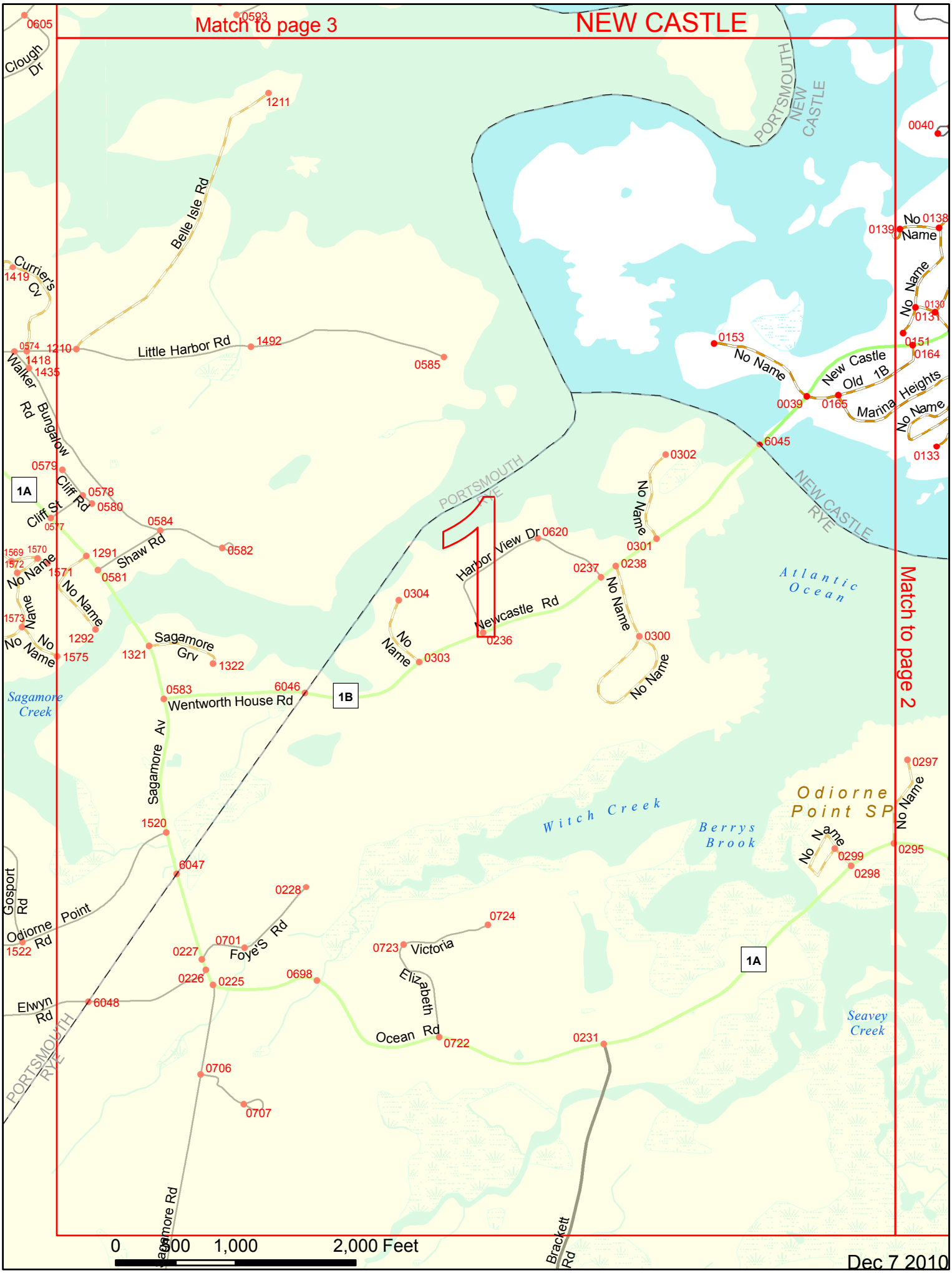
NEW CASTLE
Match to page 3
Match to page 2
0605
0593
Clough Dr
1211
Belle Isle Rd
PORTSMOUTH
NEW CASTLE
0040
No Name 0138
0139
No Name
0130
0131
0151
0164
Currier's Cv
1419
0574
1210
Little Harbor Rd
1492
0585
1418
1435
Walker Rd
Bungalow
0153
No Name
New Castle Old 1B
0039
0165
Marina Heights
No Name
0133
6045
0579
1A
Cliff Rd
0578
0580
Cliff St
0577
0584
0582
Shaw Rd
1291
0581
1569
1570
1572
No Name
1571
No Name
1573
No Name
1292
1575
1321
Sagamore Grv
1322
PORTSMOUTH
RYE
0302
No Name
0301
0620
Harbor View Dr
0237
0238
NEW CASTLE
RYE
Atlantic Ocean
0304
No Name
0303
Newcastle Rd
0236
No Name
0300
No Name
Sagamore Creek
0583
Wentworth House Rd
6046
1B
Sagamore Av
1520
6047
Witch Creek
Berrys Brook
Odiorne Point SP
0297
No Name
No Name
0299
0298
0295
0228
Gosport Rd
Odiorne Point Rd
1522
0227
0701
Foye S Rd
0724
0723
Victoria
Elizabeth
0226
0225
0698
1A
6048
Elwyn Rd
Ocean Rd
0722
0231
Seavey Creek
PORTSMOUTH
RYE
0706
0707
Sagamore Rd
Bracket Rd
0
500
1,000
2,000 Feet
Dec 7 2010

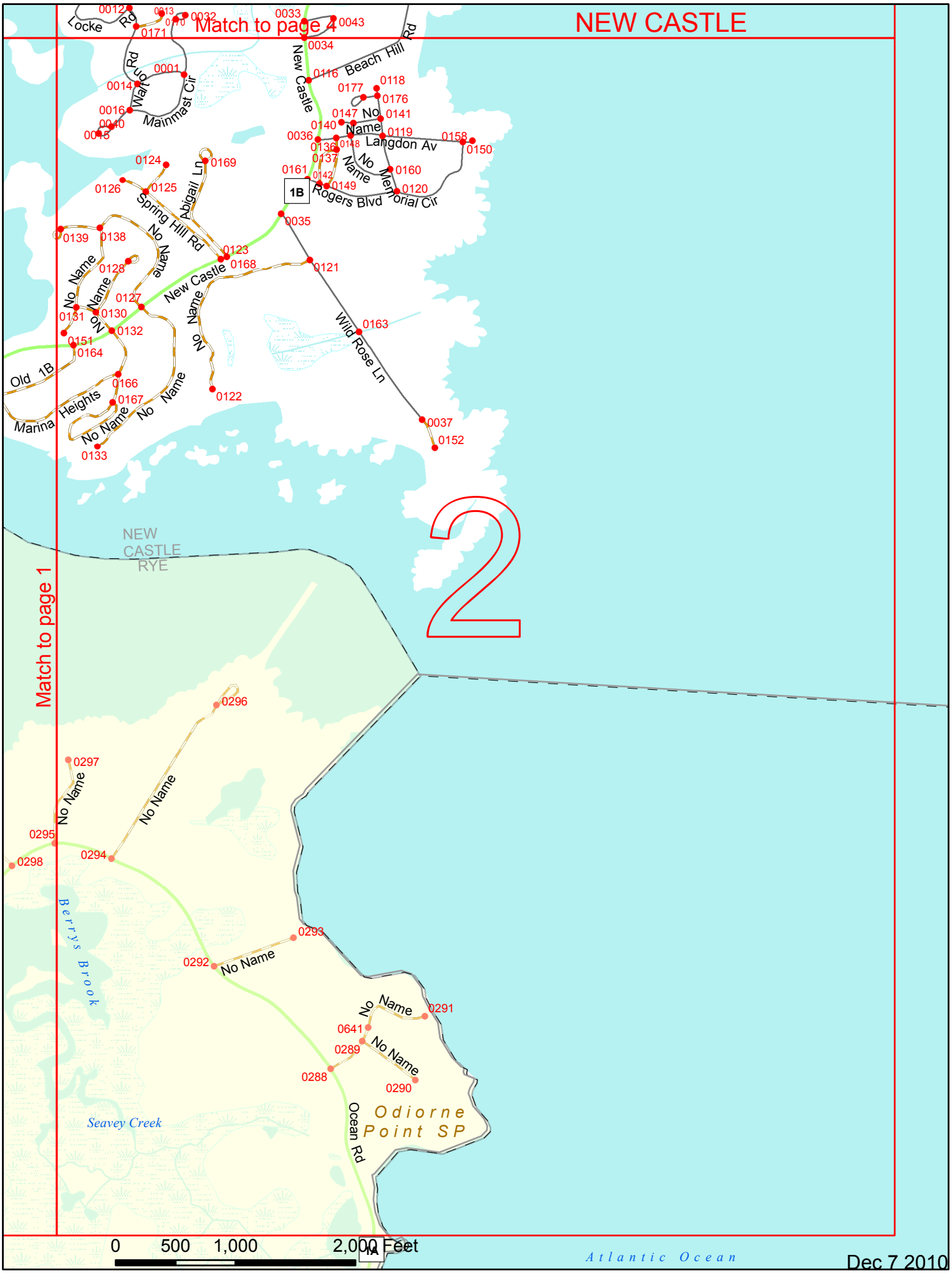
NEW CASTLE
Match to page 4
Match to page 1
Locke Rd
Walton Rd
Mainmast Cir
New Castle
Beach Hill Rd
Langdon Av
No Name
Memorial Cir
Rogers Blvd
1B
Abigail Ln
Spring Hill Rd
New Castle
Wild Rose Ln
Old 1B
Marina Heights
NEW CASTLE RYE
2
Berrys Brook
Seavey Creek
Odiorne Point SP
Ocean Rd
1A
0 500 1,000 2,000 Feet
Atlantic Ocean
Dec 7 2010

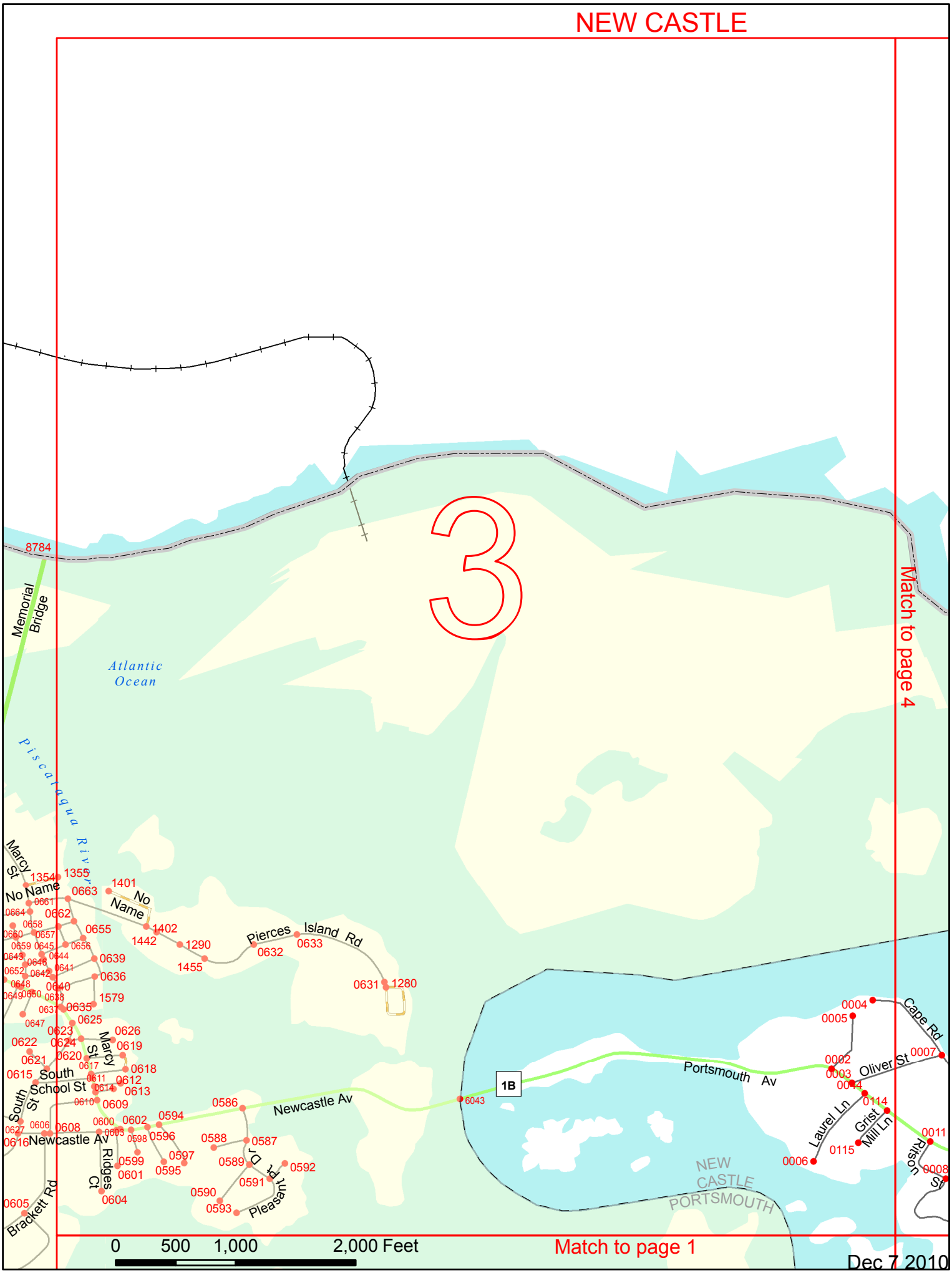
NEW CASTLE
3
Match to page 4
Match to page 1
Atlantic Ocean
Piscataqua River
Memorial Bridge
8784
Marcy St
No Name
1354
1355
0663
1401
0661
0664
0662
0658
0660
0657
0659
0645
0656
0643
0644
0646
0641
0652
0642
0648
0640
0649
0650
0638
0637
0635
0647
0625
0623
0626
0622
0624
0619
0621
0620
0617
0618
0615
South School St
0611
0612
0614
0613
0610
0609
0606
0608
0600
0602
0594
0627
0603
0598
0596
0616
Newcastle Av
0599
0597
0601
0595
0604
0605
Brackett Rd
Ridges Ct
0586
0588
0587
0589
0592
0591
0590
0593
Pleasant Pt Dr
Newcastle Av
1402
1442
1290
1455
Pierces Island Rd
0632
0633
0631
1280
1B
6043
Portsmouth Av
0004
0005
Cape Rd
0007
0002
0003
Oliver St
0014
0114
Laurel Ln
Grist Mill Ln
0115
0006
0011
Ritson St
0008
NEW CASTLE
PORTSMOUTH
0 500 1,000 2,000 Feet
Dec 7 2010

NEW CASTLE

Match to page 3

4

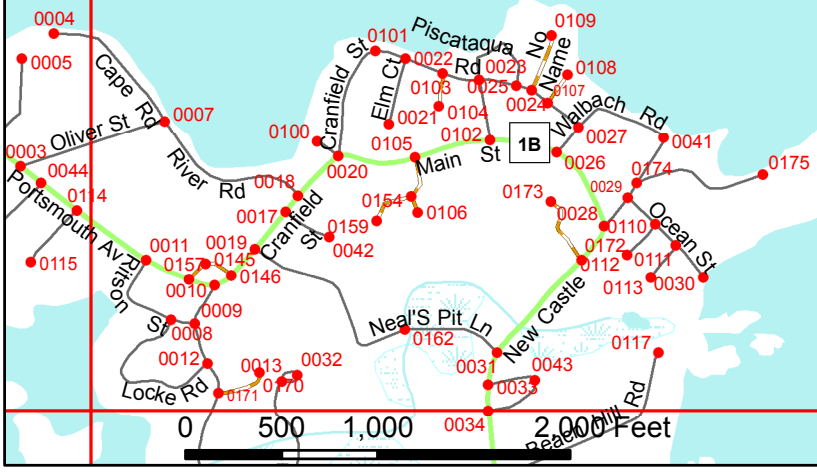

0 500 1,000 2,000 Feet

Match to page 2

Dec 7 2010