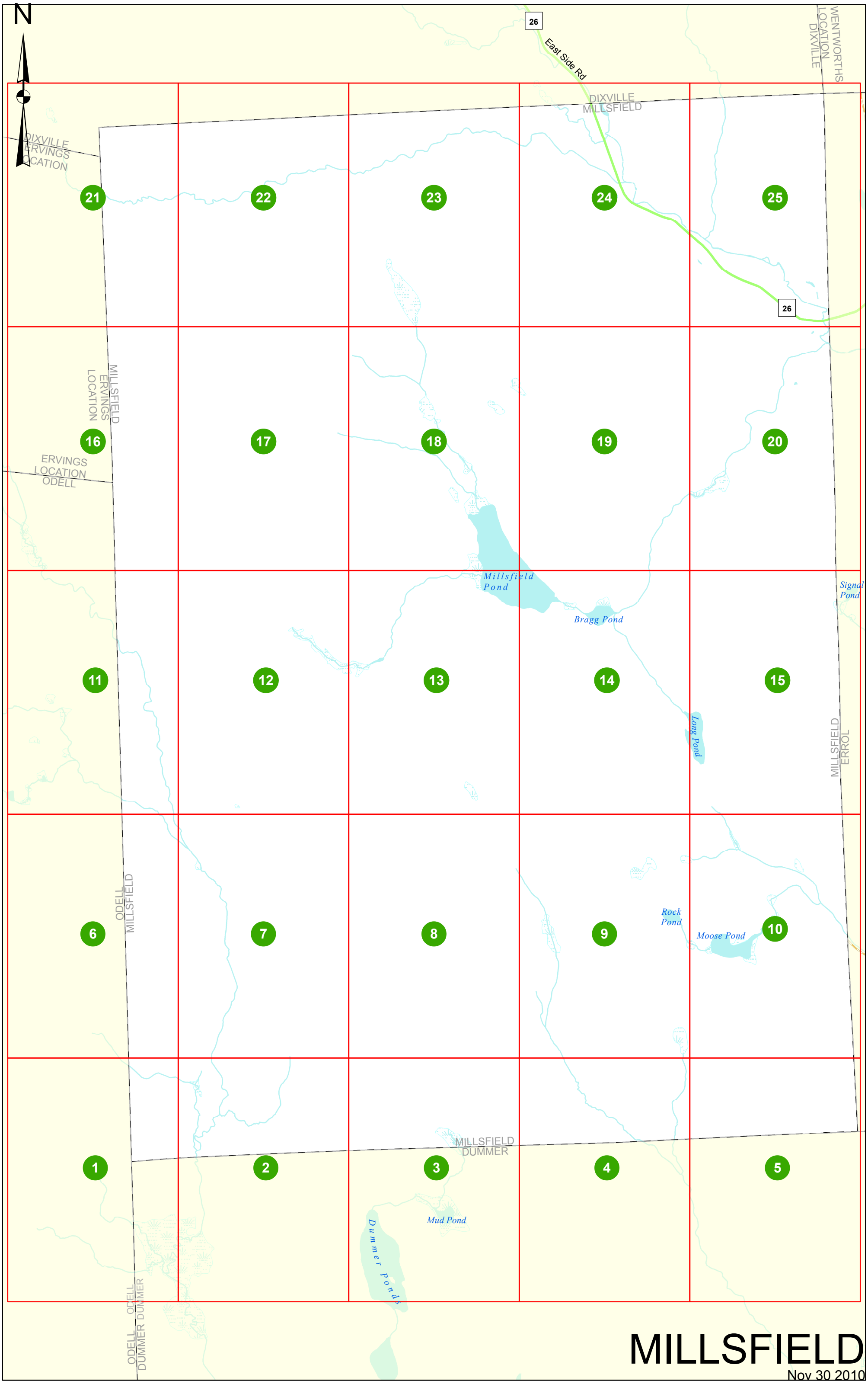
N
26
East Side Rd
DIXVILLE
MILLSFIELD
WENTWORTHS
LOCATION
DIXVILLE
DIXVILLE
ERVINGS
LOCATION
21
22
23
24
25
26
MILLSFIELD
ERVINGS
LOCATION
16
17
18
19
20
ERVINGS
LOCATION
ODELL
Millsfield
Pond
Bragg Pond
Signal
Pond
11
12
13
14
15
Long Pond
MILLSFIELD
ERROL
ODELL
MILLSFIELD
6
7
8
9
Rock
Pond
Moose Pond
10
MILLSFIELD
DUMMER
1
2
3
4
5
Mud Pond
Dummer Ponds
ODELL
DUMMER
ODELL
DUMMER
MILLSFIELD
Nov 30 2010

New Hampshire DOT
Department of Transportation

Maps and data sets are not guaranteed to be free from errors and omissions. Data is in a constant state of update and correction by various groups and agencies. Information displayed on this map is the best available at the time of publication.

2011 Nodal Reference Bookmap

LEGEND

Divided Highway
Linited Access

Turnpike
Toll Road

U.S. Route

N.H. Route

State Roads
(Carries NO Route Number)

Local Roads

Class 6 Roads
(Not Maintained)

Private Roads

State Line

County Line

Town Line

Rivers & Streams

Lakes & Ponds

State Parks

National & State Forests

Reference Nodes

COLLECTING REFERENCES USING NODES OR MILE MARKERS

Beginning with 2007 NHDOT will accept crash locations by *Nodal or Mile Marker Reference* on selected divided highways, as specified below:

Selected Highway Codes:

- Interstate 89 **I89_NB** or **I89_SB**
- Interstate 93 **I93_NB** or **I93_SB**
- Interstate 95 **I95_NB** or **I95_SB**
- Interstate 293 **I293_NB** or **I293_SB**
- Interstate 393 **I393_NB** or **I393_SB**
- Turnpikes **FEE_NB** or **FEE_SB** & **SPA_NB** or **SPA_SB**
- NH Route 101 **NH101NB** or **NH101SB**

NOTE:
NB = Northbound
SB = Southbound
I = Interstate
FEE = F.E. Everet Turnpike
SPA = Spaulding Turnpike

REOUIRED FIELDS:

Nodal Reference
Example

Node 1	Feet From Node 1	Node 2
*0001**	*500*	*0002**

* *Node 1 & Node 2 from NHDOT Nodal Reference Maps*

Mile Marker Reference
Example

Feet to Marker	NSEW	Mile Marker
500	***S***	***9.6***

Route/Street
I89_NB

*** *Selected Highway Code*.

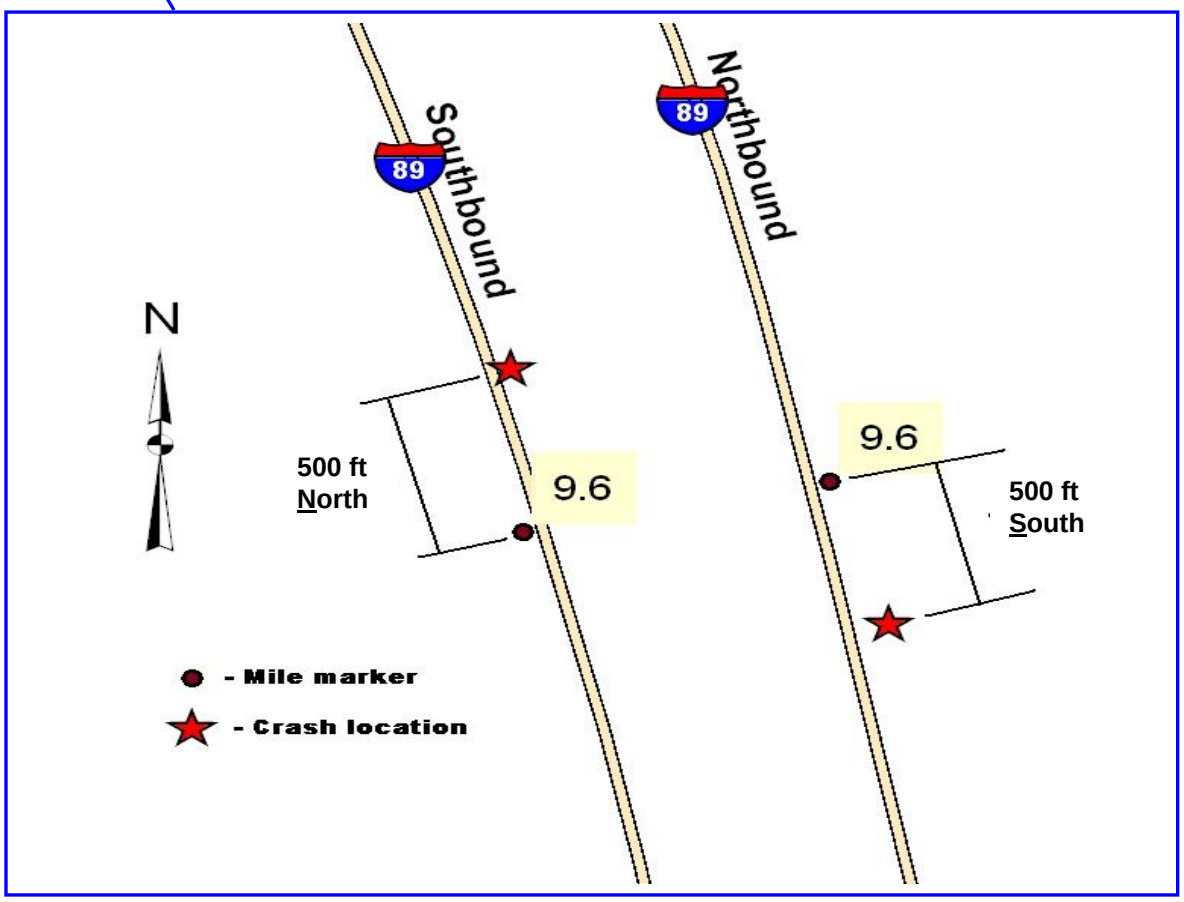

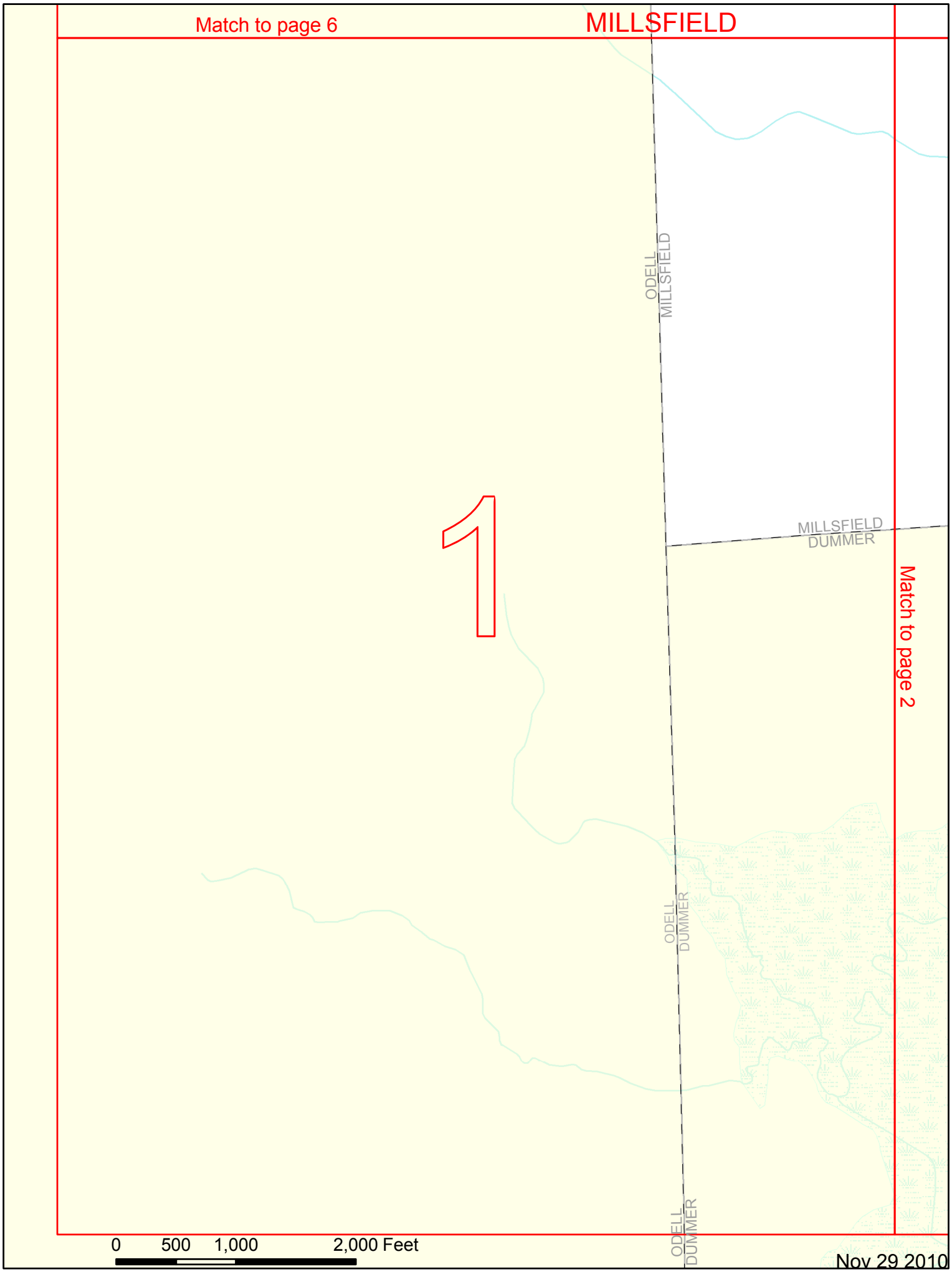
Match to page 6
MILLSFIELD
ODELL
MILLSFIELD
1
MILLSFIELD
DUMMER
Match to page 2
ODELL
DUMMER
ODELL
DUMMER
0
500
1,000
2,000 Feet
Nov 29 2010

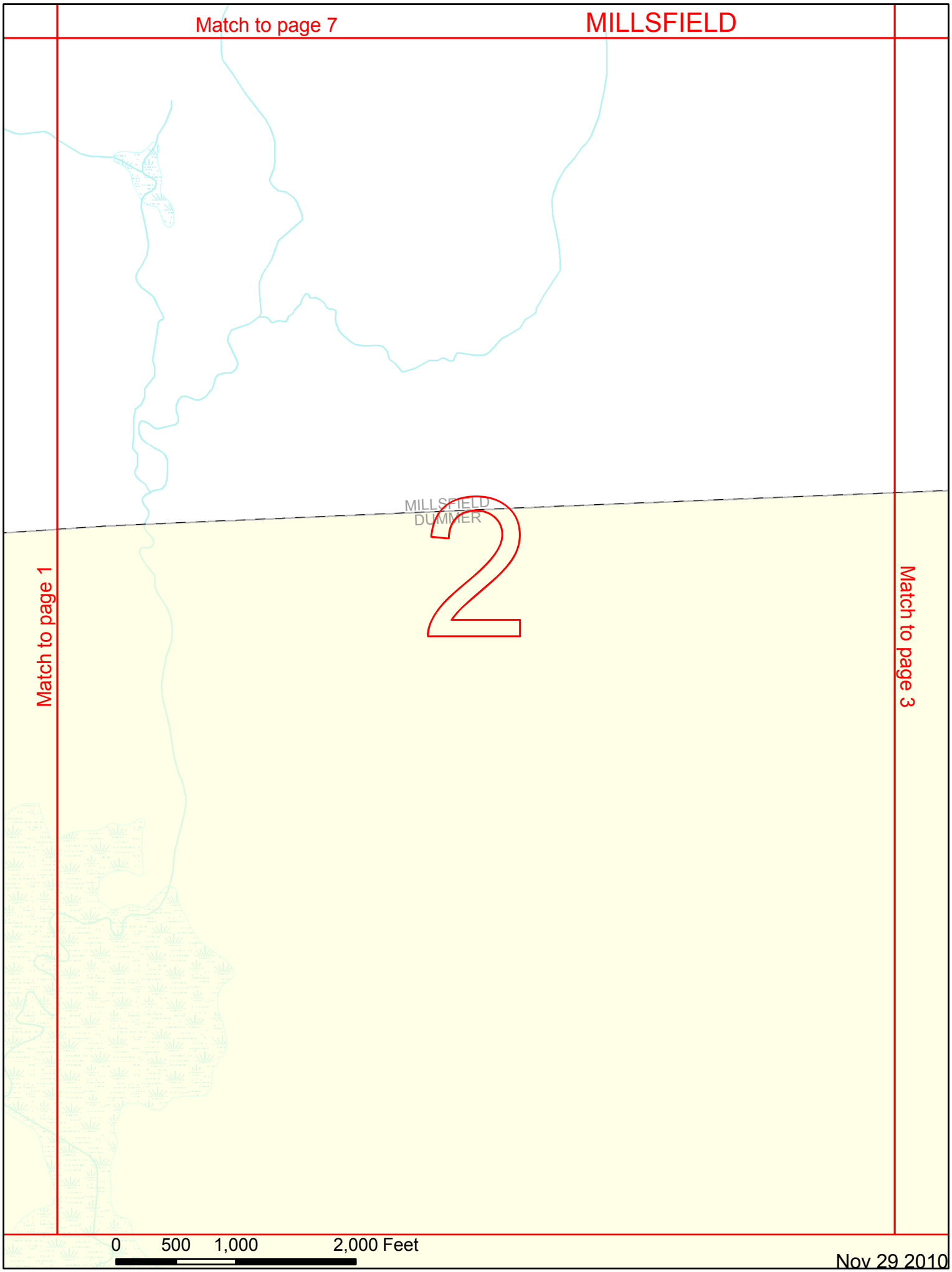
Match to page 7
MILLSFIELD
MILLSFIELD
DUMMER
2
Match to page 1
Match to page 3
0
500
1,000
2,000 Feet
Nov 29 2010

Match to page 8

MILLSFIELD

Match to page 2

Match to page 4

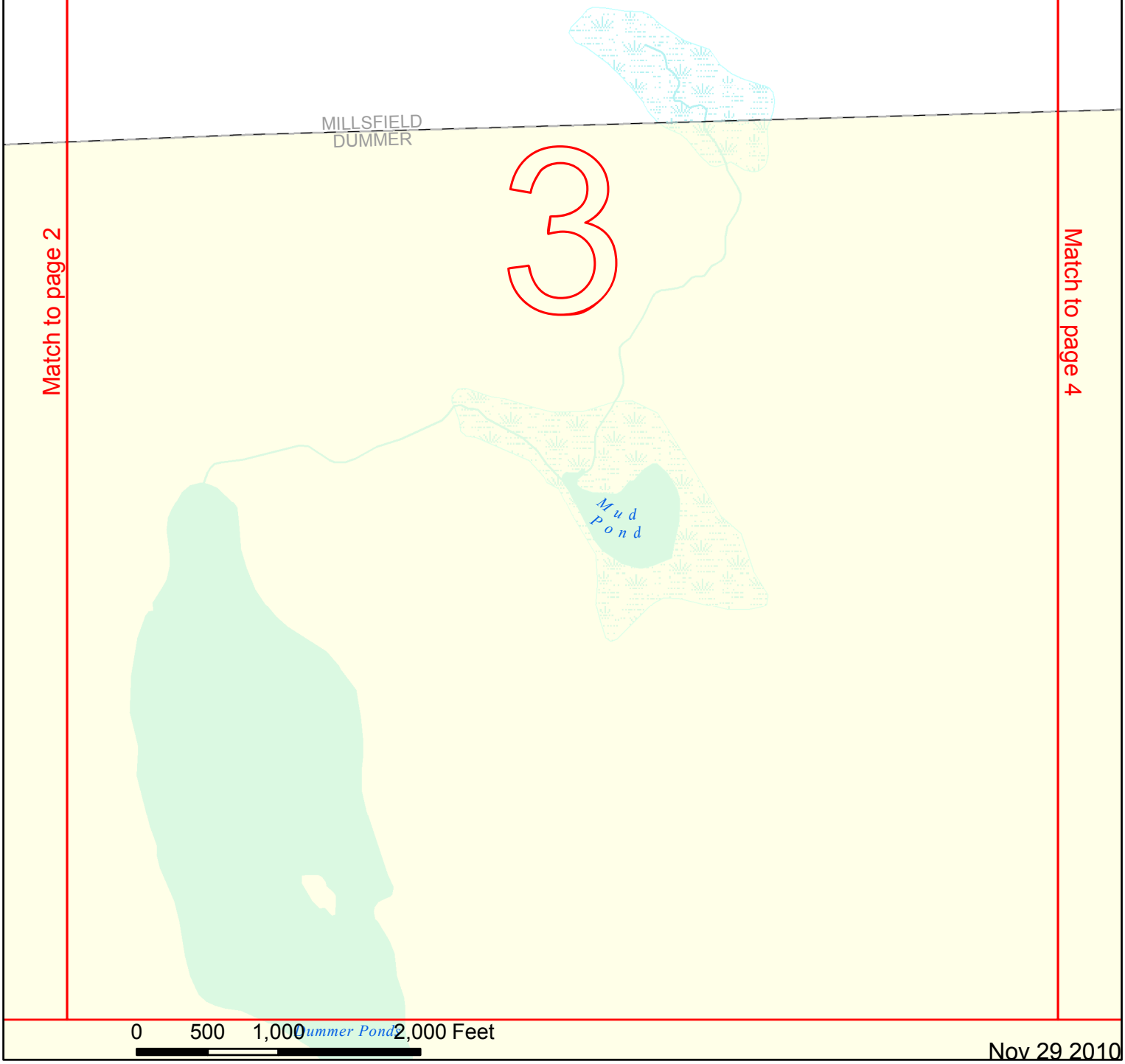

Nov 29 2010

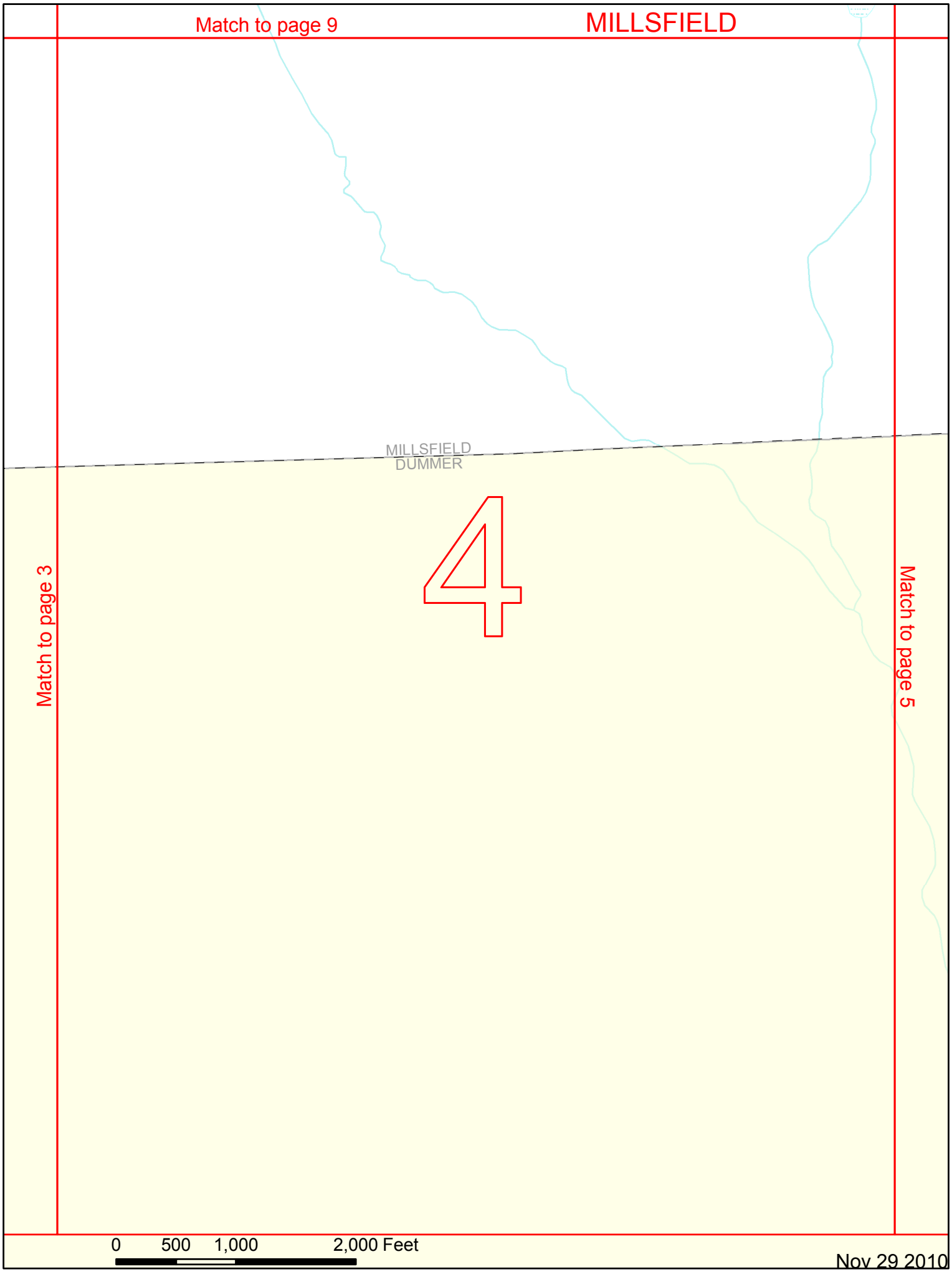
Match to page 9
MILLSFIELD
MILLSFIELD
DUMMER
4
Match to page 3
Match to page 5
0
500
1,000
2,000 Feet
Nov 29 2010

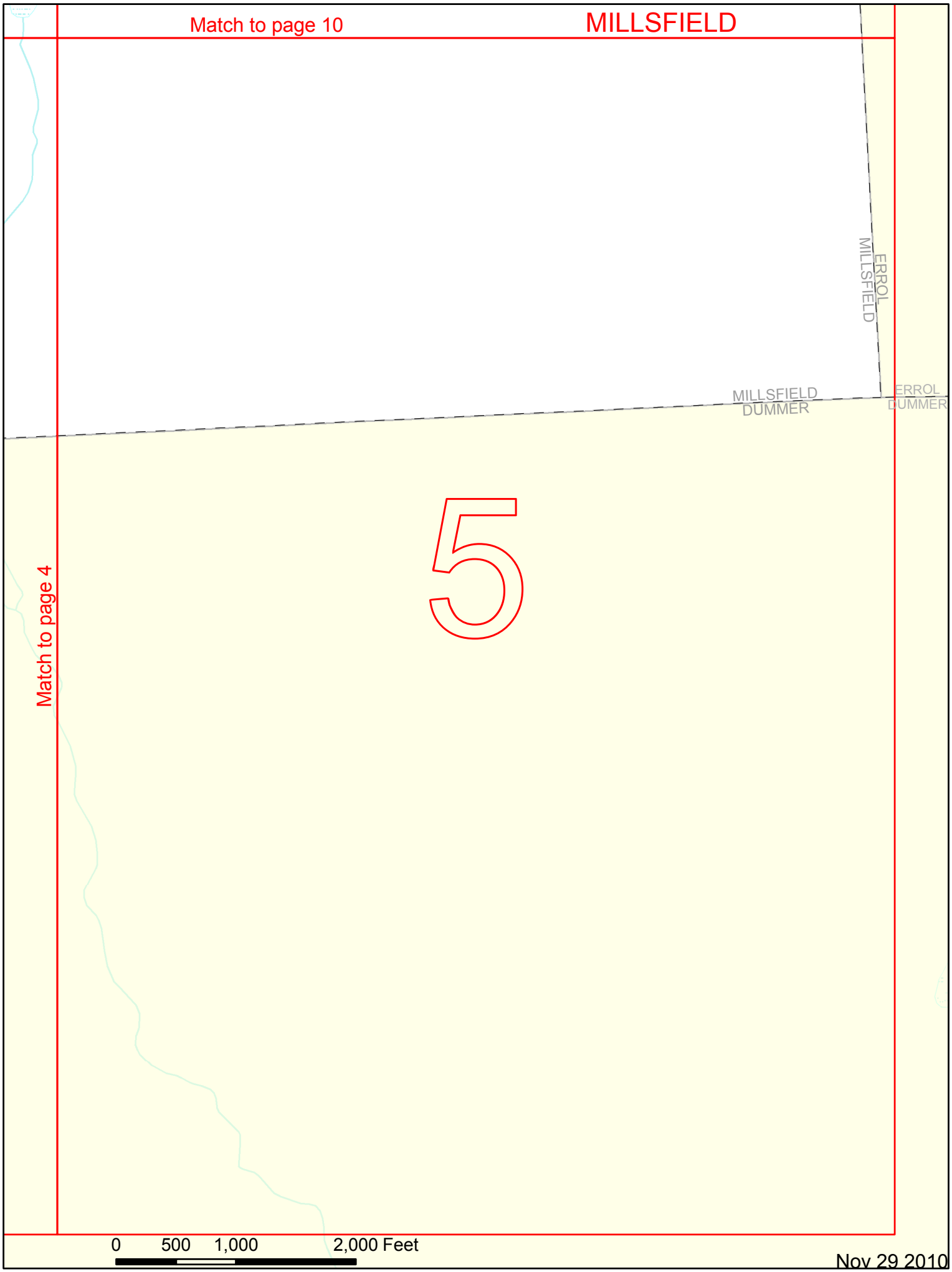
Match to page 10
MILLSFIELD
ERROL
MILLSFIELD
MILLSFIELD
DUMMER
ERROL
DUMMER
5
Match to page 4
0
500
1,000
2,000 Feet
Nov 29 2010

Match to page 11

MILLSFIELD

6

ODELL
MILLSFIELD

Match to page 7

0 500 1,000 2,000 Feet

Match to page 1

Nov 29 2010

Match to page 12

MILLSFIELD

Match to page 6

Match to page 8

7

0 500 1,000 2,000 Feet

Match to page 2

Nov 29 2010

Match to page 13

MILLSFIELD

Match to page 7

8

Match to page 9

0 500 1,000 2,000 Feet

Match to page 3

Nov 29 2010

MILLSFIELD

Match to page 8

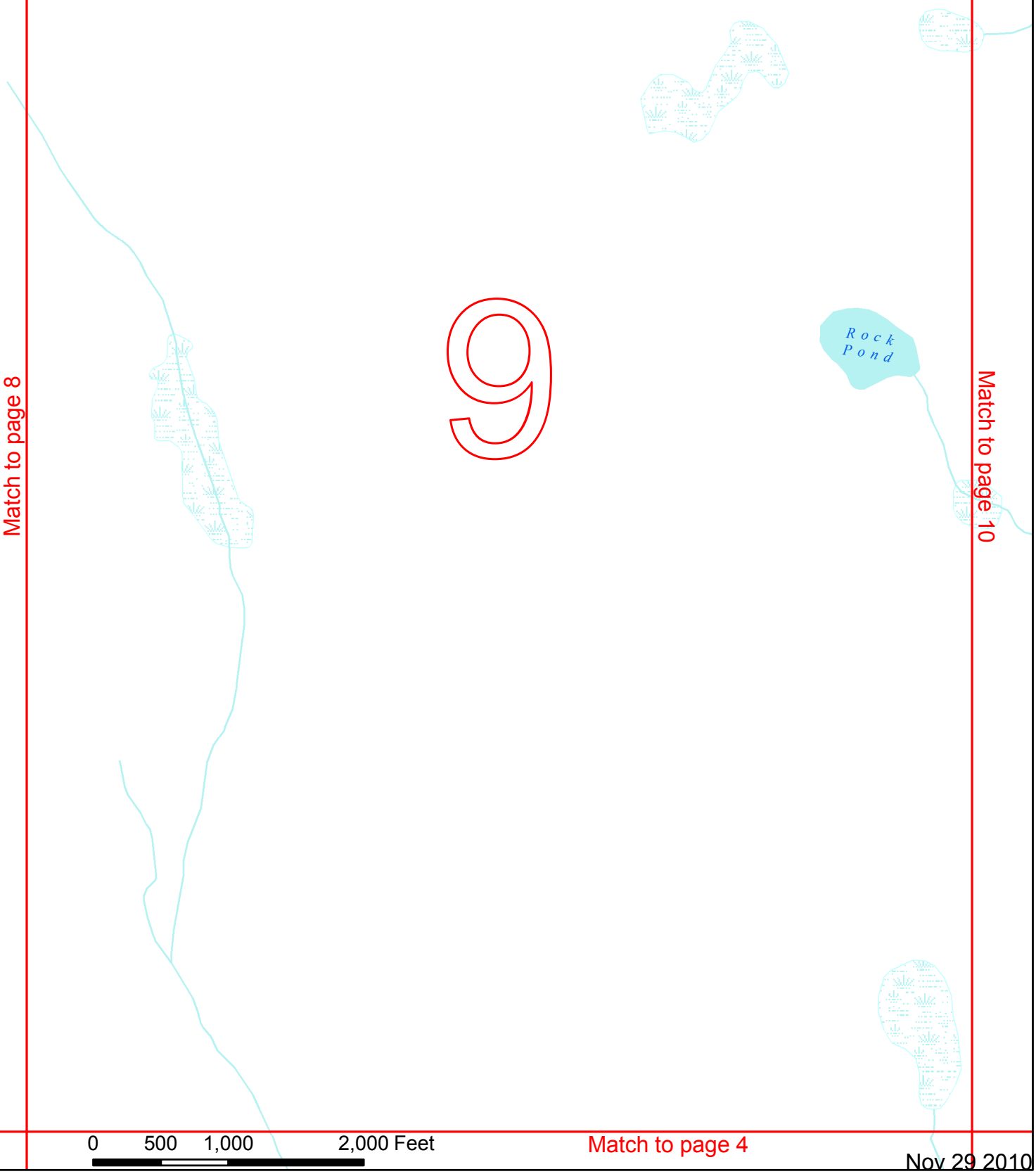

Match to page 10

0 500 1,000 2,000 Feet

Match to page 4

Nov 29 2010

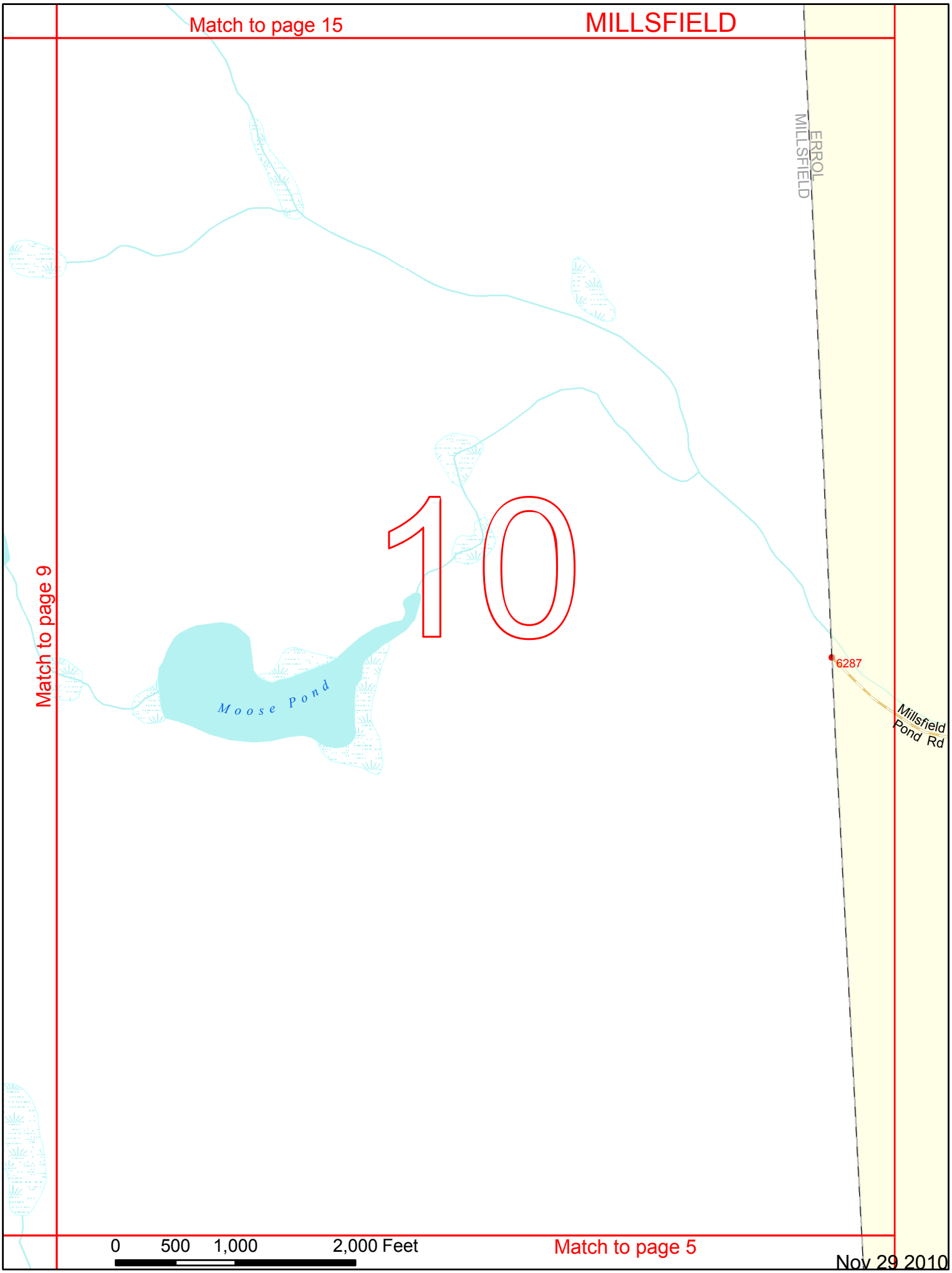
Match to page 15
MILLSFIELD
ERROL
MILLSFIELD
10
Match to page 9
Moose Pond
6287
Millsfield
Pond Rd
0 500 1,000 2,000 Feet
Match to page 5
Nov 29 2010

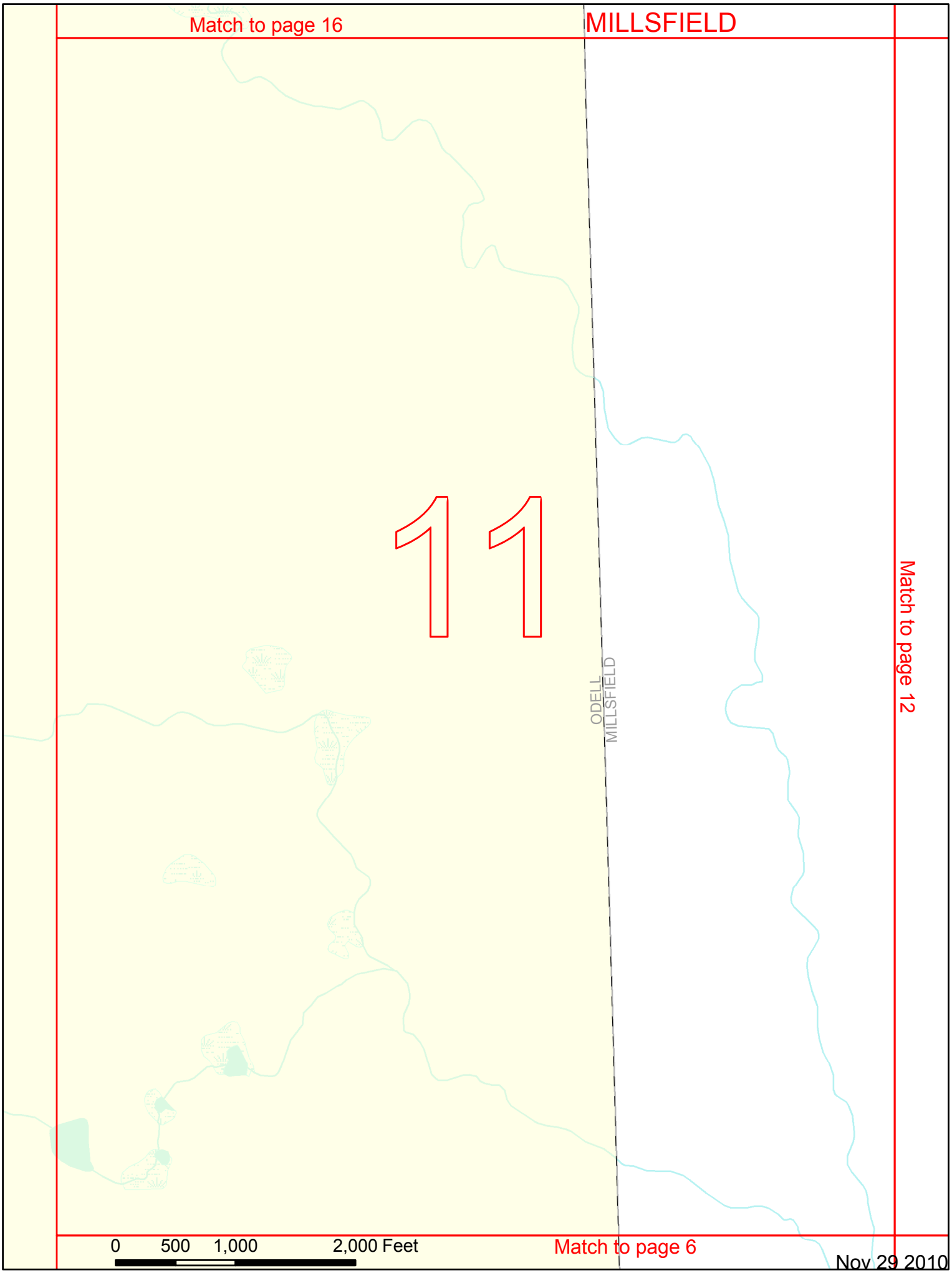
Match to page 16
MILLSFIELD
11
ODELL
MILLSFIELD
Match to page 12
0 500 1,000 2,000 Feet
Match to page 6
Nov 29 2010

Match to page 17

MILLSFIELD

Match to page 11

Match to page 13

12

0 500 1,000 2,000 Feet

Match to page 7

Nov 29 2010

Match to page 18

MILLSFIELD

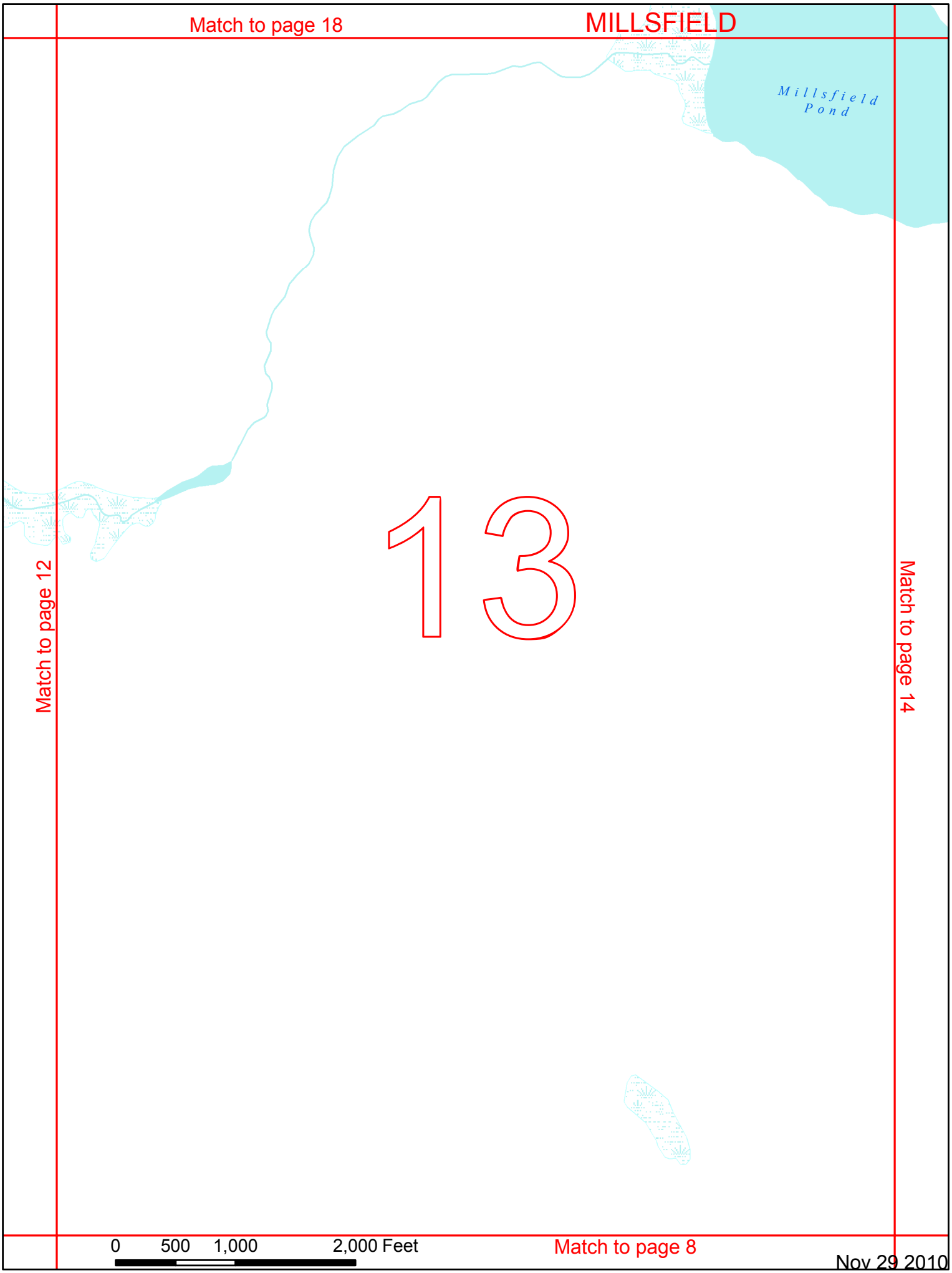

Match to page 12

Match to page 14

Match to page 8

Nov 29 2010

MILLSFIELD

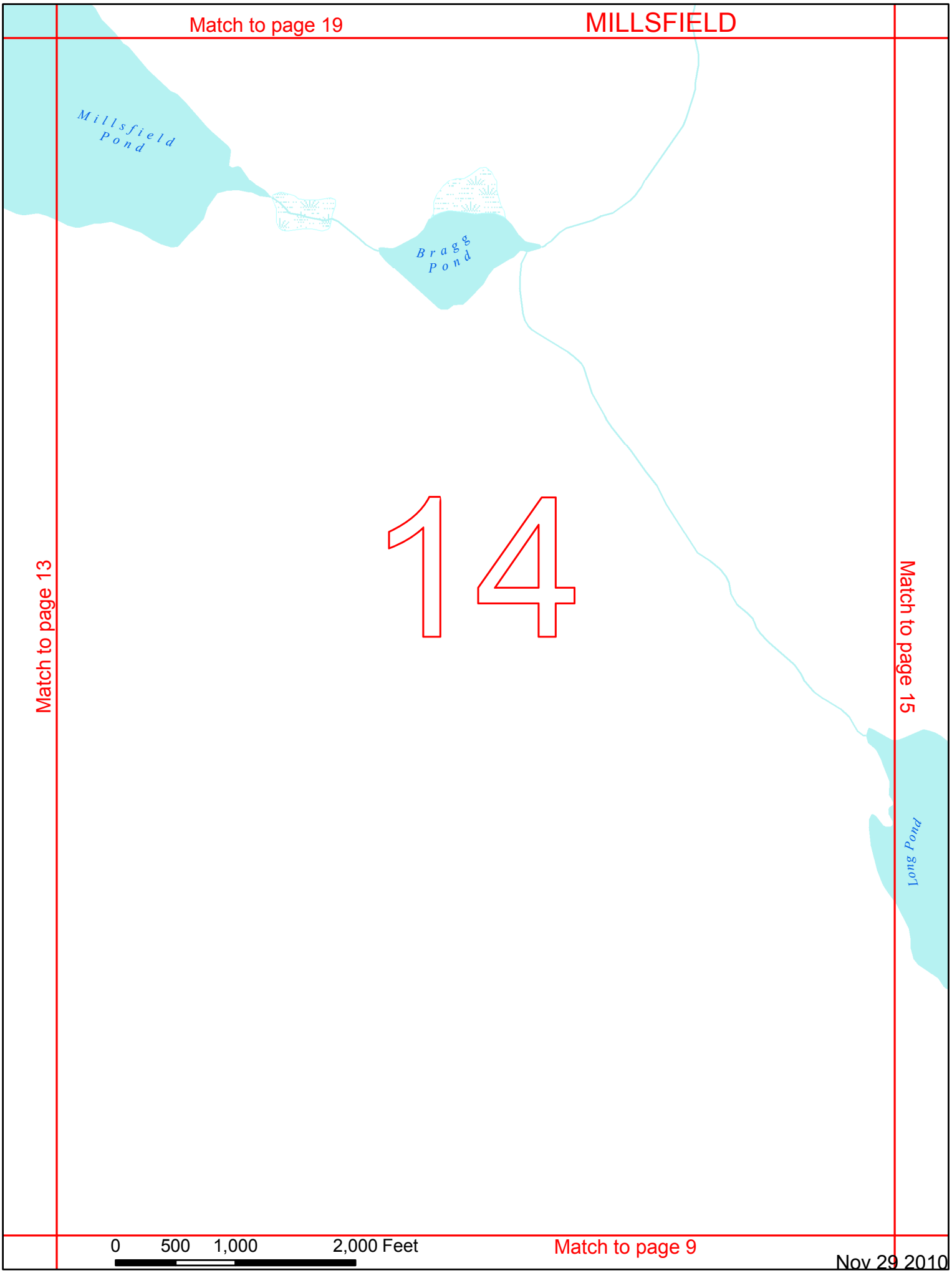

Match to page 9

Nov 29 2010

Match to page 20

MILLSFIELD

Match to page 14

15

Signal Pond

Long Pond

MILLSFIELD
ERROL

0 500 1,000 2,000 Feet

Match to page 10

Nov 29 2010

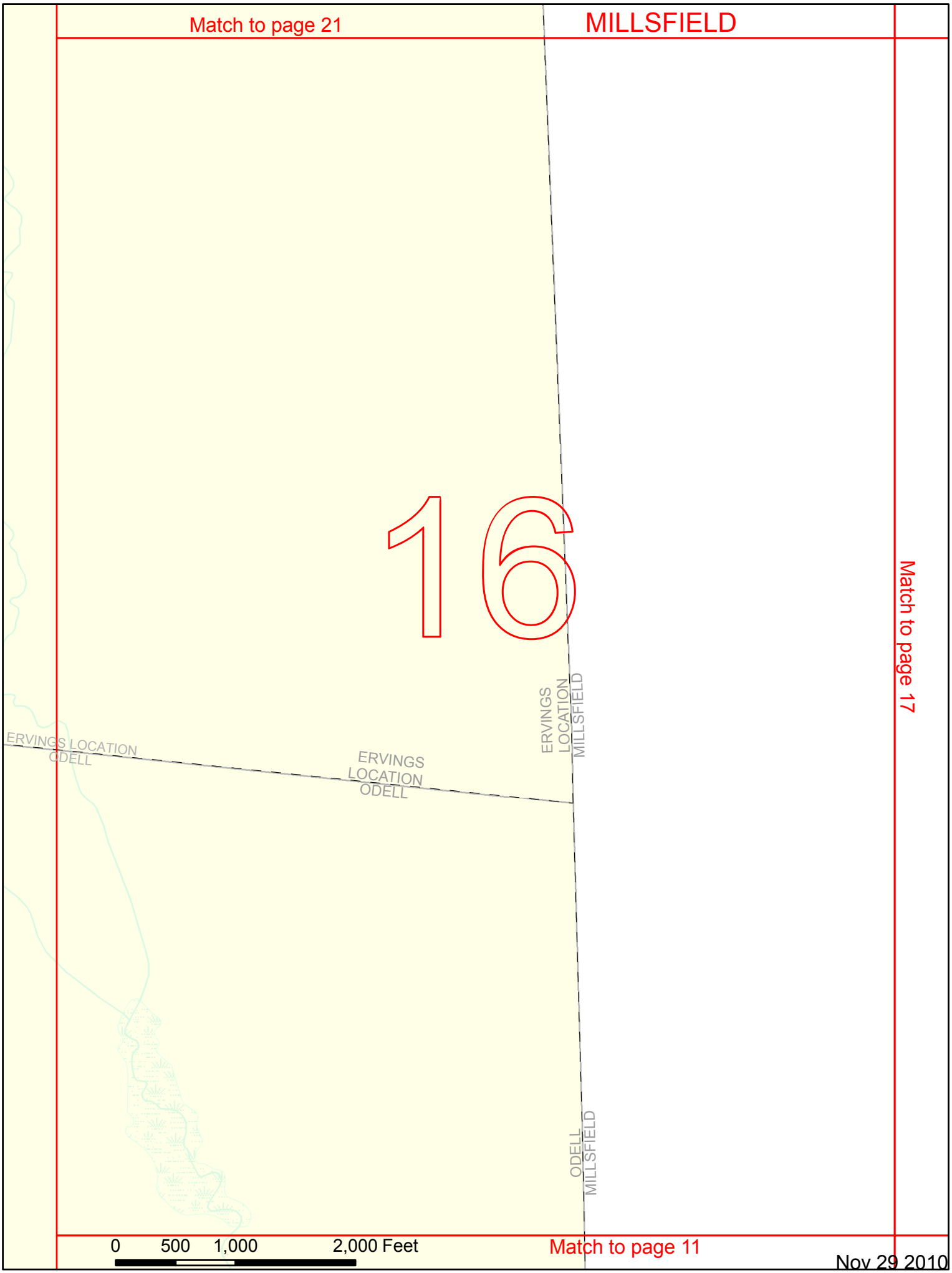
Match to page 21
MILLSFIELD
16
Match to page 17
ERVINGS LOCATION
MILLSFIELD
ERVINGS LOCATION
ODELL
ERVINGS
LOCATION
ODELL
ODELL
MILLSFIELD
0
500
1,000
2,000 Feet
Match to page 11
Nov 29 2010

Match to page 22

MILLSFIELD

Match to page 16

17

Match to page 18

0 500 1,000 2,000 Feet

Match to page 12

Nov 29 2010

Match to page 23

MILLSFIELD

Match to page 17

Match to page 19

18

Millsfield Pond

0 500 1,000 2,000 Feet

Match to page 13

Nov 29 2010

Match to page 24

MILLSFIELD

Match to page 18

19

Match to page 20

Millsfield Pond

0 500 1,000 2,000 Feet

Match to page 14

Nov 29 2010

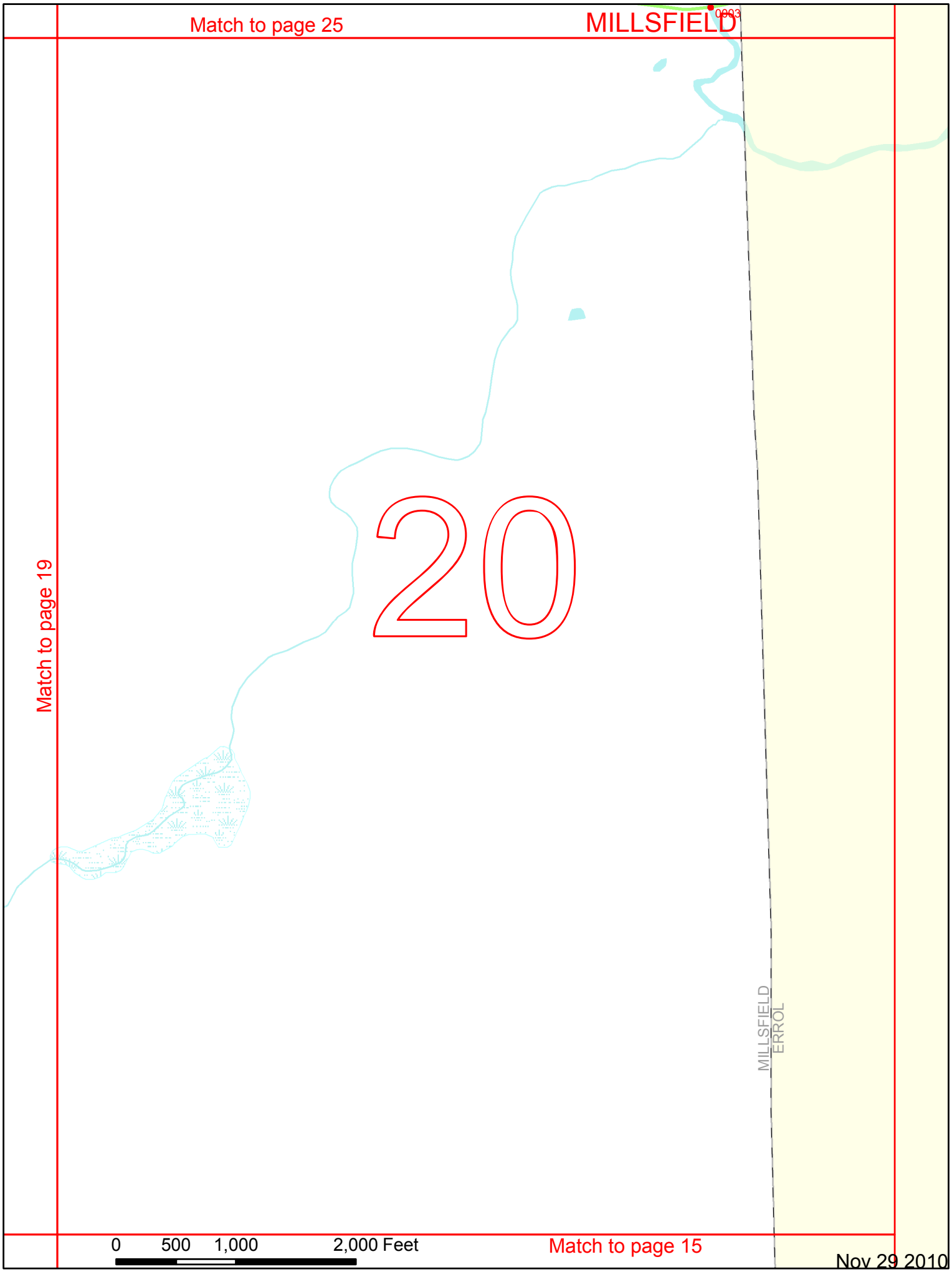
Match to page 25
MILLSFIELD
0003
20
Match to page 19
MILLSFIELD
ERROL
0
500
1,000
2,000 Feet
Match to page 15
Nov 29 2010

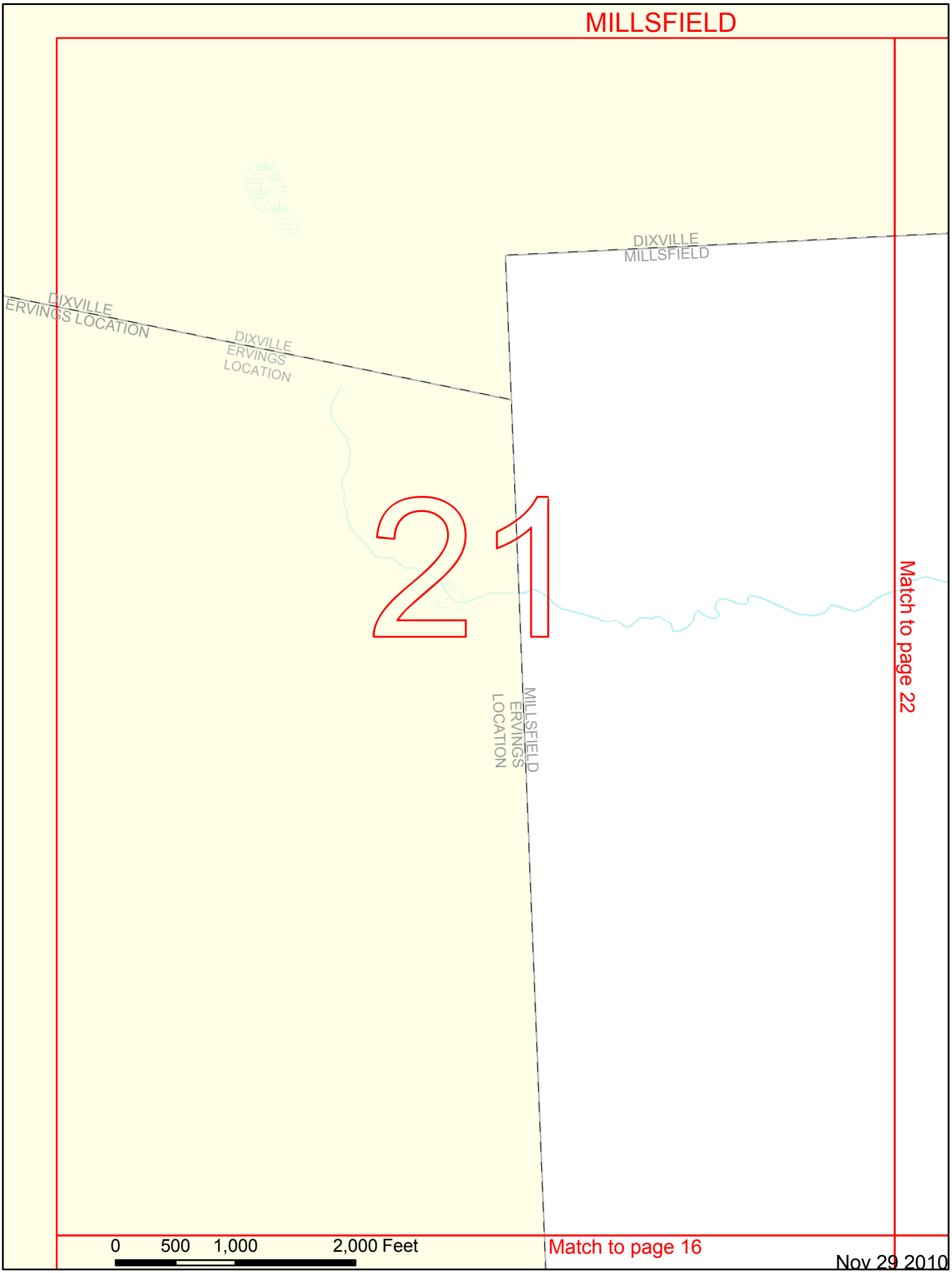
MILLSFIELD
DIXVILLE
MILLSFIELD
DIXVILLE
ERVINGS LOCATION
DIXVILLE
ERVINGS
LOCATION
21
MILLSFIELD
ERVINGS
LOCATION
Match to page 22
Match to page 16
0 500 1,000 2,000 Feet
Nov 29 2010

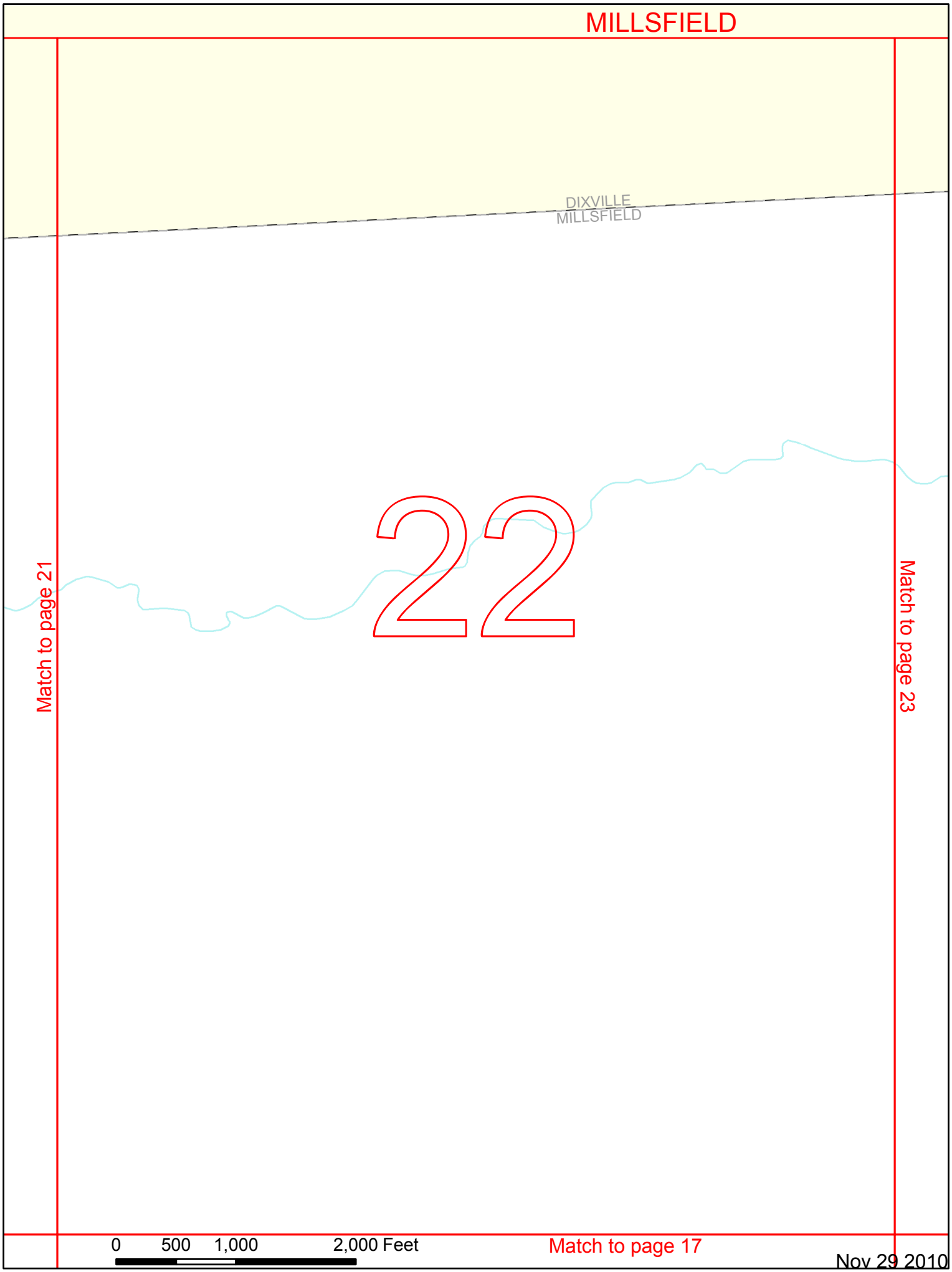
MILLSFIELD
DIXVILLE
MILLSFIELD
22
Match to page 21
Match to page 23
0 500 1,000 2,000 Feet
Match to page 17
Nov 29 2010

DIXVILLE
MILLSFIELD

23

Match to page 22

Match to page 24

0 500 1,000 2,000 Feet

Match to page 18

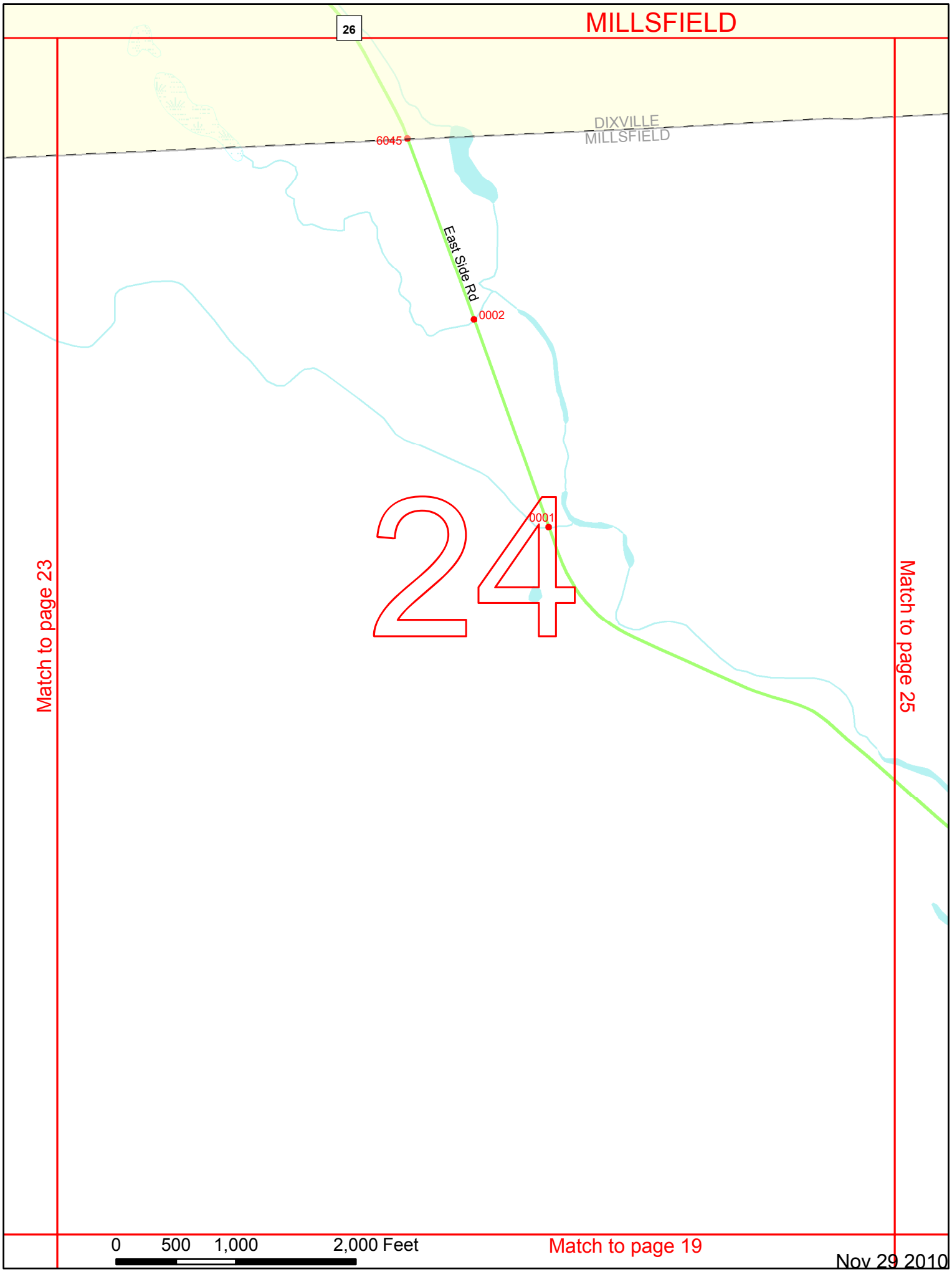
MILLSFIELD
26
DIXVILLE
MILLSFIELD
6045
East Side Rd
0002
0001
24
Match to page 23
Match to page 25
Match to page 19
0 500 1,000 2,000 Feet
Nov 29 2010

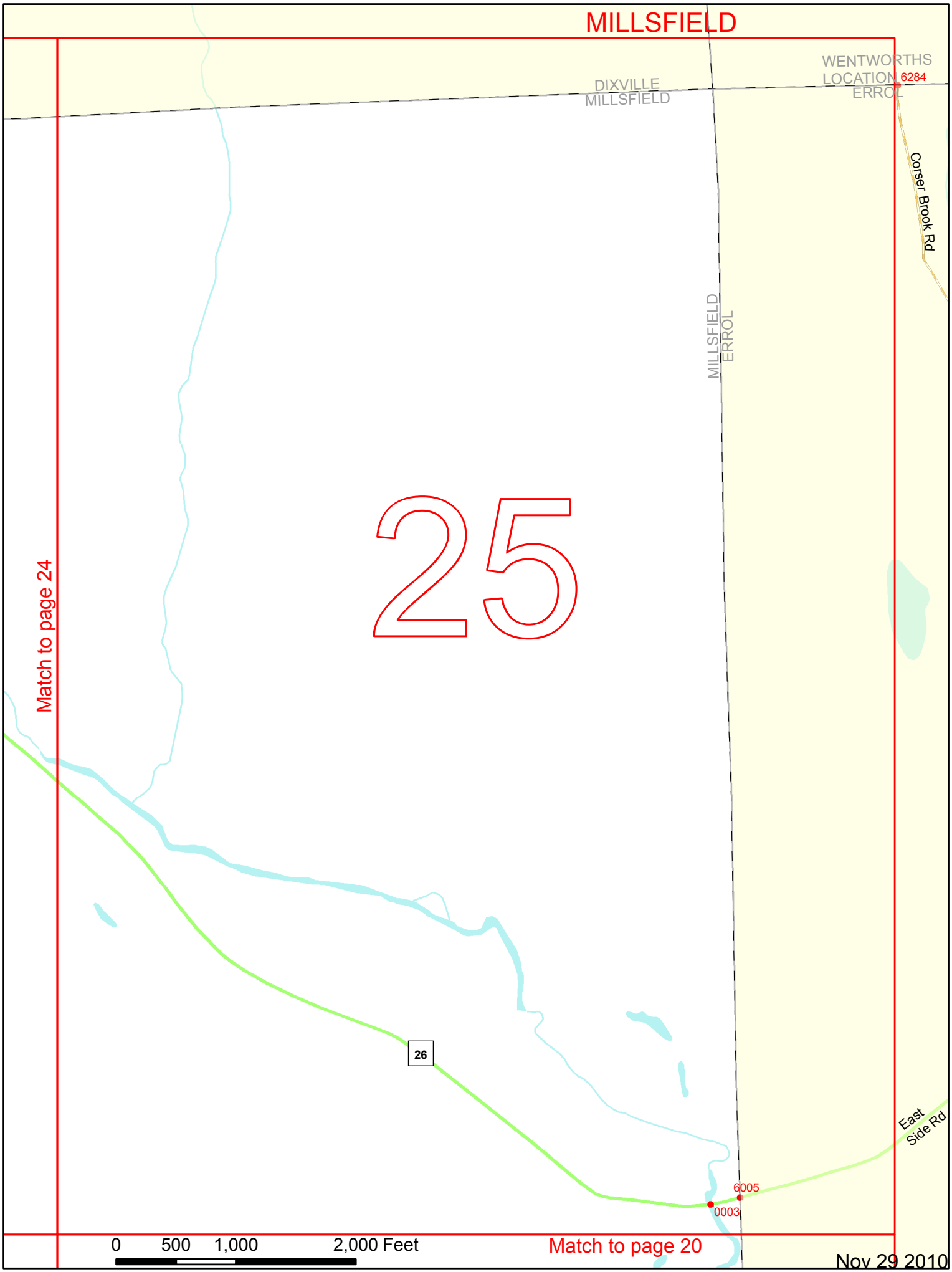
MILLSFIELD
WENTWORTHS LOCATION
ERROL
6284
DIXVILLE
MILLSFIELD
Corser Brook Rd
MILLSFIELD
ERROL
25
Match to page 24
26
East Side Rd
6005
0003
0
500
1,000
2,000 Feet
Match to page 20
Nov 29 2010