

# LOW - BURBANKS GRANT

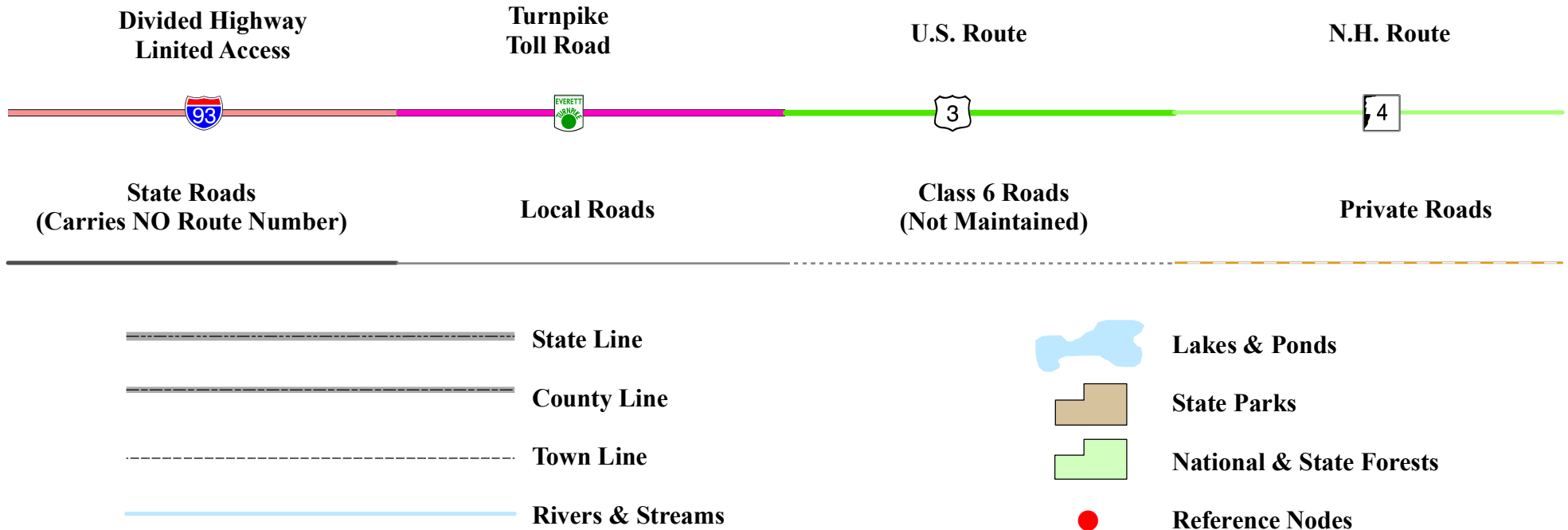


**Department of Transportation**

Maps and data sets are not guaranteed to be free from errors and omissions. Data is in a constant state of update and correction by various groups and agencies. Information displayed on this map is the best available at the time of publication.

# 2011 Nodal Reference Bookmap

## LEGEND



## COLLECTING REFERENCES USING NODES OR MILE MARKERS

Beginning with 2007 NHDOT will accept crash locations by *Nodal or Mile Marker Reference* on selected divided highways, as specified below:

### Selected Highway Codes:

- Interstate 89    **I89\_NB**    or    **I89\_SB**
- Interstate 93    **I93\_NB**    or    **I93\_SB**
- Interstate 95    **I95\_NB**    or    **I95\_SB**
- Interstate 293    **I293\_NB**    or    **I293\_SB**
- Interstate 393    **I393\_NB**    or    **I393\_SB**
- Turnpikes        **FEE\_NB**    or    **FEE\_SB** & **SPA\_NB** or **SPA\_SB**
- NH Route 101    **NH101NB** or **NH101SB**

**NOTE:**  
 NB = Northbound  
 SB = Southbound  
 I = Interstate  
 FEE = F.E. Everet Turnpike  
 SPA = Spaulding Turnpike

### REQUIRED FIELDS:

#### Nodal Reference

*Example*

<u>Node 1</u> 0001*	<u>Feet From Node 1</u> 500	<u>Node 2</u> 0002*
------------------------	--------------------------------	------------------------

\* Node 1 & Node 2 from NHDOT Nodal Reference Maps

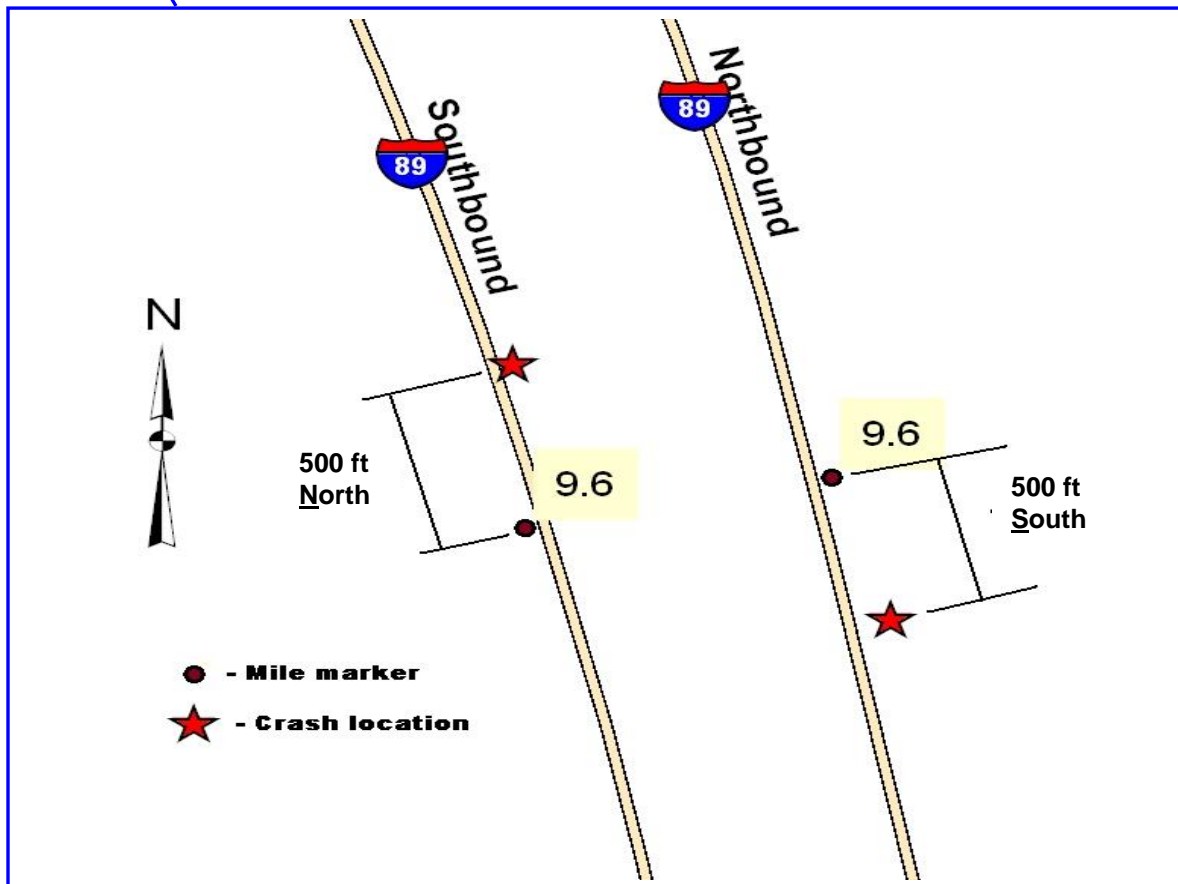
#### Mile Marker Reference

*Example*

<u>Feet to Marker</u> 500	<u>NSEW</u> S	<u>Mile Marker</u> 9.6
------------------------------	------------------	---------------------------

<u>Route/Street</u> <b>I89_NB**</b>
--

\*\* Selected Highway Code.



Match to page 3

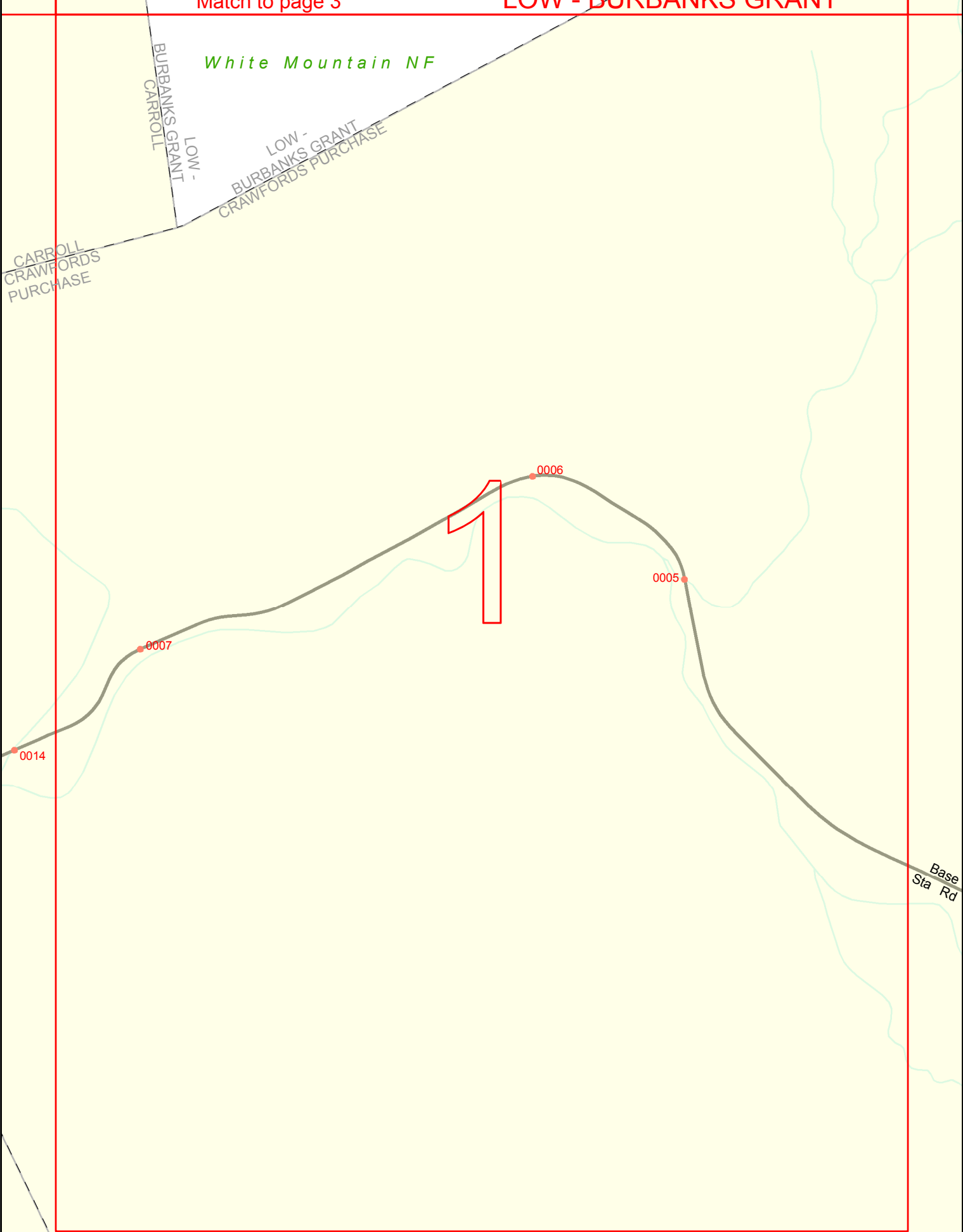
# LOW - BURBANKS GRANT

*White Mountain NF*

BURBANKS GRANT  
CARROLL

LOW -  
BURBANKS GRANT  
CRAWFORDS PURCHASE

CARROLL  
CRAWFORDS  
PURCHASE



0 500 1,000 2,000 Feet

*White Mountain NF*

Nov 29 2010

Base  
Sta Rd

Match to page 7

# LOW - BURBANKS GRANT

White Mountain NF

BURBANKS GRANT  
CARROLL  
LOW -

Old Cherry  
Mtn Rd

# 2

Match to page 3

0 500 1,000 2,000 Feet

White Mountain NF

Nov 29 2010

Match to page 2

Match to page 4

3

White Mountain NF

BURBANKS GRANT  
CARROLL  
LOW -

LOW -  
BURBANKS GRANT  
CRAWFORDS  
PURCHASE

0 500 1,000 2,000 Feet

Match to page 1

White Mountain NF

4

Match to page 3

Match to page 5

LOW -  
BURBANKS GRANT  
CRAWFORDS PURCHASE

0 500 1,000 2,000 Feet

Jefferson Notch

6043

White Mountain NF

LOW - BURBANKS GRANT  
- THOMPSON -  
MESERVES PURCHASE

LOW - BURBANKS GRANT  
- CHANDLERS PURCHASE

5

THOMPSON -  
MESERVES PURCHASE  
- CHANDLERS PURCHASE

THOMPSON -  
MESERVES PURCHASE  
- CHANDLERS PURCHASE

CHANDLERS  
PURCHASE  
- CRAWFORDS  
PURCHASE

CHANDLERS  
PURCHASE  
- CRAWFORDS  
PURCHASE

0002

6040

Match to page 4

Match to page 6

0 500 1,000 2,000 feet

Match to page 11

# LOW - BURBANKS GRANT

White  
Mountain NF

LOW -  
BURBANKS GRANT  
THOMPSON -  
MESERVES PURCHASE

Match to page 5

6

0 500 1,000 2,000 Feet

White Mountain NF

Nov 29 2010

Match to page 15

# LOW - BURBANKS GRANT

0108

0313

Mill Brook Rd

White Mountain NF

0096

Match to page 8

LOW -  
BURBANKS GRANT  
CARROLL

White Mountain NF

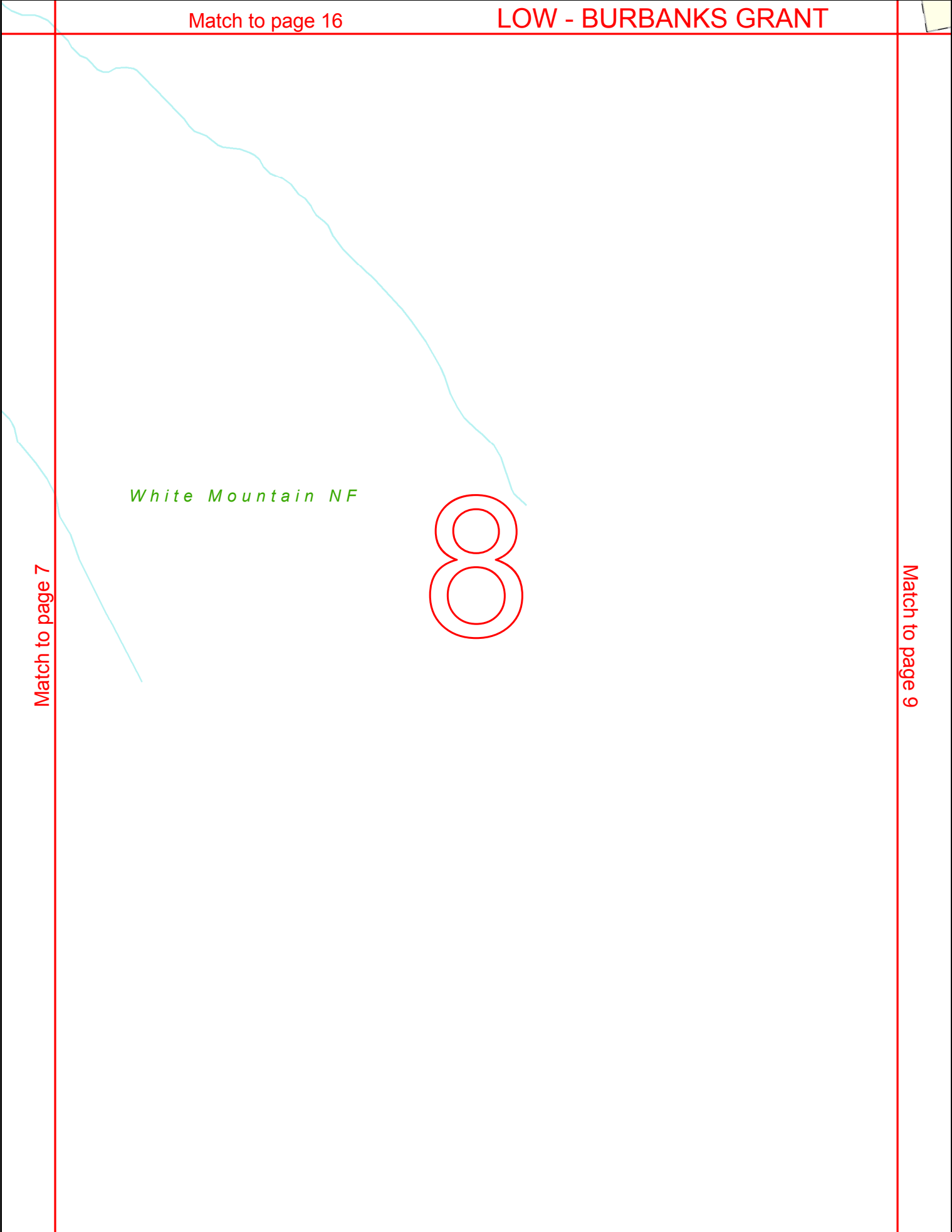
0 500 1,000 2,000 Feet

Match to page 2

Nov 29 2010

Match to page 16

LOW - BURBANKS GRANT



Match to page 7

*White Mountain NF*

8

Match to page 9

0 500 1,000 2,000 Feet



Match to page 3

Nov 29 2010

JEFFERSON  
LOW -  
BURBANKS GRANT

Match to page 17

# LOW - BURBANKS GRANT

0007

Jefferson Notch

White Mountain NF

9

Match to page 8

Match to page 10

0 500 1,000 2,000 Feet

Match to page 4

Nov 29 2010

Match to page 9

Match to page 11

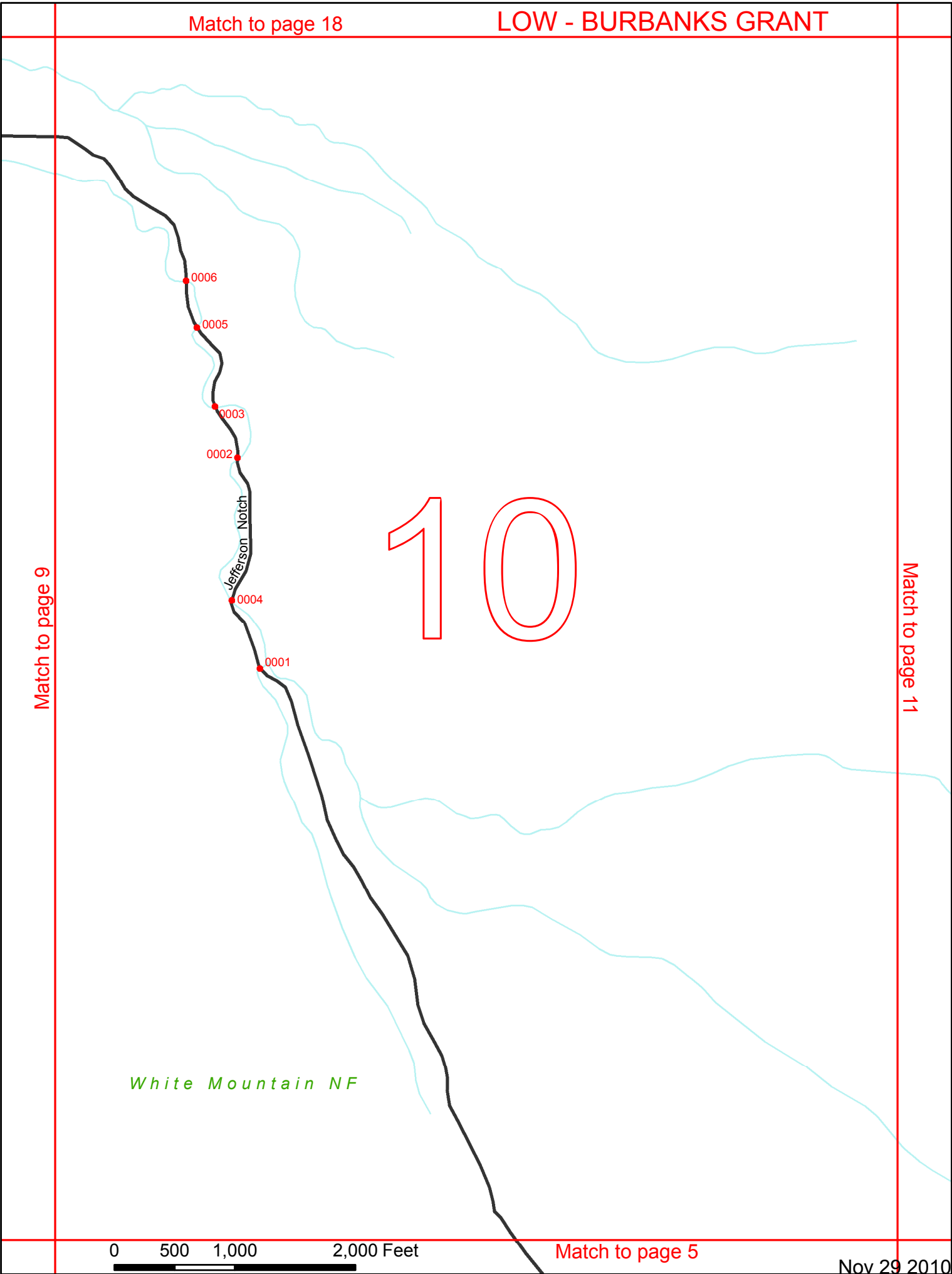
10

Jefferson Notch

White Mountain NF

0 500 1,000 2,000 Feet

Match to page 5



Match to page 10

Match to page 12

White Mountain NF

11

LOW -  
BURBANKS GRANT  
THOMPSON -  
MESERVES PURCHASE

0 500 1,000 2,000 Feet

Match to page 6 White Mountain NF

*White Mountain NF*

12

Match to page 11

Match to page 13

LOW -  
BURBANKS GRANT  
THOMPSON -  
MESERVES PURCHASE

Match to page 21

# LOW - BURBANKS GRANT

*White Mountain NF*

LOW -  
BURBANKS GRANT  
THOMPSON -  
MESERVES PURCHASE

*Star lake*

# 13

Match to page 12

Match to page 14

0 500 1,000 2,000 Feet

*White Mountain NF*

Nov 29 2010

LOW -  
BURBANKS GRANT  
THOMPSON -  
MESERVES PURCHASE

Match to page 22

LOW - BURBANKS GRANT

Match to page 13

14

GREENS GRANT  
THOMPSON -  
MESERVES PURCHASE  
GREENS GRANT  
THOMPSON -  
MESERVES PURCHASE

0 500 1,000 2,000 Feet

White Mountain NF

Nov 29 2010

LOW - BURBANKS GRANT

Red Brook Ln

Red Brook Rd

0078

0077

15

JEFFERSON  
LOW - BURBANKS GRANT

JEFFERSON  
CARROLL

JEFFERSON  
CARROLL

LOW -  
BURBANKS GRANT  
CARROLL

Match to page 16

White Mountain NF

Mill Brook Rd

0310

0 500 1,000 2,000 Feet

Match to page 7

Nov 29 2010

JEFFERSON  
LOW - BURBANKS GRANT

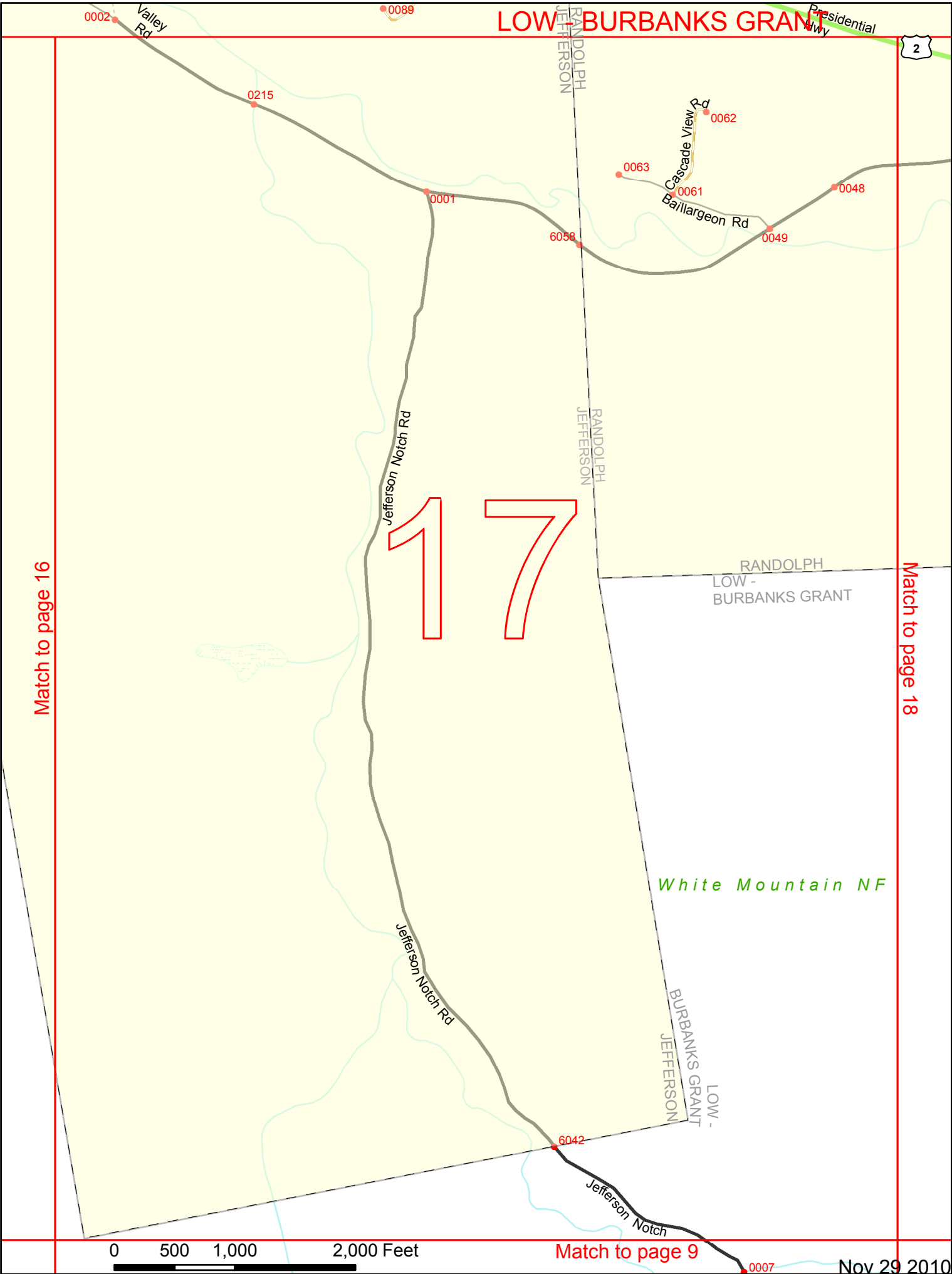
16

Match to page 15

Match to page 17

White Mountain NF

# LOW - BURBANKS GRANT



2

Presidential Hwy

Cascade View Rd

Baillargeon Rd

17

White Mountain NF

0 500 1,000 2,000 Feet

Nov 29 2010

Presidential Hwy

# LOW - BURBANKS GRANT

Sub 2 Div

0067  
0065  
0066  
0064  
0055  
0047  
0054



Valley Rd

White Mountain NF

RANDOLPH  
LOW -  
BURBANKS GRANT

# 18

Match to page 17

Match to page 19

White Mountain NF

0 500 1,000 2,000 Feet

Match to page 10

Nov 29 2010

LOW - BURBANKS GRANT

0045 0046  
Presidential Hwy

2

RANDOLPH  
LOW -  
BURBANKS GRANT

19

Match to page 18

Match to page 20

White Mountain NF

0 500 1,000 2,000 Feet

Match to page 11

Nov 29 2010

RANDOLPH  
LOW -  
BURBANKS GRANT

20

Match to page 19

Match to page 21

White Mountain NF

RANDOLPH  
LOW -  
BURBANKS GRANT

21

Match to page 20

Match to page 22

RANDOLPH  
GORHAM

Dolly  
Copp Rd

Match to page 21

22

RANDOLPH  
LOW -  
BURBANKS GRANT

LOW -  
BURBANKS GRANT  
THOMPSON -  
MESERVES PURCHASE

GORHAM  
THOMPSON -  
MESERVES PURCHASE

0 500 1,000 2,000 Feet

Match to page 14