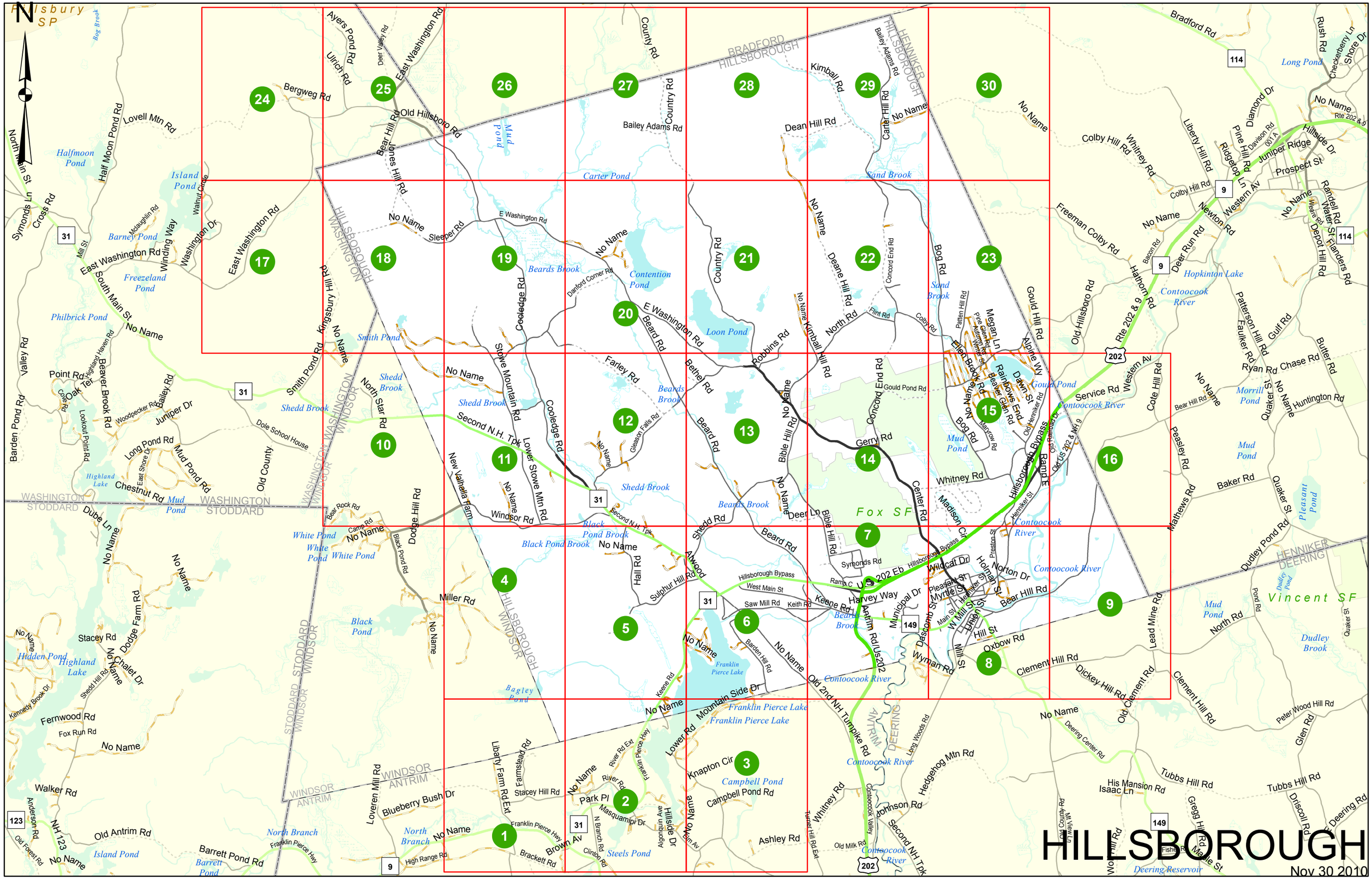
HILLSBOROUGH
Nov 30 2010
N
Fox SF
Vincent SF
Pillsbury SP
BRADFORD
HILLSBOROUGH
HENNIKER
WASHINGTON
STODDARD
WINDSOR
ANTRIM
DEERING
1
2
3
4
5
6
7
8
9
10
11
12
13
14
15
16
17
18
19
20
21
22
23
24
25
26
27
28
29
30
Halfmoon Pond
Island Pond
Barney Pond
Freezeland Pond
Philbrick Pond
Mud Pond
Carter Pond
Sand Brook
Beards Brook
Contention Pond
Loon Pond
Smith Pond
Shedd Brook
Black Pond Brook
White Pond
Black Pond
Bagley Pond
Franklin Pierce Lake
Campbell Pond
Steels Pond
Highland Lake
Hidden Pond
Fernwood Rd
Fox Run Rd
Island Pond
Barrett Pond
North Branch
Contoocook River
Gould Pond
Long Pond
Hopkinton Lake
Morrill Pond
Pleasant Pond
Dudley Brook
Deering Reservoir
Bergweg Rd
Lovell Mtn Rd
Half Moon Pond Rd
Ayers Pond Rd
Ulrich Rd
East Washington Rd
Old Hillsboro Rd
Bear Hill Rd
Jones Hill Rd
County Rd
Country Rd
Bailey Adams Rd
Dean Hill Rd
Kimball Rd
Carter Hill Rd
No Name
Colby Hill Rd
Whitney Rd
Liberty Hill Rd
Pine Hill Rd
Diamond Dr
Davison Rd
Juniper Ridge
Prospect St
Hillside Dr
Rush Rd
Checkerberry Ln
Shore Dr
Bradford Rd
Rte 202 & 9
Freeman Colby Rd
Bacon Rd
Deer Run Rd
Newton Rd
Western Av
Randell Rd
Water St
Flanders Rd
Depot Hill Rd
Weare Rd
Hathorn Rd
Old Hillsboro Rd
Patterson Hill Rd
Faulker Rd
Gulf Rd
Butter Rd
Ryan Rd
Chase Rd
Huntington Rd
Quaker St
Baker Rd
Mathews Rd
Peasley Rd
Cote Hill Rd
Service Rd
Contoocook River
Bog Rd
Gould Hill Rd
Alpine Wy
Megan Ln
Rainbows End
Dawn St
Beaver Glen Rd
Ellen Brook Rd
Patten Hill Rd
Pine Beach Rd
Hillsborough Bypass
Old Henniker Rd
Old US 202 & Nh 9
Concord End Rd
Gould Pond Rd
Flint Rd
Colby Rd
Deane Hill Rd
North Rd
Kimball Hill Rd
Robbins Rd
Bible Hill Rd
Beard Rd
Bethel Rd
Farley Rd
Gleason Falls Rd
Cooledge Rd
Stowe Mountain Rd
Lower Stowe Mtn Rd
Second N.H. Tpk
New Valhalla Farm
Windsor Rd
Dodge Hill Rd
Black Pond Rd
Camp Rd
Bear Rock Rd
Miller Rd
Hall Rd
Sulphur Hill Rd
Shedd Rd
Atwood
Deer Ln
Keene Rd
Saw Mill Rd
Keith Rd
West Main St
Hillsborough Bypass
Ramp C
U.S. 202 Eb
Synonds Rd
Wildcat Dr
Pleasant St
Myrtle St
Norton Dr
Bear Hill Rd
Harvey Way
Municipal Dr
Antrim Rd/Us202
Descomb St
Main St
W Mill St
Union St
Hill St
Mill St
Oxbow Rd
Wyman Rd
Clement Hill Rd
Dickey Hill Rd
Old Clement Rd
Lead Mine Rd
Dudley Pond Rd
Pond Rd
North Rd
Peter Wood Hill Rd
Glen Rd
Deering Center Rd
Old 2nd NH Turnpike Rd
Mountain Side Dr
Lower Rd
Knapton Cir
Campbell Pond Rd
Barden Hill Rd
Long Woods Rd
Hedgehog Mtn Rd
Johnson Rd
Second NH Tpk
Tubbs Hill Rd
His Mansion Rd
Isaac Ln
Driscoll Rd
Gregg Hill Rd
Maple St
Ashley Rd
Old Milk Rd
Contoocook Valley
Turner Hill Rd Ext
Brown Av
Brackett Rd
Clinton Rd
Hillside Dr
Algonquin Ave
Elm Av
Masquamipi Dr
Park Pl
N Branch Rd
River Rd
River Rd Ext
Franklin Pierce Hwy
Lower Rd
Keene Rd
Barden Hill Rd
Stacey Hill Rd
Farmstead Rd
Libarty Farm Rd Ext
Loveren Mill Rd
Blueberry Bush Dr
Walker Rd
Anderson Rd
Old Forest Rd
NH 123
Old Antrim Rd
Barrett Pond Rd
High Range Rd
Stacey Rd
Dodge Farm Rd
Chalet Dr
Shedd Hill Rd
Kennedy Brook Dr
Chestnut Rd
Dube Ln
Long Pond Rd
Mud Pond Rd
Old County
Dole School House
Juniper Dr
Bailey Rd
Woodpecker Rd
Point Rd
Oak Ter
Beaver Brook Rd
Highland Haven Rd
Lookout Point Rd
Cole Rd
Barden Pond Rd
Valley Rd
Symonds Ln
Cross Rd
North Main St
Mill St
Winding Way
Washington Dr
Walnut Cirque
Mctaughlin Rd
East Washington Rd
South Main St
Smith Pond Rd
Kingsbury Rd
Hill Rd
North Star Rd
Deer Valley Rd
East Shore Dr
Rte 202 & 9
Bog Brook

New Hampshire DOT
Department of Transportation

Maps and data sets are not guaranteed to be free from errors and omissions. Data is in a constant state of update and correction by various groups and agencies. Information displayed on this map is the best available at the time of publication.

2011 Nodal Reference Bookmap

LEGEND

Divided Highway
Linited Access

Turnpike
Toll Road

U.S. Route

N.H. Route

State Roads
(Carries NO Route Number)

Local Roads

Class 6 Roads
(Not Maintained)

Private Roads

State Line

County Line

Town Line

Rivers & Streams

Lakes & Ponds

State Parks

National & State Forests

Reference Nodes

COLLECTING REFERENCES USING NODES OR MILE MARKERS

Beginning with 2007 NHDOT will accept crash locations by *Nodal or Mile Marker Reference* on selected divided highways, as specified below:

Selected Highway Codes:

- Interstate 89 **I89_NB** or **I89_SB**
- Interstate 93 **I93_NB** or **I93_SB**
- Interstate 95 **I95_NB** or **I95_SB**
- Interstate 293 **I293_NB** or **I293_SB**
- Interstate 393 **I393_NB** or **I393_SB**
- Turnpikes **FEE_NB** or **FEE_SB** & **SPA_NB** or **SPA_SB**
- NH Route 101 **NH101NB** or **NH101SB**

NOTE:
NB = Northbound
SB = Southbound
I = Interstate
FEE = F.E. Everet Turnpike
SPA = Spaulding Turnpike

REOUIRED FIELDS:

Nodal Reference
Example

Node 1	Feet From Node 1	Node 2
*0001**	*500*	*0002**

* *Node 1 & Node 2 from NHDOT Nodal Reference Maps*

Mile Marker Reference
Example

Feet to Marker	NSEW	Mile Marker
500	***S***	***9.6***

Route/Street
I89_NB

*** *Selected Highway Code*.

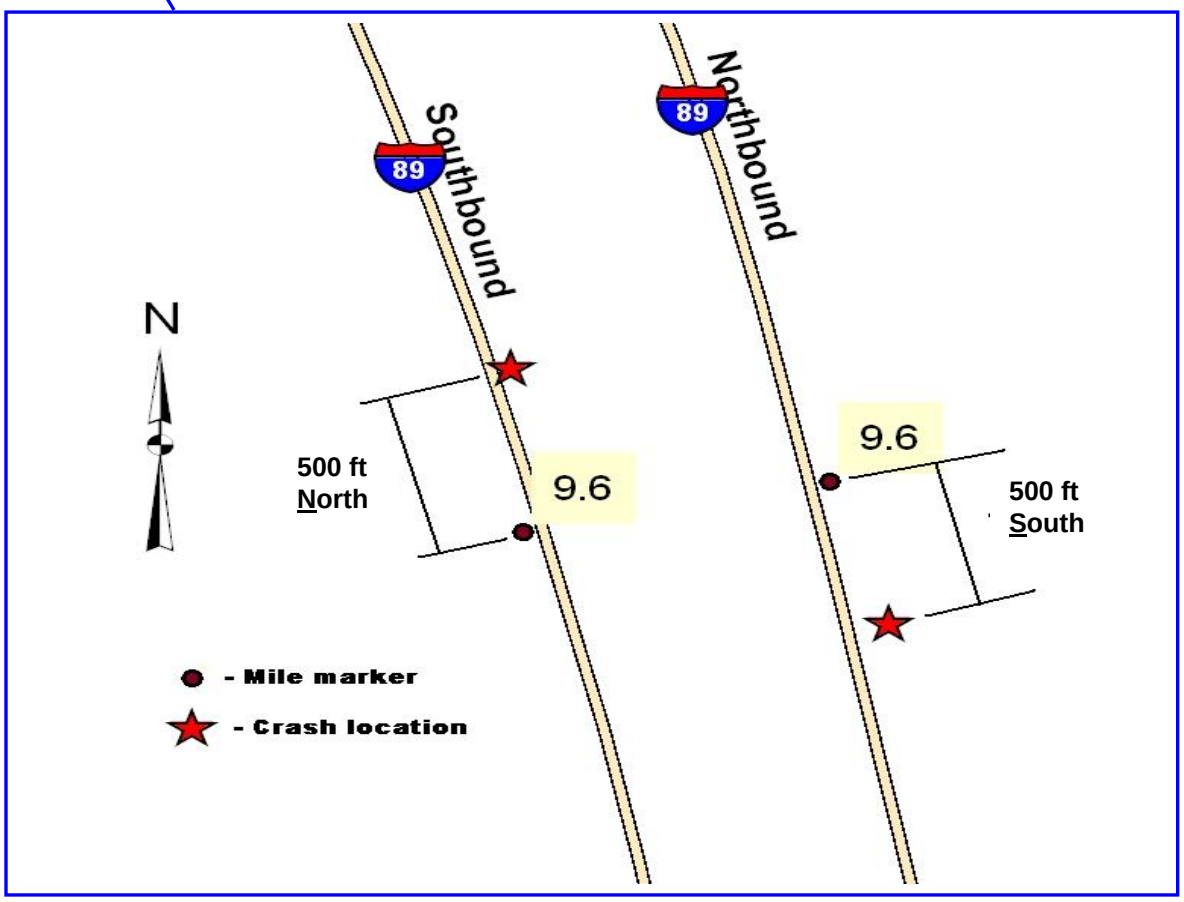

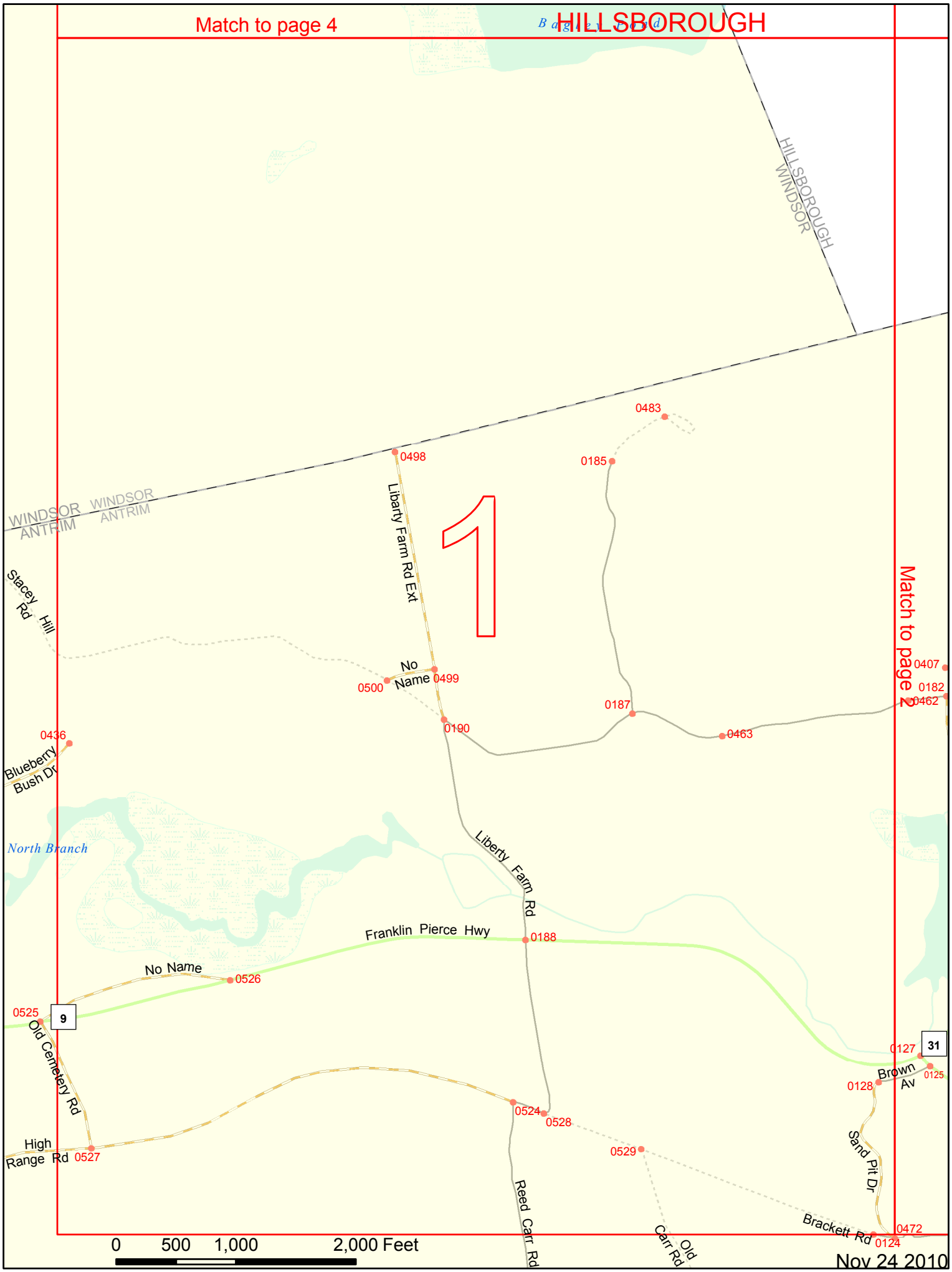
Match to page 4
HILLSBOROUGH
Bagley Pond
HILLSBOROUGH
WINDSOR
WINDSOR
ANTRIM
WINDSOR
ANTRIM
1
0483
0498
0185
Liberty Farm Rd Ext
Stacey Hill Rd
No Name
0500
0499
0190
0187
0463
0407
0182
0462
Match to page 2
0436
Blueberry Bush Dr
North Branch
Liberty Farm Rd
Franklin Pierce Hwy
0188
No Name
0526
0525
9
Old Cemetery Rd
High Range Rd
0527
0524
0528
0529
Reed Carr Rd
Old Carr Rd
Brackett Rd
0124
0472
Sand Pit Dr
0128
Brown Av
0125
0127
31
0 500 1,000 2,000 Feet
Nov 24 2010

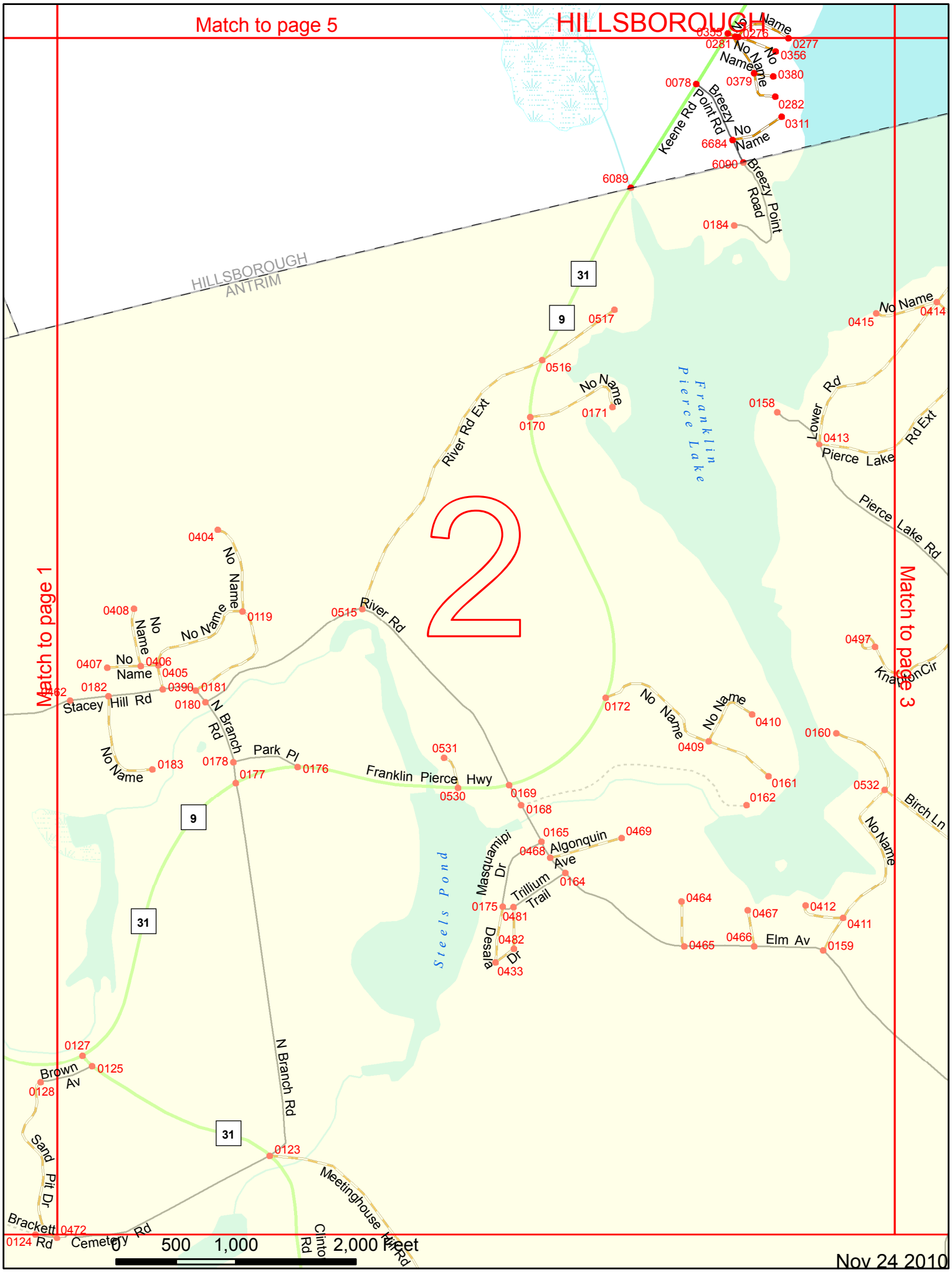
Match to page 5
HILLSBOROUGH
Match to page 1
Match to page 3
HILLSBOROUGH
ANTRIM
2
Franklin Pierce Lake
Steels Pond
River Rd Ext
River Rd
Keene Rd
Breezy Point Rd
Breezy Point Road
No Name
Lower Rd
Pierce Lake
Pierce Lake Rd
Rd Ext
Knapton Cir
Birch Ln
Stacey Hill Rd
N Branch Rd
Park Pl
Franklin Pierce Hwy
Masquamipi Dr
Algonquin Ave
Trillium Trail
Deseale Dr
Elm Av
Brown Av
Sand Pit Dr
Brackett Rd
Cemetery Rd
Meetinghouse Hill Rd
Cinto Rd
31
9
0 500 1,000 2,000 Feet
Nov 24 2010

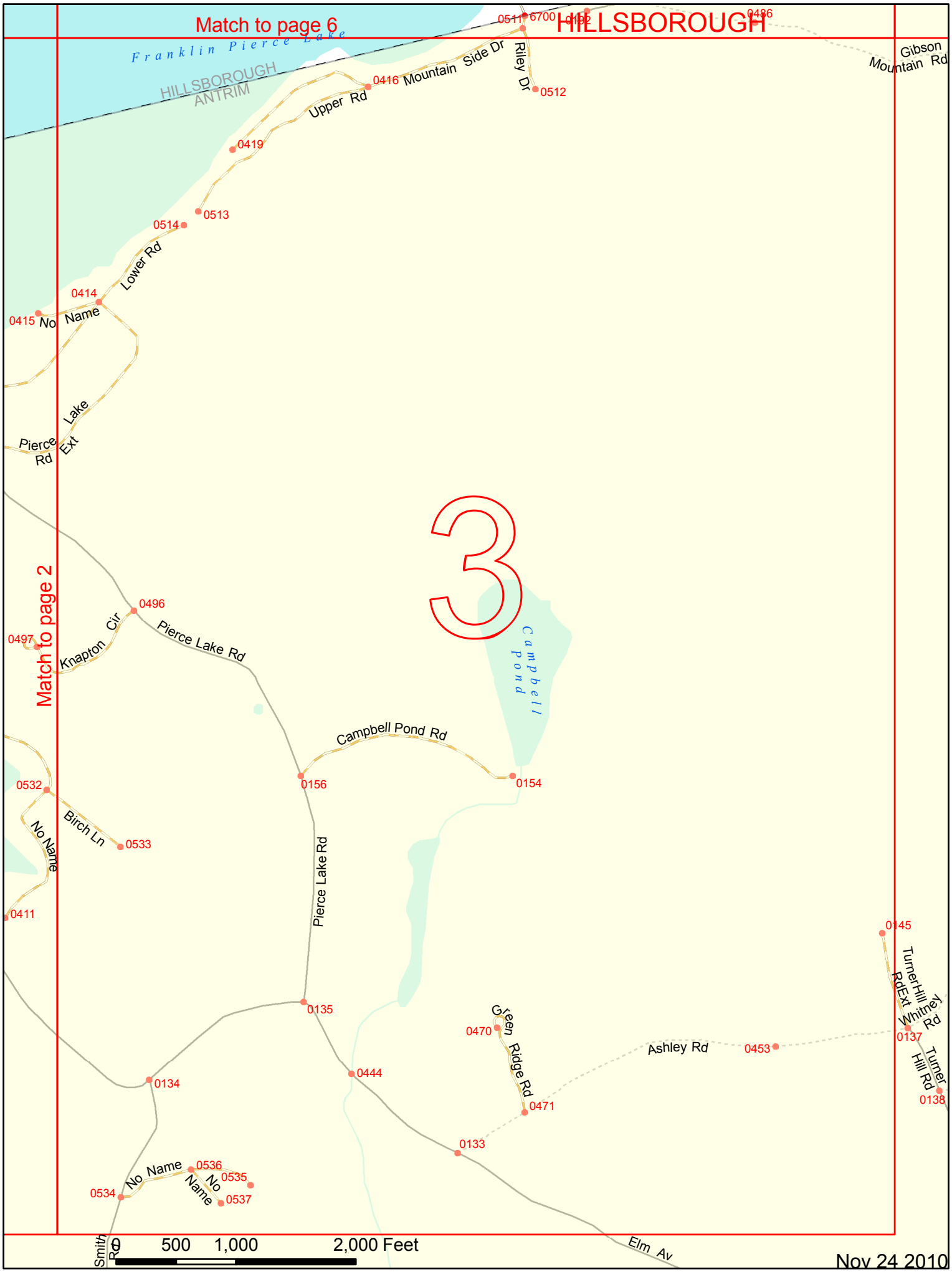
Match to page 6
HILLSBOROUGH
Franklin Pierce Lake
HILLSBOROUGH
ANTRIM
0511
6700
0486
Gibson Mountain Rd
Riley Dr
0512
0416
Mountain Side Dr
Upper Rd
0419
0513
0514
Lower Rd
0414
0415
No Name
Pierce Lake Ext Rd
3
Match to page 2
0496
0497
Knapton Cir
Pierce Lake Rd
Campbell Pond
Campbell Pond Rd
0156
0154
0532
Birch Ln
0533
No Name
0411
Pierce Lake Rd
0135
0145
Turner Hill Rd Ext
Whitney Rd
0137
Turner Hill Rd
0138
0470
Green Ridge Rd
0471
Ashley Rd
0453
0444
0134
0133
0536
No Name
0535
No Name
0534
0537
Smith Rd
Elm Av
0 500 1,000 2,000 Feet
Nov 24 2010

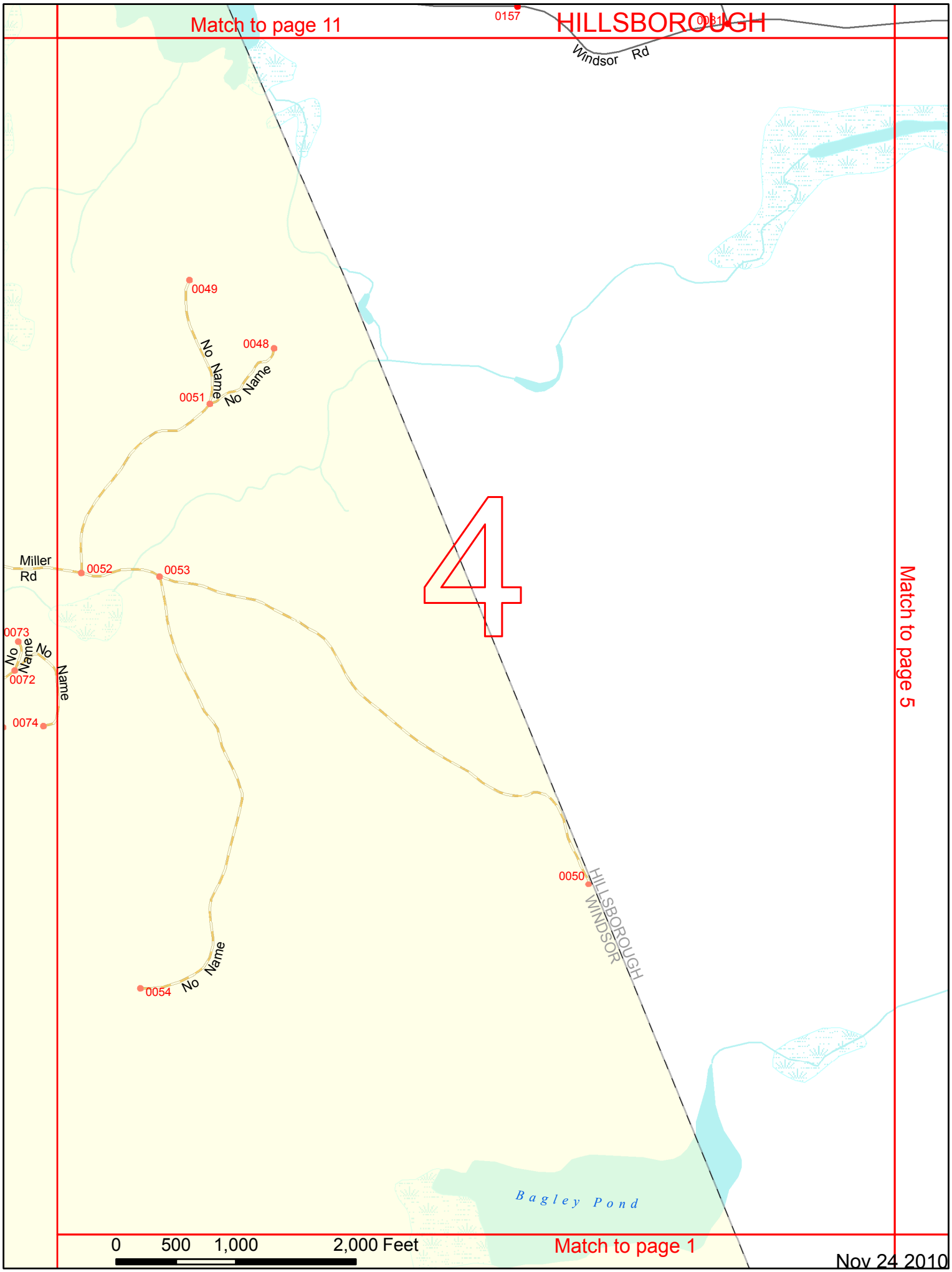
Match to page 11
HILLSBOROUGH
0157
0031
Windsor Rd
0049
0048
No Name
No Name
0051
Miller Rd
0052
0053
4
0073
No Name
No Name
0072
0074
0050
HILLSBOROUGH
WINDSOR
0054
No Name
Bagley Pond
Match to page 5
0 500 1,000 2,000 Feet
Match to page 1
Nov 24 2010

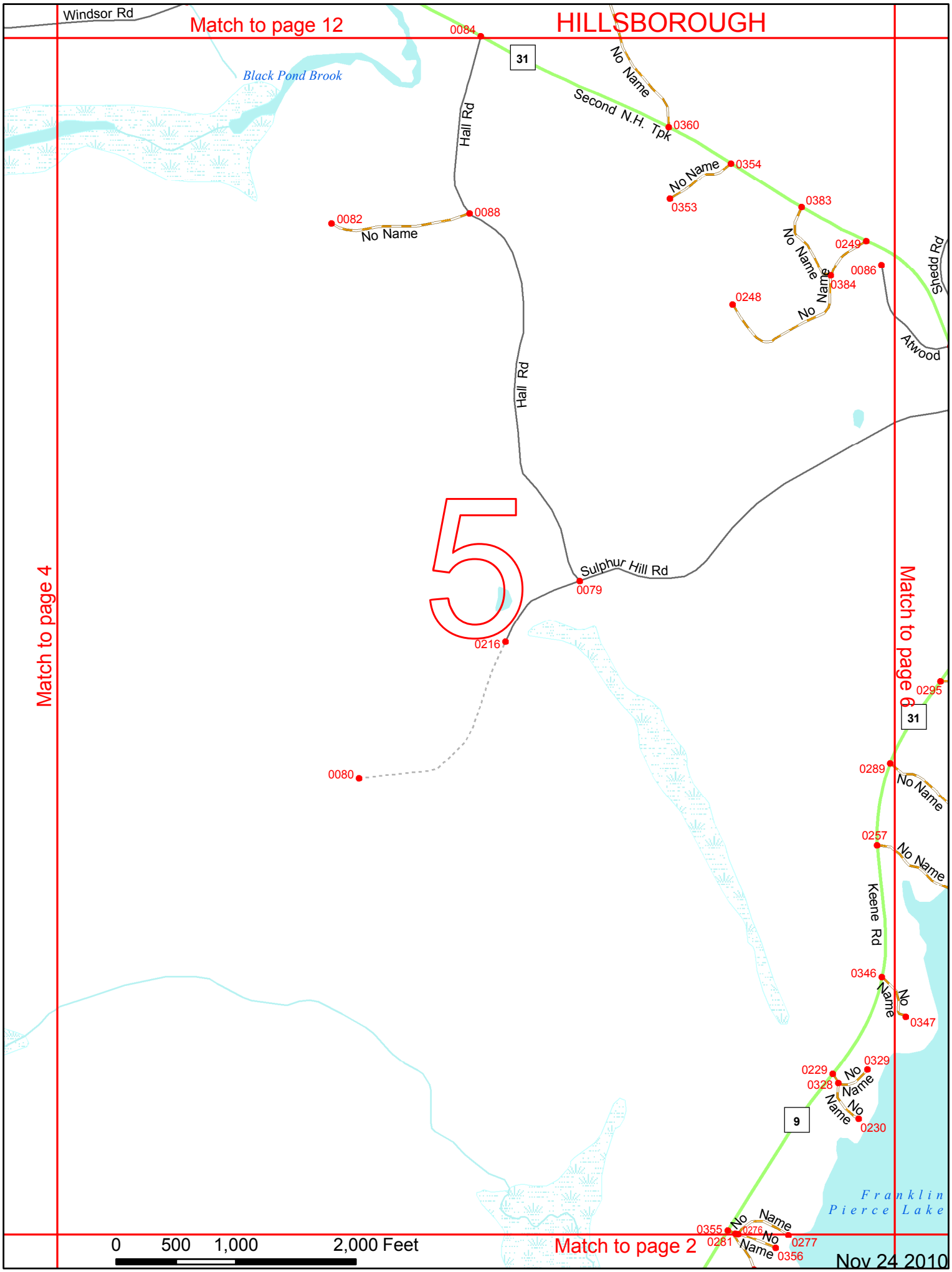
Windsor Rd
Match to page 12
HILLSBOROUGH
Black Pond Brook
0084
31
No Name
Second N.H. Tpk
0360
Hall Rd
No Name
0354
0353
0383
0082
0088
No Name
0249
No Name
0086
0384
Shedd Rd
0248
No Name
Atwood
Hall Rd
5
Sulphur Hill Rd
0079
0216
Match to page 4
Match to page 6
0295
31
0289
No Name
0257
No Name
Keene Rd
0080
0346
No Name
0347
0329
0229
No Name
0328
No Name
0230
9
Franklin Pierce Lake
0355
No Name
0276
0281
No Name
0277
0356
Match to page 2
0 500 1,000 2,000 Feet
Nov 24 2010

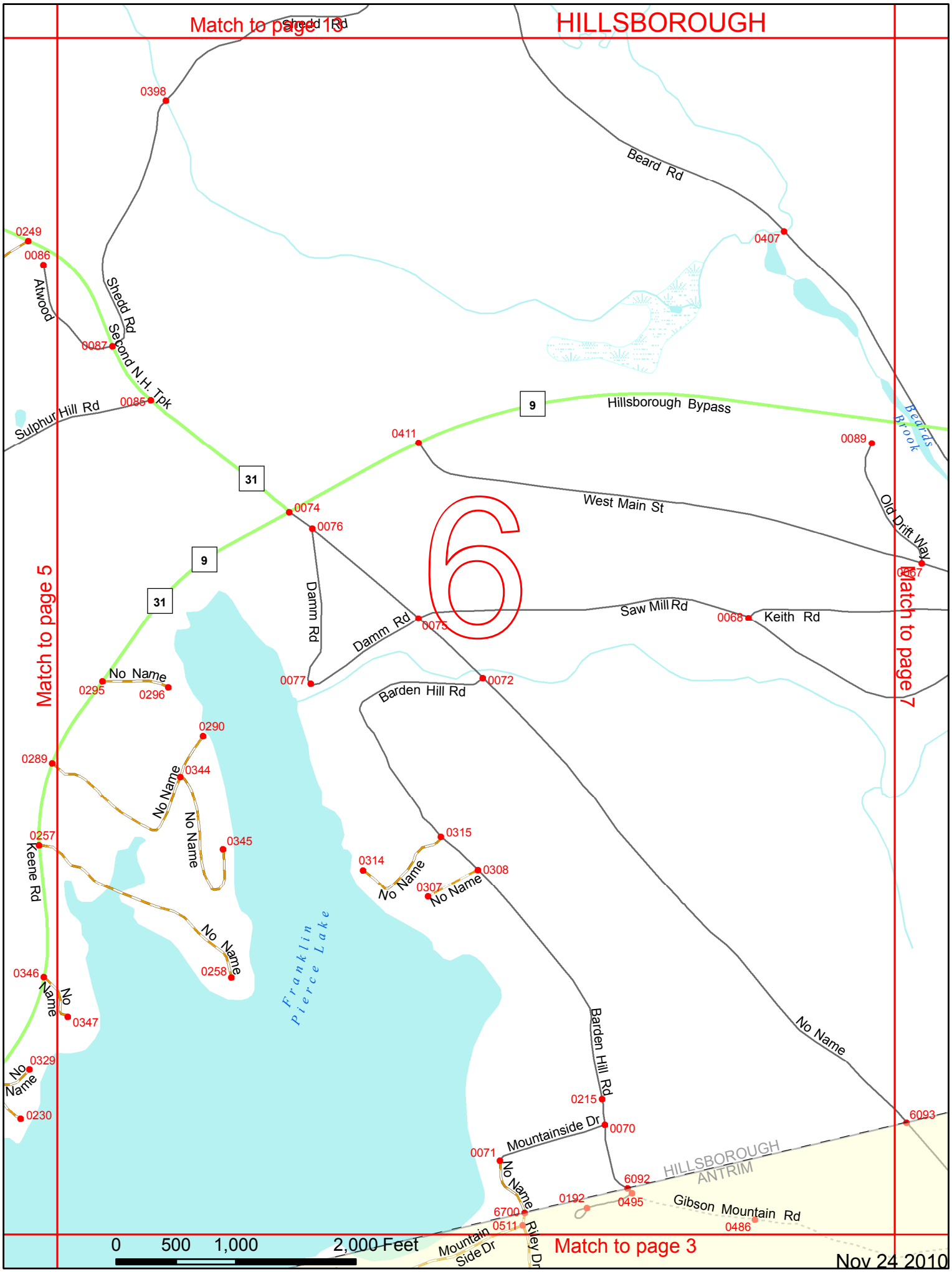
HILLSBOROUGH
Match to page 18
Match to page 5
Match to page 7
Match to page 3
6
Shedd Rd
Beard Rd
Atwood
Second N.H. Tpk
Sulphur Hill Rd
Hillsborough Bypass
West Main St
Old Drift Way
Beards Brook
Damm Rd
Saw Mill Rd
Keith Rd
Barden Hill Rd
Keene Rd
No Name
Franklin Pierce Lake
Mountainside Dr
Riley Dr
Mountain Side Dr
Gibson Mountain Rd
HILLSBOROUGH
ANTRIM
0398
0249
0086
0087
0085
0411
0407
0089
0074
0076
0075
0068
0077
0072
0295
0296
0290
0289
0344
0345
0257
0315
0314
0308
0307
0258
0346
0347
0329
0230
0215
0070
0071
6093
6092
0192
0495
6700
0511
0486
9
31
0
500
1,000
2,000 Feet
Nov 24 2010

Match to page 14

HILLSBOROUGH

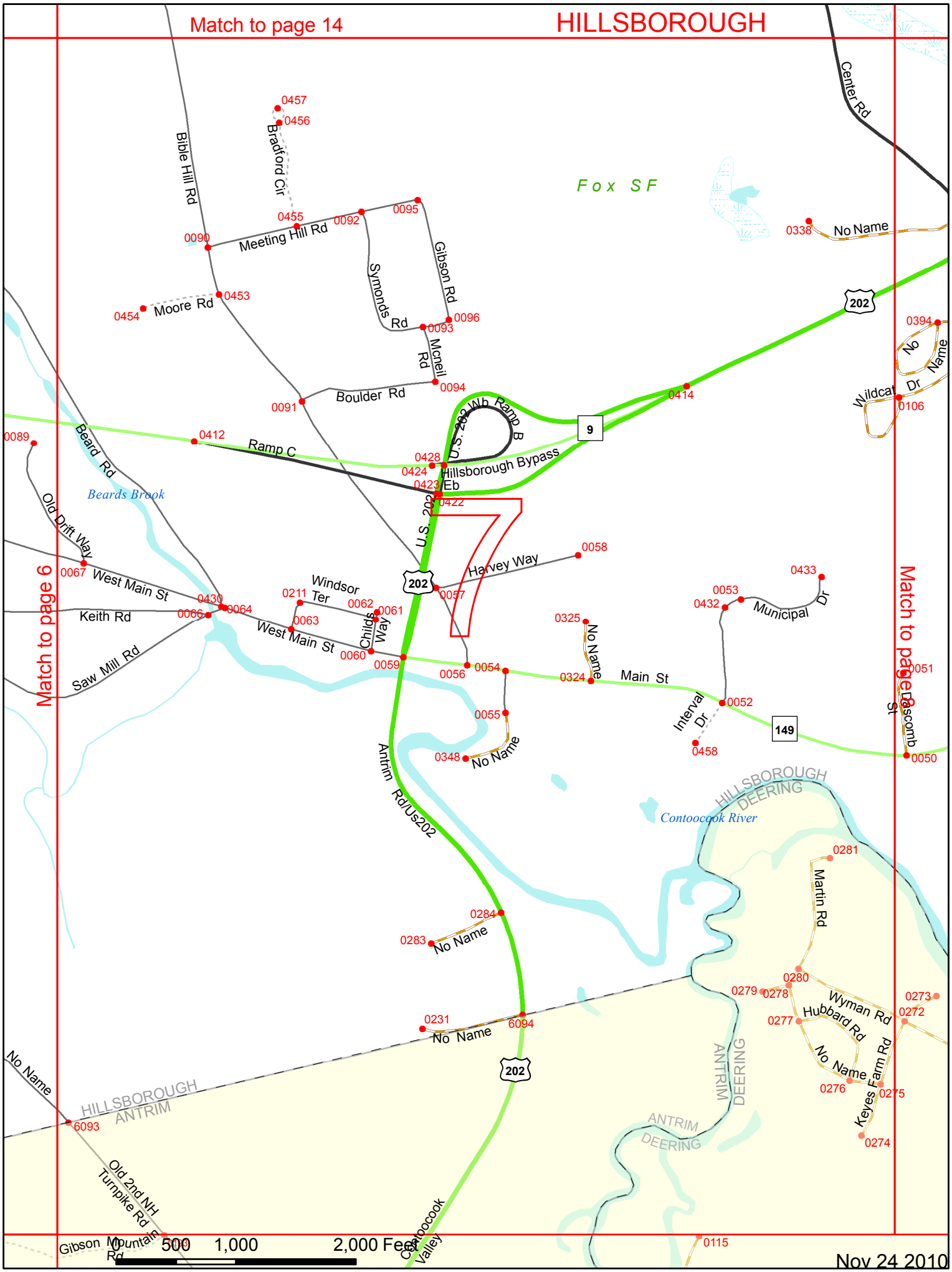

Match to page 6

Match to page 18

Nov 24 2010

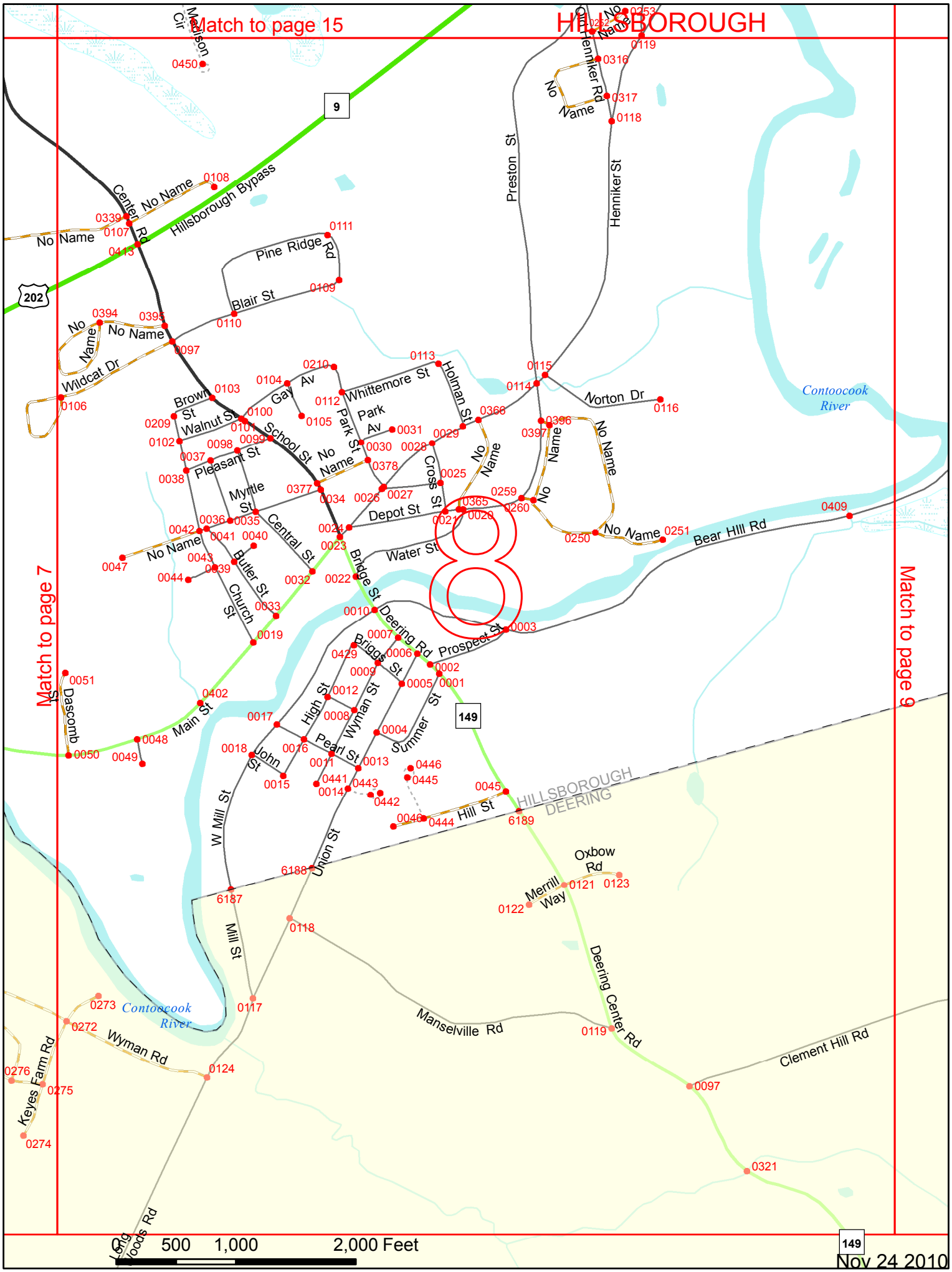
Match to page 15
HILLSBOROUGH
Match to page 7
Match to page 9
Hillsborough Bypass
Center Rd
No Name
Pine Ridge Rd
Blair St
Wildcat Dr
Brown St
Walnut St
Gay Av
Whittemore St
Holman St
Park St
Park Av
School St
Pleasant St
Myrtle St
Cross St
Depot St
Central St
Butler St
Church St
Water St
Bridge St
Deering Rd
Prospect St
Briggs St
High St
Wyman St
Summer St
Pearl St
John St
W Mill St
Union St
Hill St
Main St
Dascomb St
Mill St
Manselville Rd
Deering Center Rd
Clement Hill Rd
Wyman Rd
Keyes Farm Rd
Long Woods Rd
Merrill Way
Oxbow Rd
Norton Dr
Preston St
Henniker St
Old Henniker Rd
Bear Hill Rd
Madison Cir
Contoocook River
HILLSBOROUGH
DEERING
9
202
149
0 500 1,000 2,000 Feet
Nov 24 2010

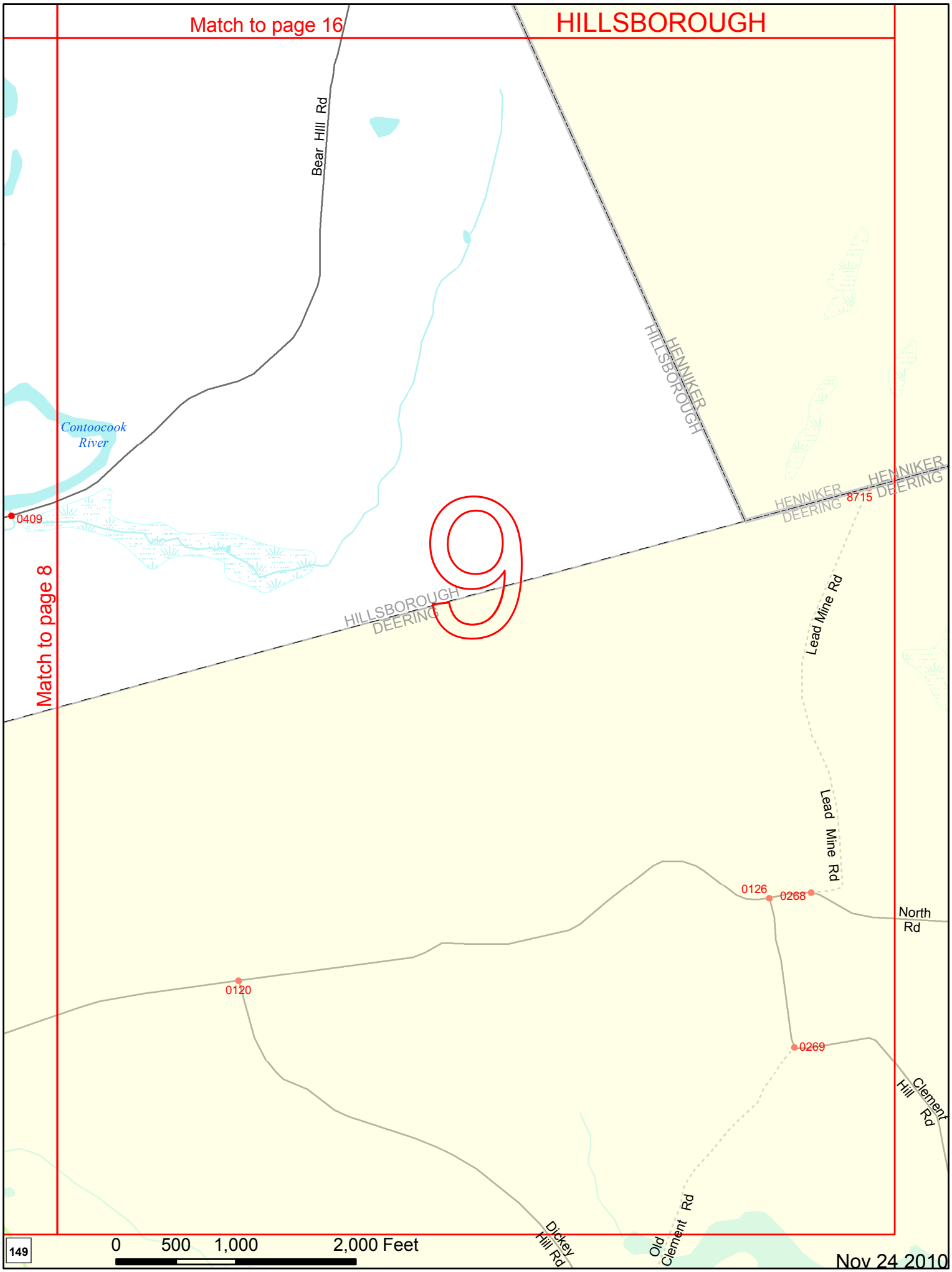
Match to page 16
HILLSBOROUGH
Bear Hill Rd
HENNIKER
HILLSBOROUGH
Contoocook River
0409
HENNIKER
DEERING
HENNIKER
DEERING
8715
9
HILLSBOROUGH
DEERING
Lead Mine Rd
Lead Mine Rd
Match to page 8
0126
0268
North Rd
0120
0269
Clement Hill Rd
Dickey Hill Rd
Old Clement Rd
149
0 500 1,000 2,000 Feet
Nov 24 2010

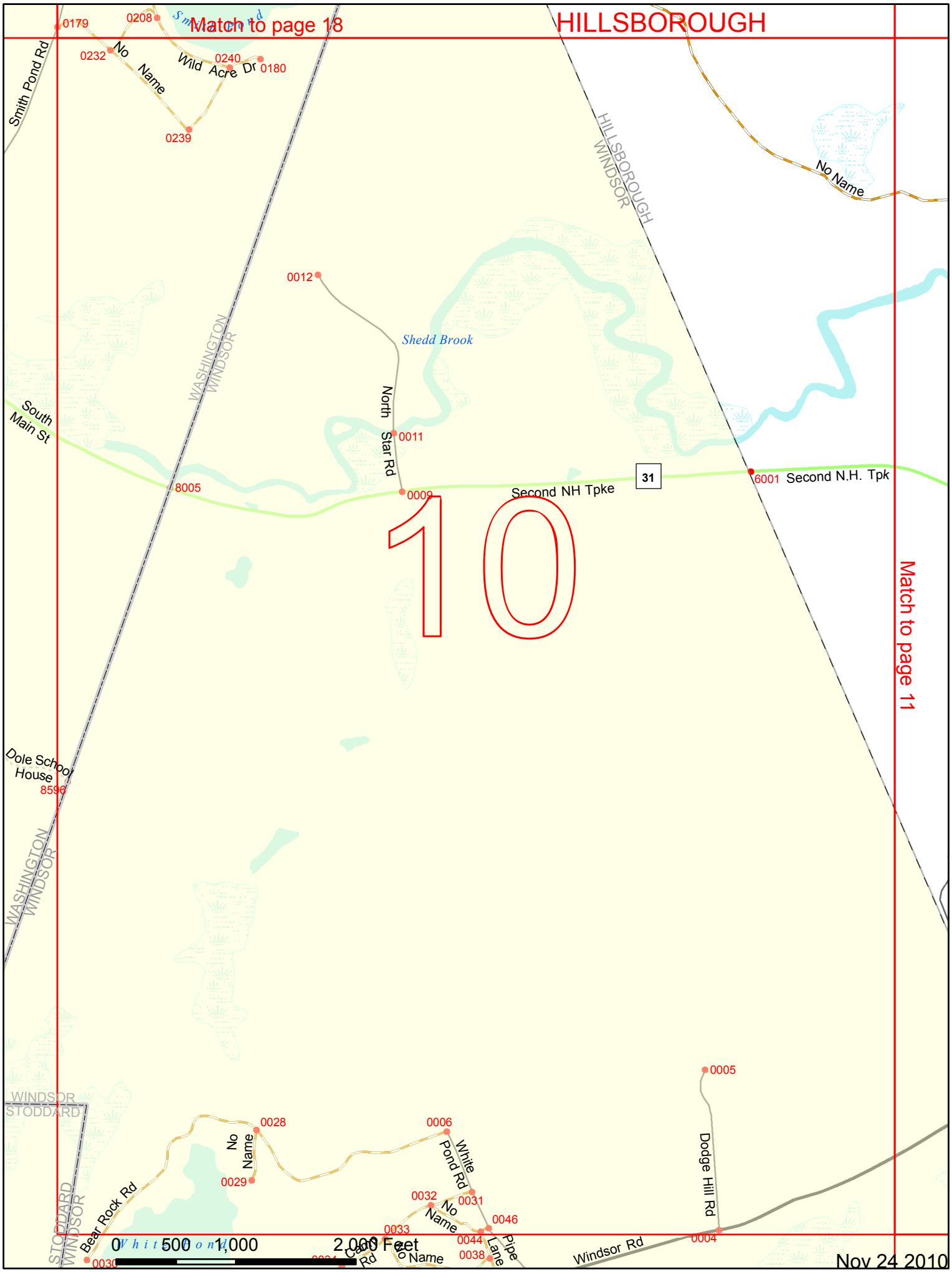
Match to page 18
HILLSBOROUGH
Smith Pond Rd
0179
0208
0232
No Name
Wild Acre Dr
0240
0180
0239
HILLSBOROUGH
WINDSOR
No Name
0012
Shedd Brook
WASHINGTON
WINDSOR
North Star Rd
0011
South Main St
8005
0009
Second NH Tpke
31
6001
Second N.H. Tpk
10
Match to page 11
Dole School House
8596
WASHINGTON
WINDSOR
WINDSOR
STODDARD
0005
0028
No Name
0029
0006
White Pond Rd
Dodge Hill Rd
Bear Rock Rd
0032
No Name
0031
0046
0033
0044
Pipe Lane
0038
No Name
Windsor Rd
0004
STODDARD
WINDSOR
0 500 1,000 2,000 Feet
Nov 24 2010

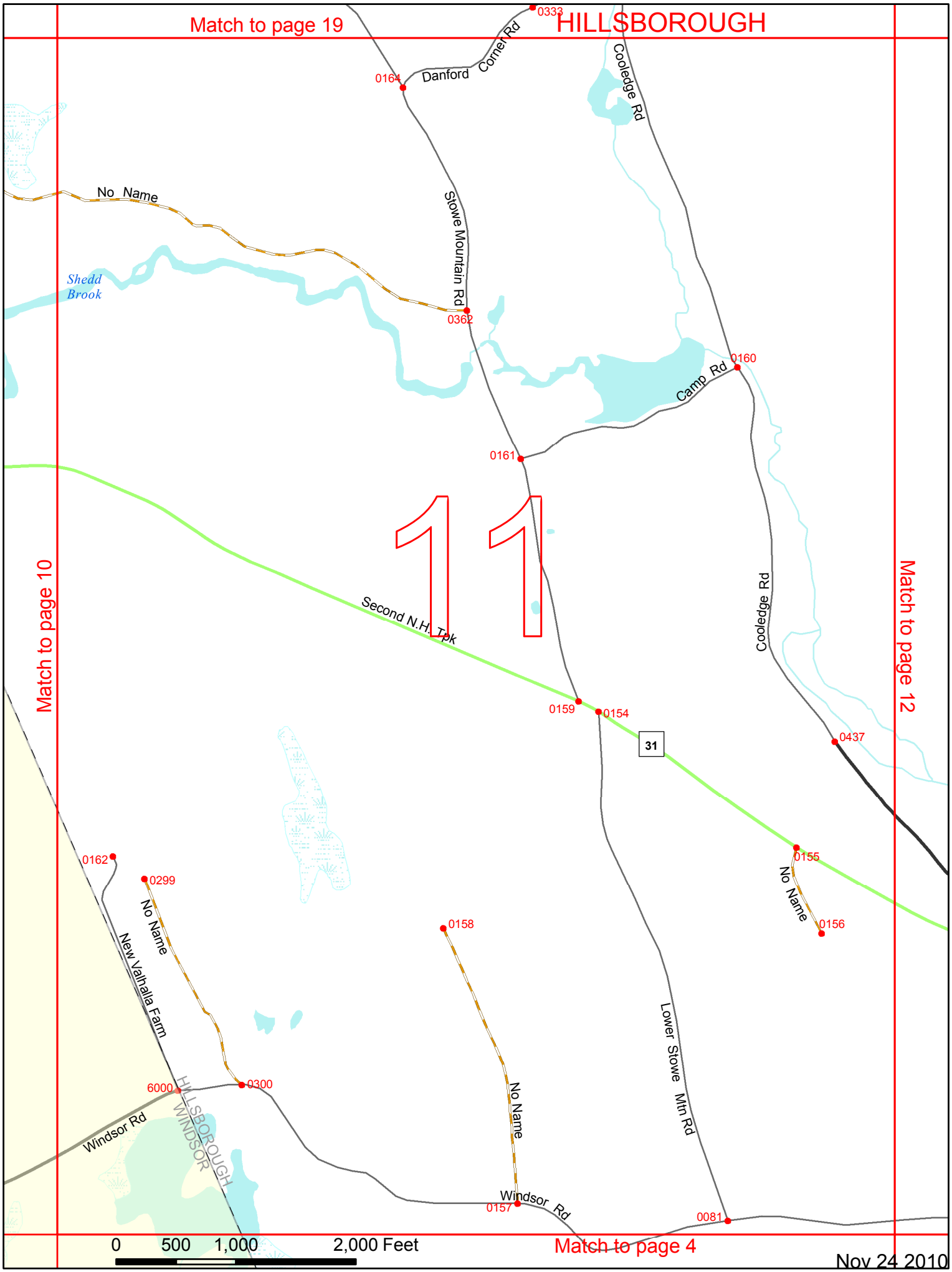
Match to page 19
HILLSBOROUGH
Match to page 10
Match to page 12
Match to page 4
11
0333
0164
Danford Corner Rd
Cooledge Rd
No Name
Stowe Mountain Rd
Shedd Brook
0362
0160
Camp Rd
0161
Second N.H. Tpk
Cooledge Rd
0159
0154
31
0437
0155
No Name
0156
0162
0299
No Name
New Valhalla Farm
0158
Lower Stowe Mtn Rd
6000
0300
HILLSBOROUGH
WINDSOR
Windsor Rd
No Name
Windsor Rd
0157
0081
0 500 1,000 2,000 Feet
Nov 24 2010

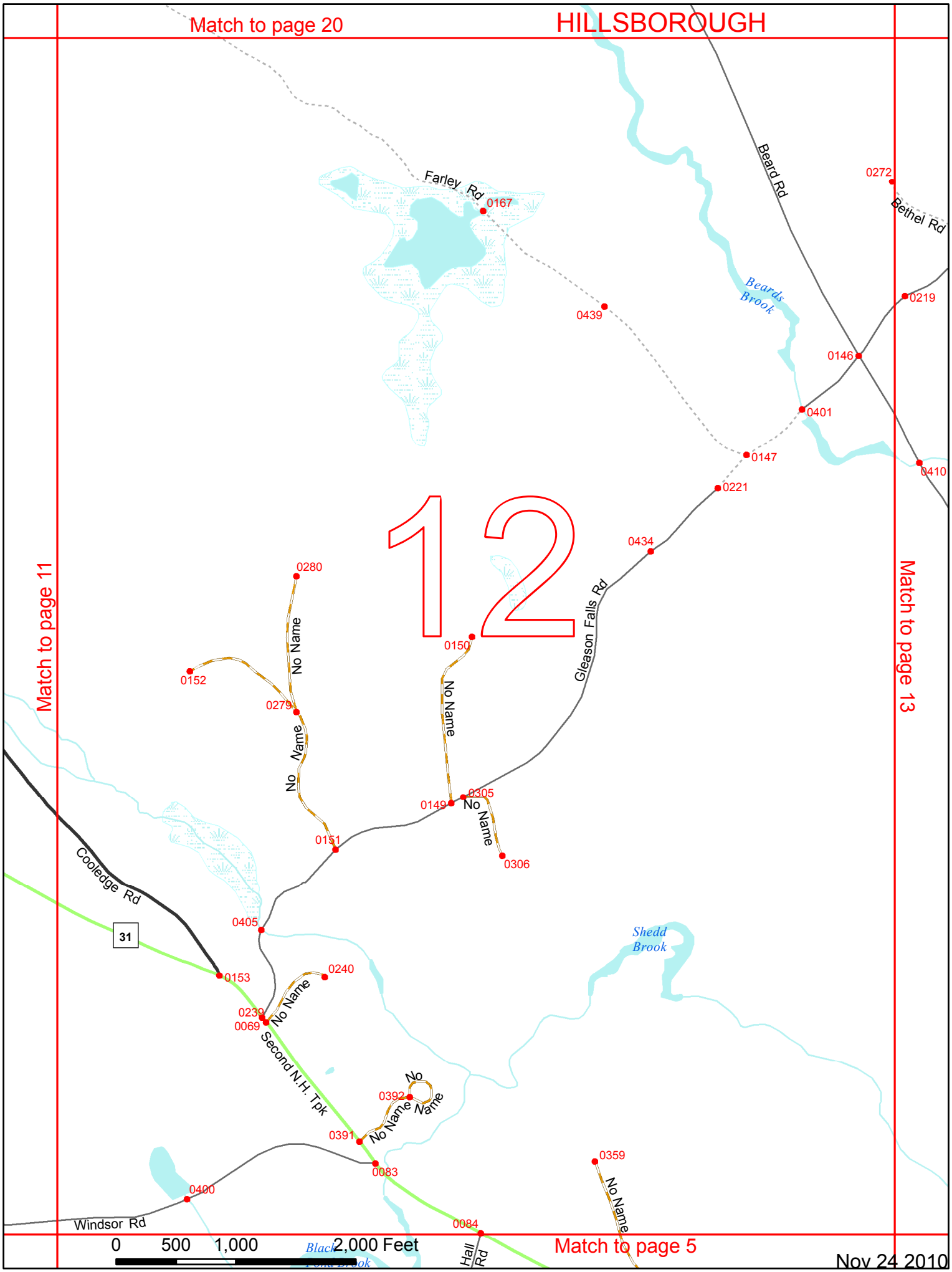
Match to page 20
HILLSBOROUGH
Match to page 11
Match to page 13
Match to page 5
12
Farley Rd
0167
Beard Rd
0272
Bethel Rd
Beards Brook
0219
0439
0146
0401
0147
0410
0221
0434
Gleason Falls Rd
0280
No Name
0150
0152
0279
No Name
No Name
0149
0305
No Name
0306
0151
Cooledge Rd
31
0405
Shedd Brook
0153
0240
0239
0069
No Name
Second N.H. Tpk
No Name
0392
No Name
0391
0083
0359
No Name
0400
Windsor Rd
0084
Hall Rd
Black Brook
0 500 1,000 2,000 Feet
Nov 24 2010

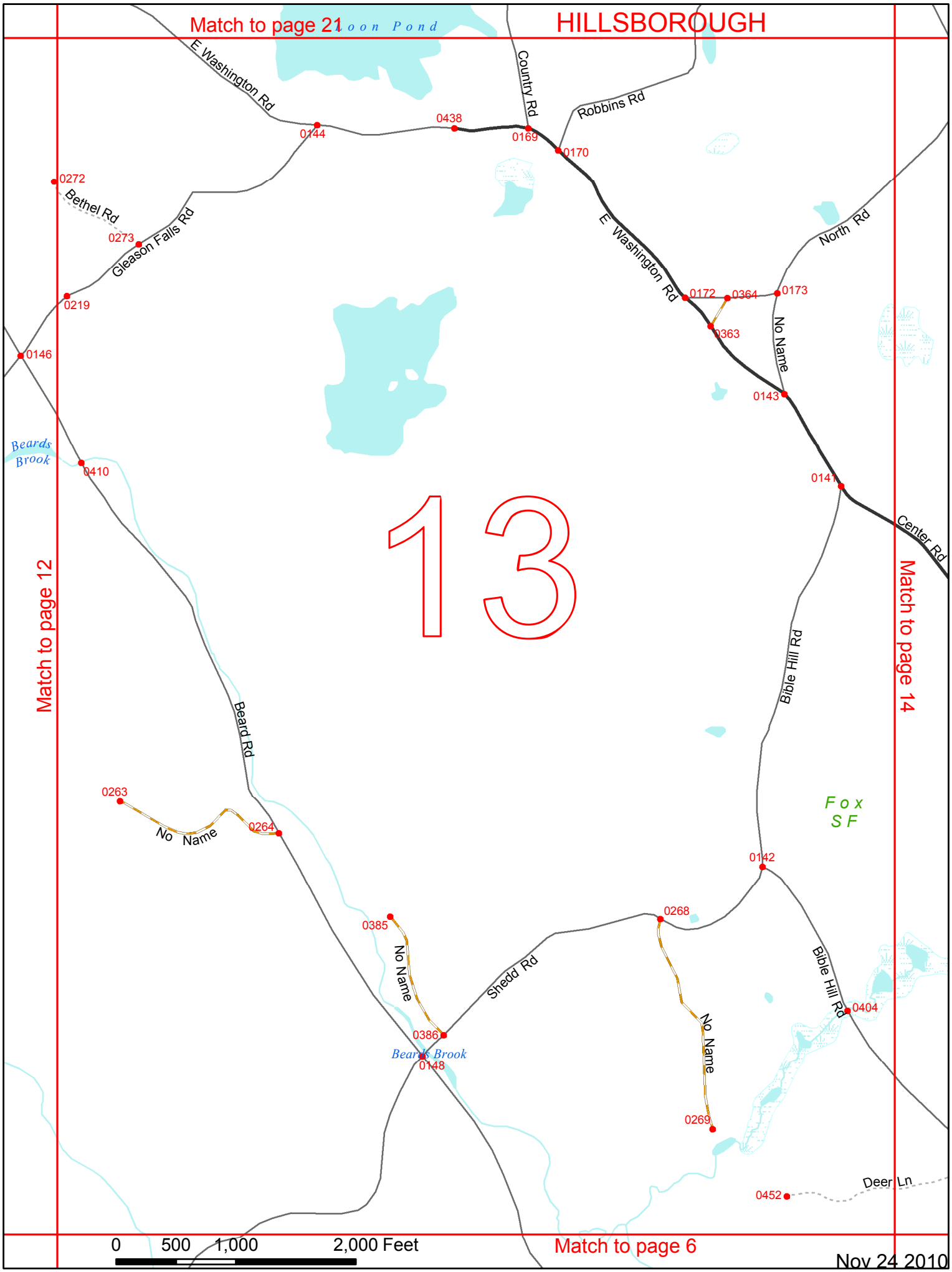
Match to page 21
Loon Pond
HILLSBOROUGH
E Washington Rd
Country Rd
Robbins Rd
0438
0144
0169
0170
0272
Bethel Rd
0273
Gleason Falls Rd
0219
0146
E Washington Rd
0172
0364
0173
North Rd
0363
No Name
0143
Beards Brook
0410
0141
13
Center Rd
Match to page 12
Match to page 14
Bible Hill Rd
Beard Rd
0263
No Name
0264
Fox SF
0142
0268
0385
No Name
Shedd Rd
Bible Hill Rd
0404
0386
Beards Brook
0148
No Name
0269
Deer Ln
0452
0 500 1,000 2,000 Feet
Match to page 6
Nov 24 2010

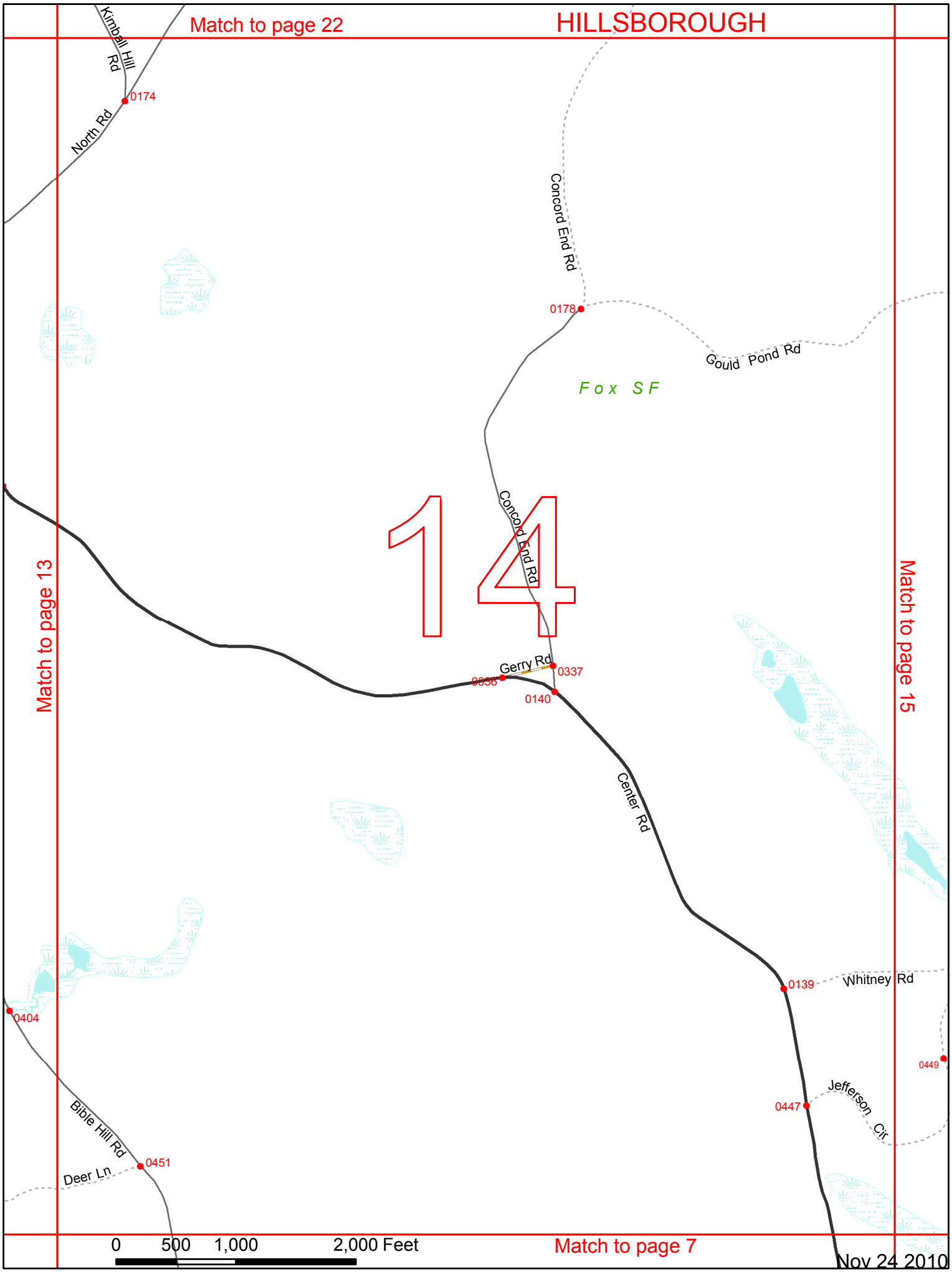
Match to page 22
HILLSBOROUGH
Kimball Hill Rd
0174
North Rd
Concord End Rd
0178
Gould Pond Rd
Fox SF
14
Concord End Rd
Match to page 13
Match to page 15
Gerry Rd
0337
0336
0140
Center Rd
0139
Whitney Rd
0404
0449
Jefferson Cir
0447
Bible Hill Rd
0451
Deer Ln
0 500 1,000 2,000 Feet
Match to page 7
Nov 24 2010

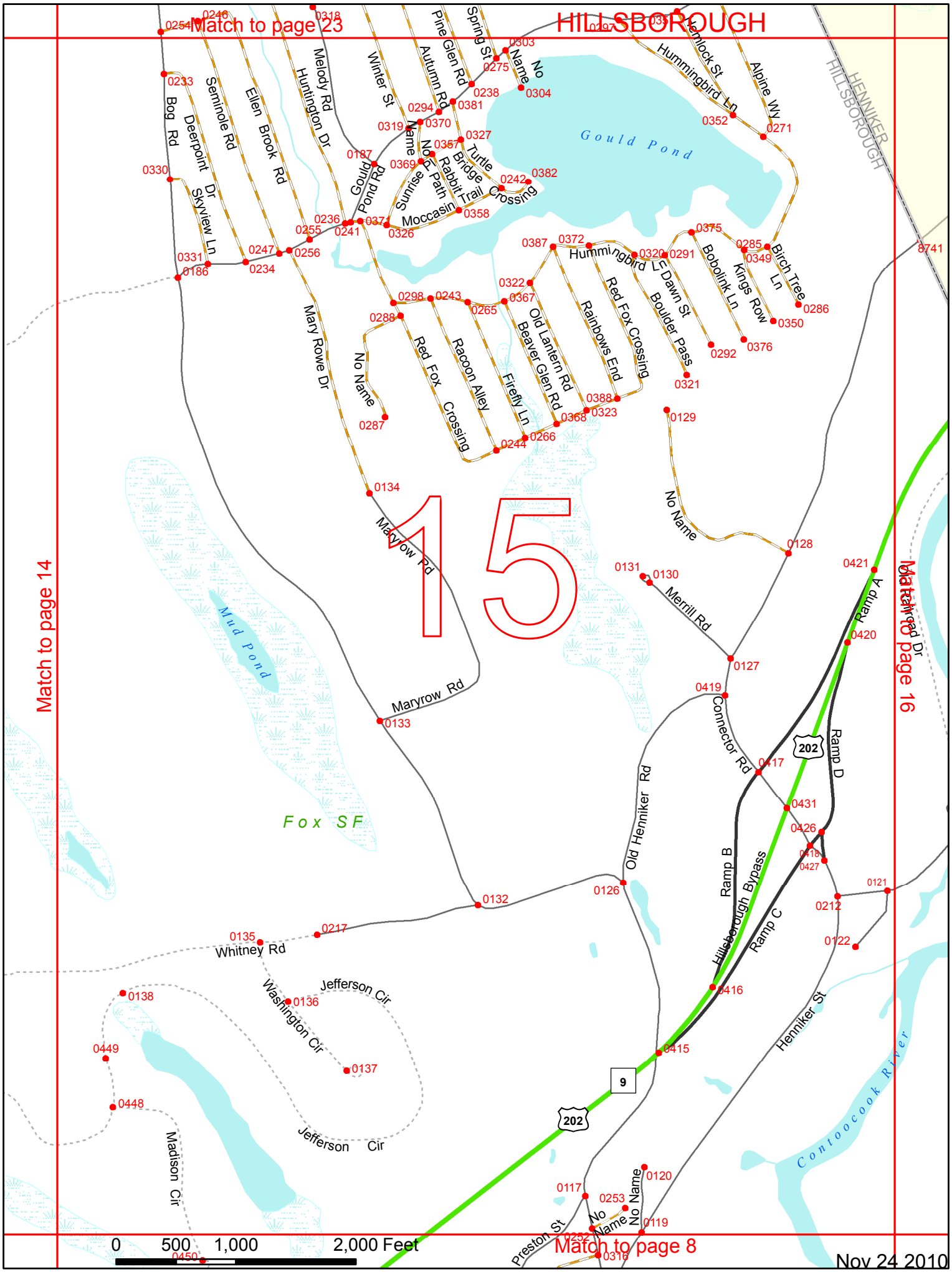
HILLSBOROUGH
Match to page 23
Match to page 14
Match to page 16
Match to page 8
15
Gould Pond
Mud Pond
Fox SF
Contoocook River
HENNIKER
HILLSBOROUGH
Bog Rd
Deerpoint Dr
Seminole Rd
Ellen Brook Rd
Melody Rd
Huntington Dr
Winter St
Autumn Rd
Pine Glen Rd
Spring St
No Name
Hummingbird Ln
Hemlock St
Alpine Wy
Skyview Ln
Gould Pond Rd
Sunrise Path
Rabbit Trail
Turtle Bridge Crossing
Moccasin
Mary Rowe Dr
Hummingbird Ln
Dawn St
Boulder Pass
Bobolink Ln
Kings Row
Birch Tree Ln
Red Fox Crossing
Rainbows End
Old Lantern Rd
Beaver Glen Rd
Firefly Ln
Racoon Alley
Red Fox Crossing
Maryrow Rd
Merrill Rd
Railroad Dr
Ramp A
Ramp D
Connector Rd
Old Henniker Rd
Ramp B
Hillsborough Bypass
Ramp C
Whitney Rd
Jefferson Cir
Washington Cir
Madison Cir
Henniker St
Preston St
202
9
0 500 1,000 2,000 Feet
Nov 24 2010

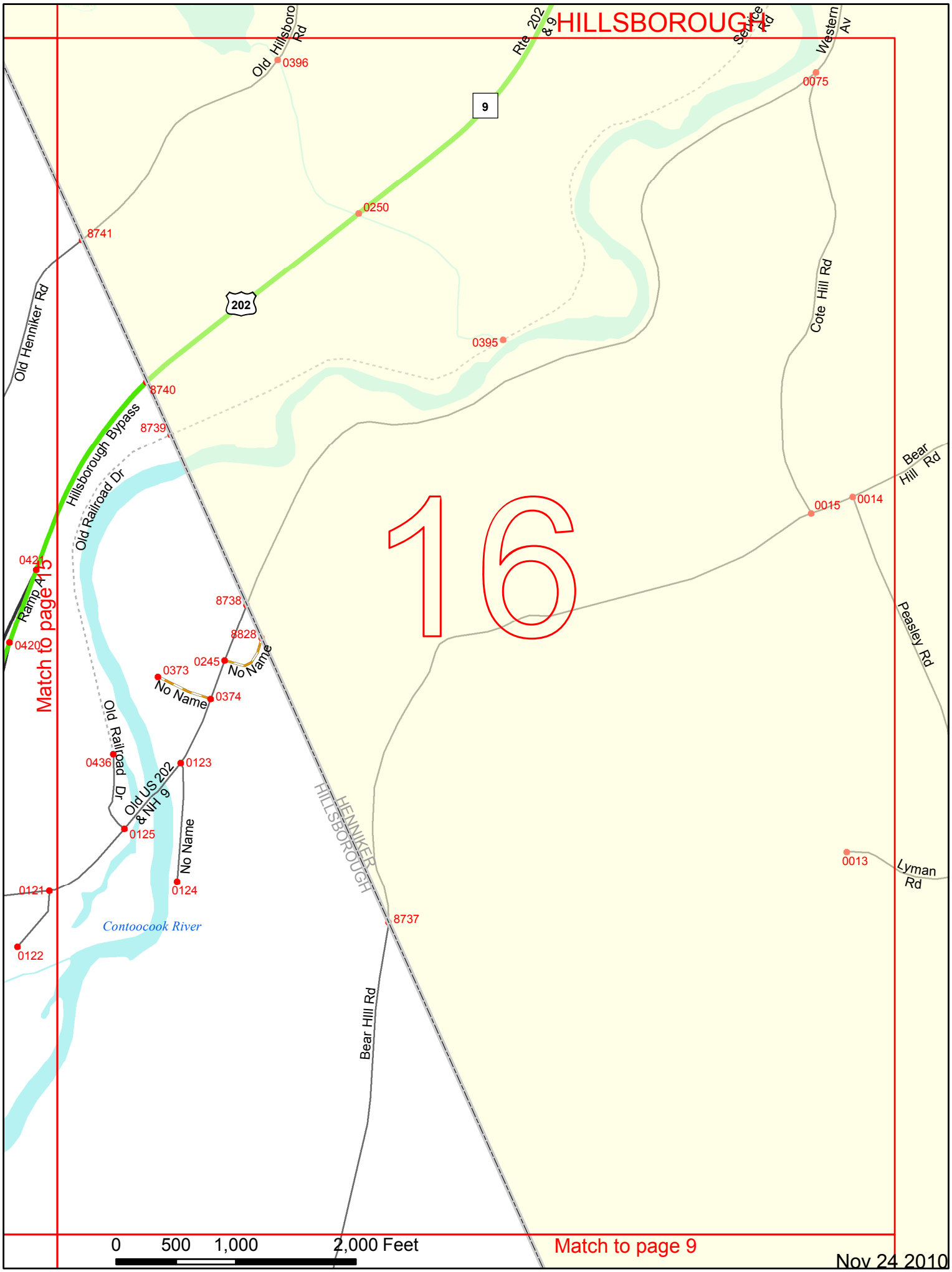
HILLSBOROUGH
16
Match to page 15
Match to page 9
Old Hillsboro Rd
Rte 202 & 9
Service Rd
Western Av
Old Henniker Rd
Hillsborough Bypass
Old Railroad Dr
Ramp A
Cote Hill Rd
Bear Hill Rd
Peasley Rd
Lyman Rd
No Name
Old US 202 & NH 9
HENNIKER
HILLSBOROUGH
Contoocook River
Bear Hill Rd
9
202
0396
0075
0250
8741
0395
8740
8739
0421
0420
8738
8828
0245
0373
0374
0436
0123
0125
0124
0121
0122
8737
0015
0014
0013
0 500 1,000 2,000 Feet

Nov 24 2010

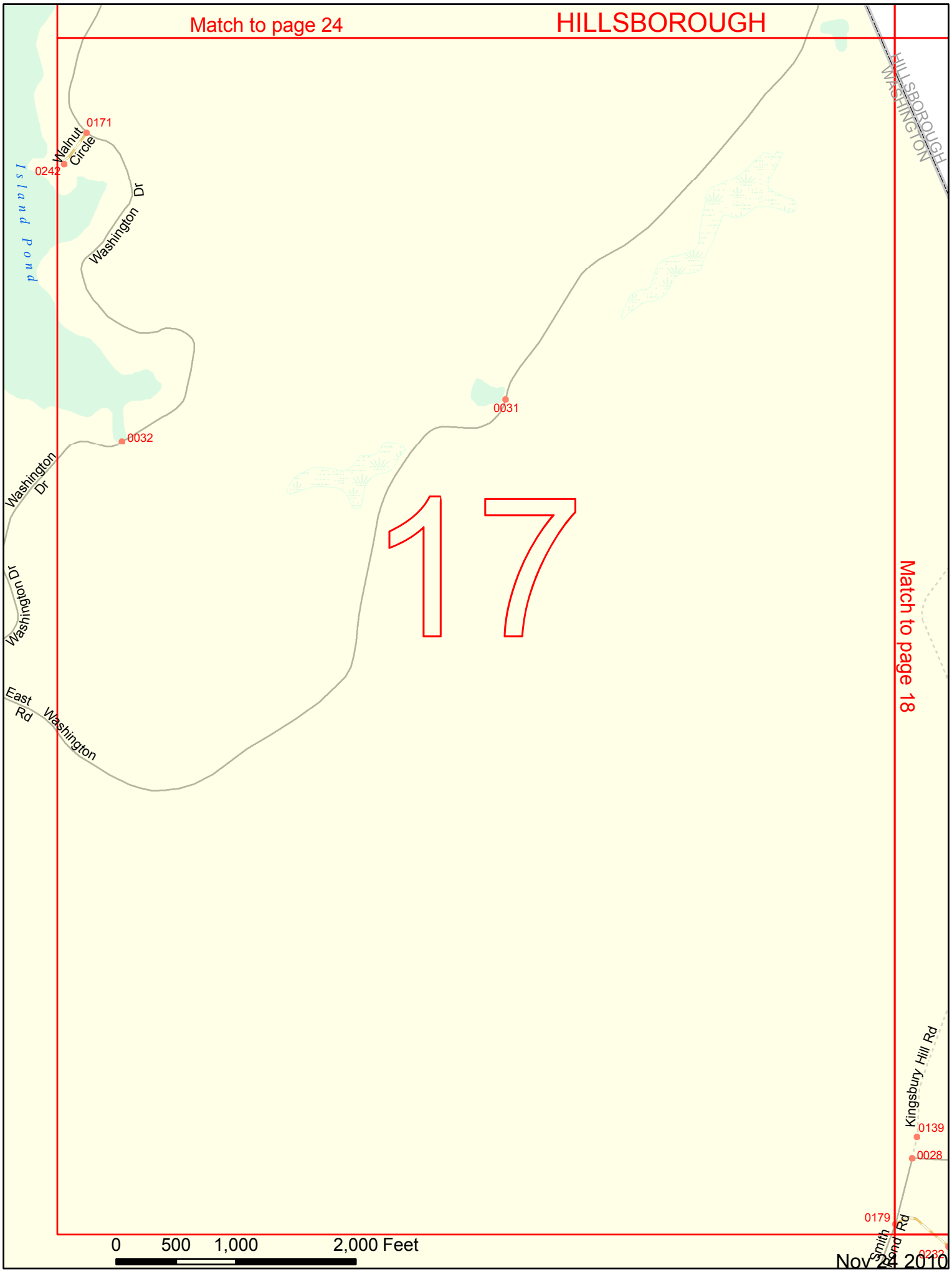
Match to page 24
HILLSBOROUGH
HILLSBOROUGH
WASHINGTON
0171
Walnut Circle
0242
Island Pond
Washington Dr
0031
0032
Washington Dr
17
Washington Dr
East Rd
Washington
Match to page 18
Kingsbury Hill Rd
0139
0028
0179
Smith Rd
0232
0 500 1,000 2,000 Feet

Nov 24 2010

HILLSBOROUGH

Match to page 17

Match to page 19

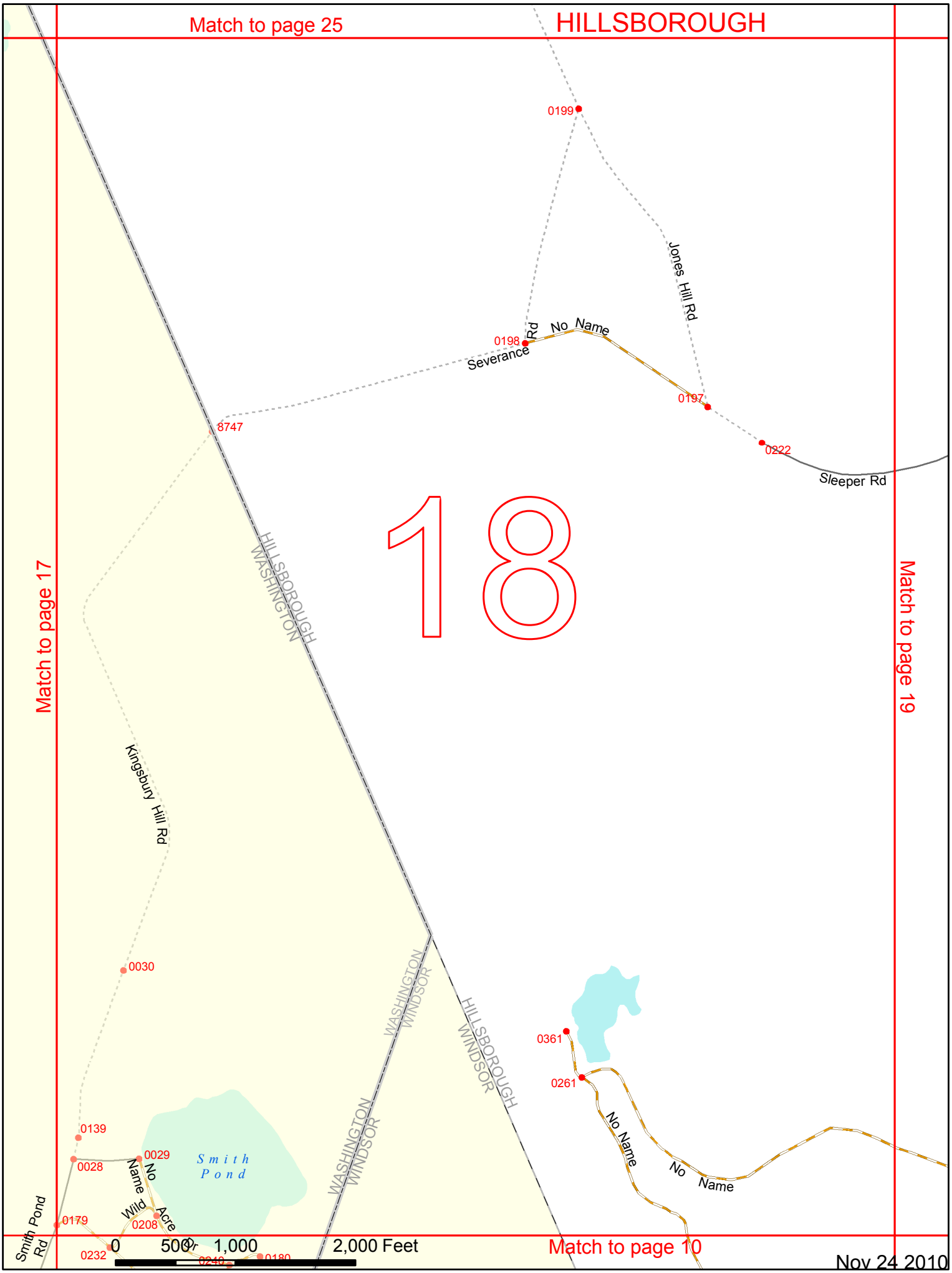

Match to page 10

HILLSBOROUGH

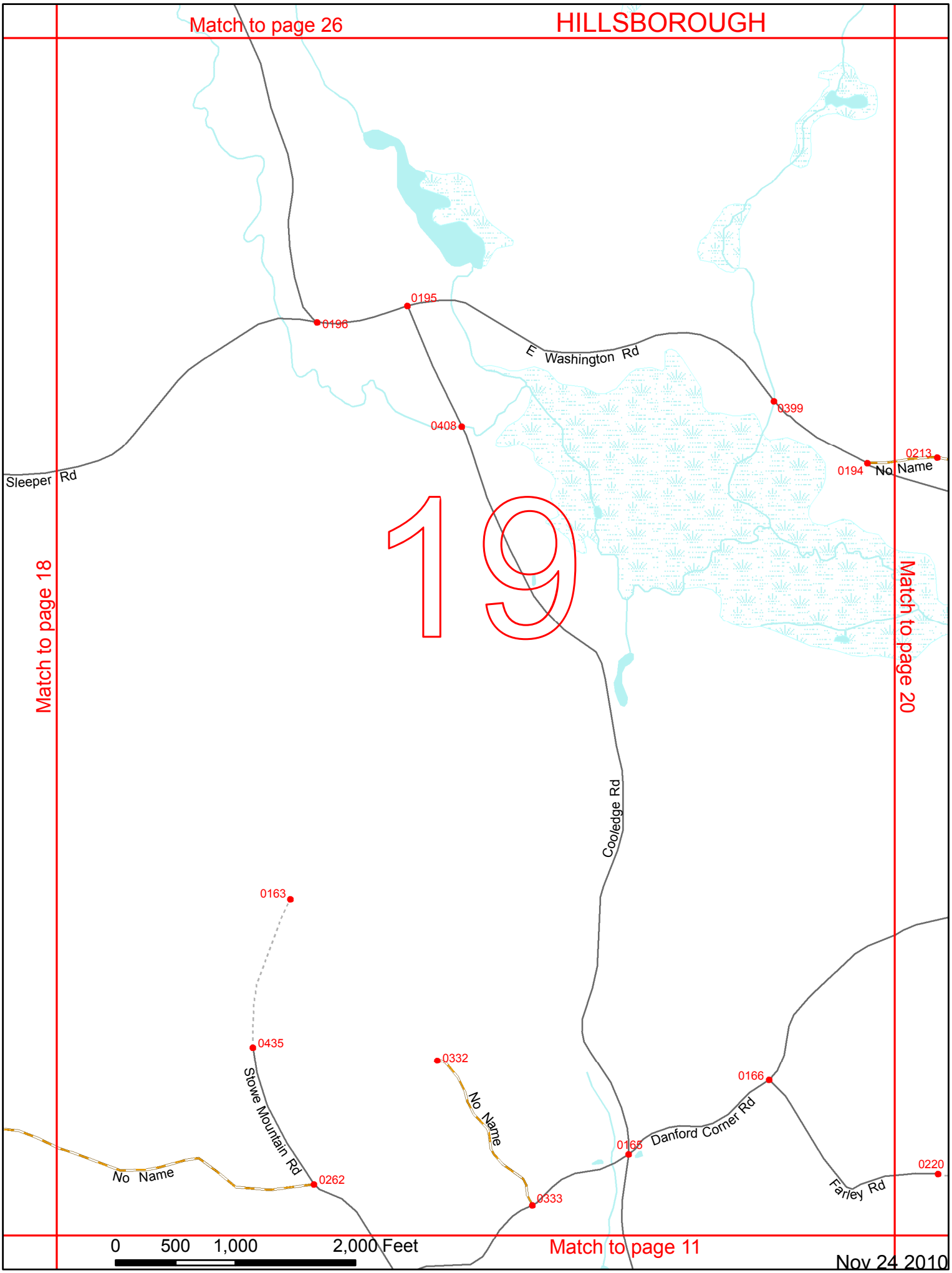

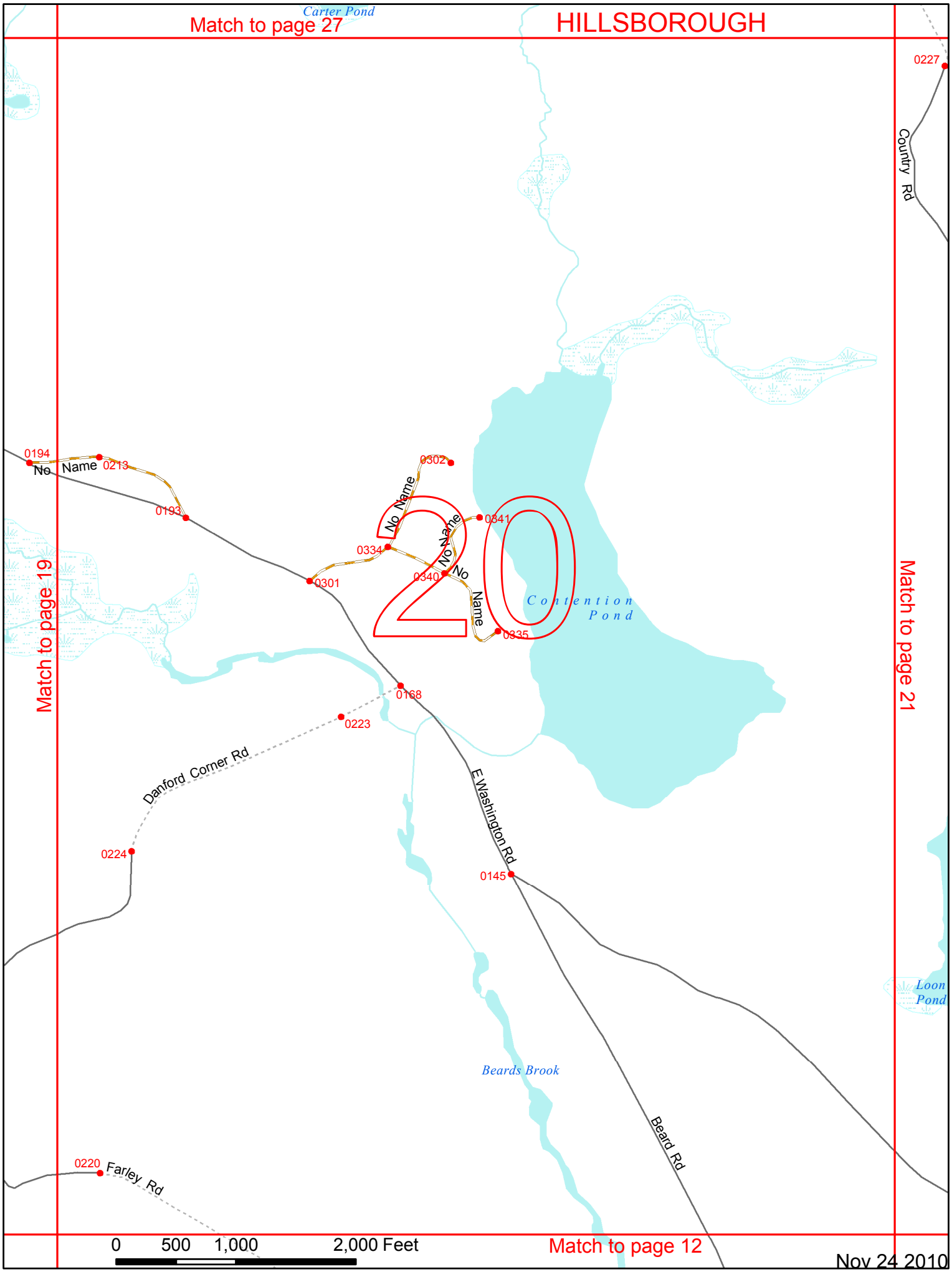
Match to page 27
HILLSBOROUGH
Carter Pond
0227
Country Rd
Match to page 19
Match to page 21
0194
No Name
0213
0193
0302
No Name
0841
0334
No Name
0340
No Name
0335
0301
20
Contention Pond
0168
0223
Danford Corner Rd
E Washington Rd
0224
0145
Loon Pond
Beards Brook
Beard Rd
0220
Farley Rd
0 500 1,000 2,000 Feet
Match to page 12
Nov 24 2010

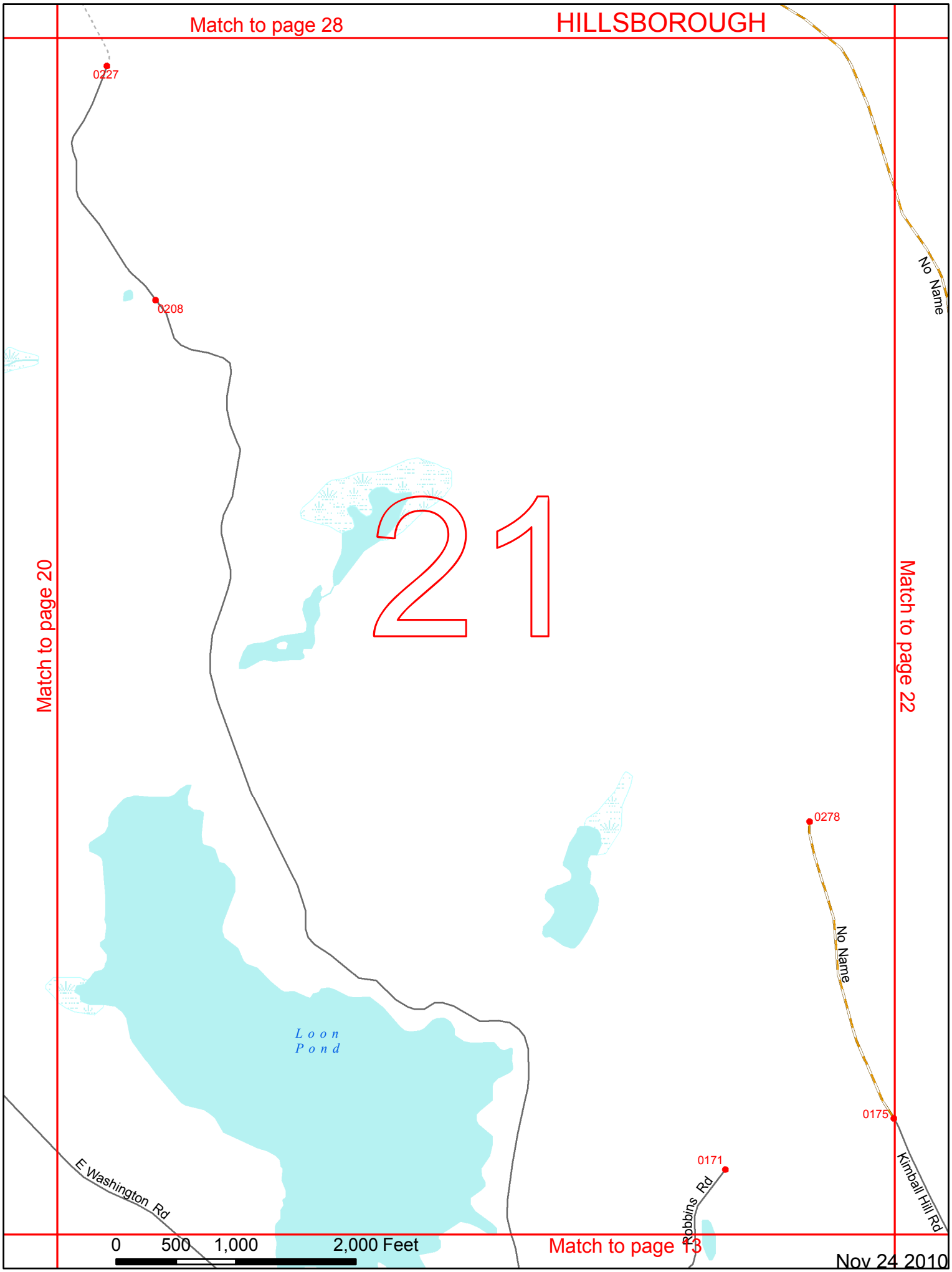
Match to page 28
HILLSBOROUGH
0227
0208
No Name
21
Match to page 20
Match to page 22
0278
No Name
Loon
Pond
0175
0171
E Washington Rd
Robbins Rd
Kimball Hill Rd
0
500
1,000
2,000 Feet
Match to page 13
Nov 24 2010

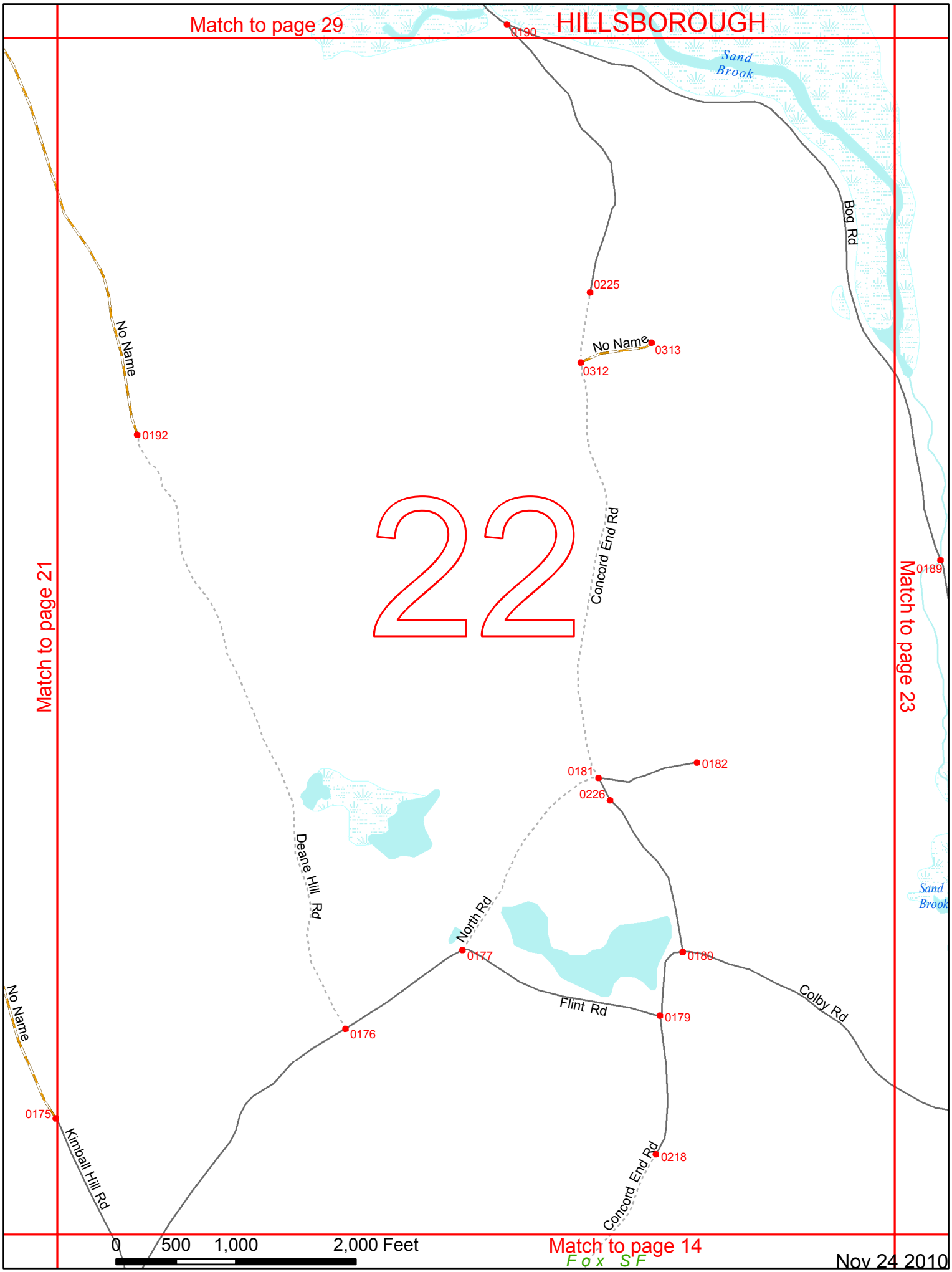
Match to page 29
HILLSBOROUGH
Sand Brook
Bog Rd
0190
0225
No Name
0313
0312
No Name
0192
22
Concord End Rd
0189
Match to page 21
Match to page 23
0182
0181
0226
Deane Hill Rd
North Rd
Sand Brook
0177
0180
Colby Rd
Flint Rd
0179
0176
No Name
0175
Kimball Hill Rd
0218
Concord End Rd
0 500 1,000 2,000 Feet
Match to page 14
Fox SF
Nov 24 2010

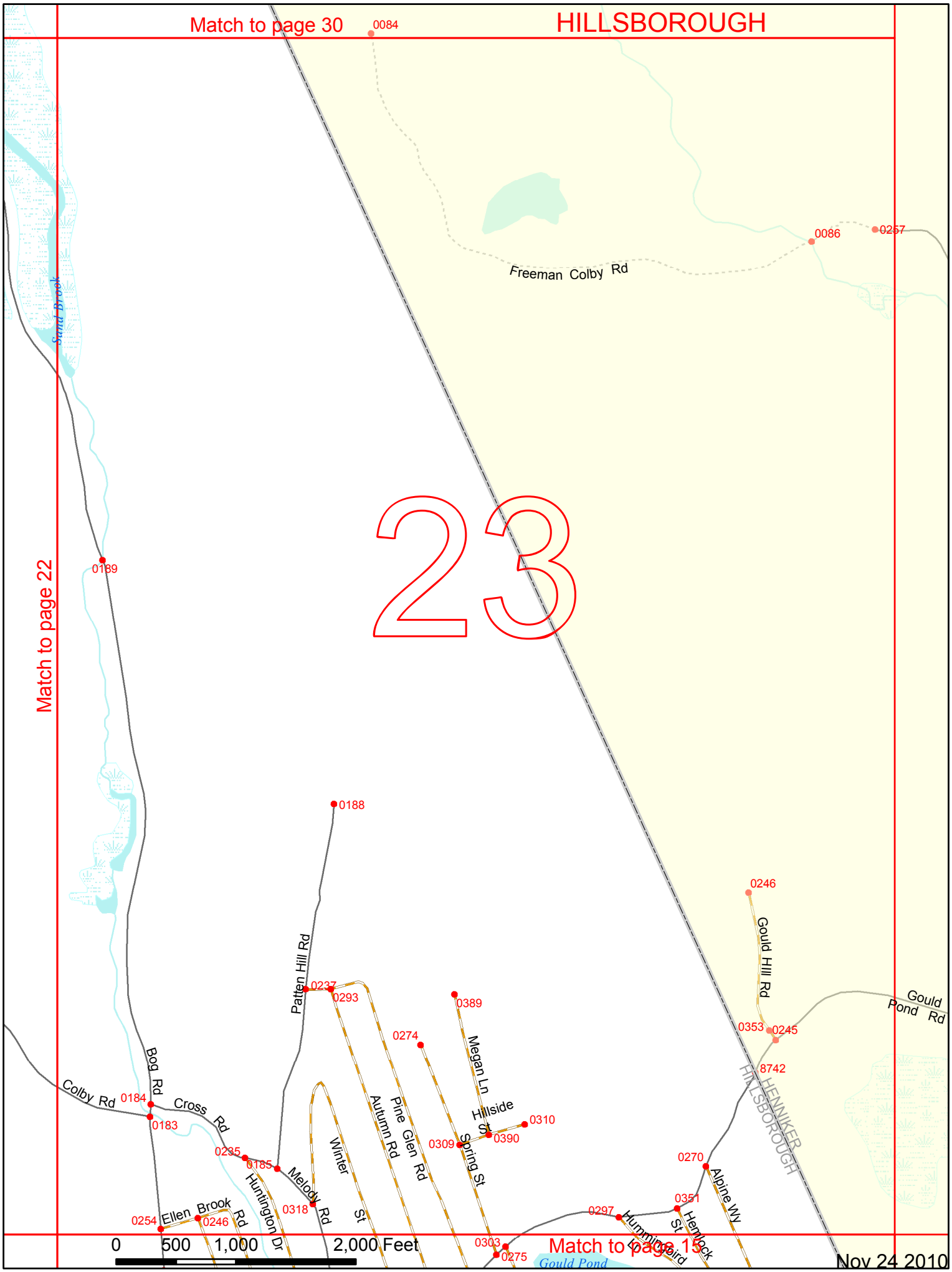
Match to page 30
HILLSBOROUGH
0084
0086
0257
Freeman Colby Rd
Sand Brook
23
Match to page 22
0189
0188
Patten Hill Rd
0237
0293
0389
0274
Megan Ln
Hillside St
0310
0309
0390
Spring St
Pine Glen Rd
Autumn Rd
Winter St
Melody Rd
0318
Huntington Dr
0235
0185
Cross Rd
Bog Rd
Colby Rd
0184
0183
0254
Ellen Brook Rd
0246
0246
Gould Hill Rd
0353
0245
Gould Pond Rd
8742
HENNIKER
HILLSBOROUGH
0270
Alpine Wy
0351
Hemlock St
0297
Hummingbird Ln
0303
0275
Gould Pond
Match to page 15
0 500 1,000 2,000 Feet
Nov 24 2010

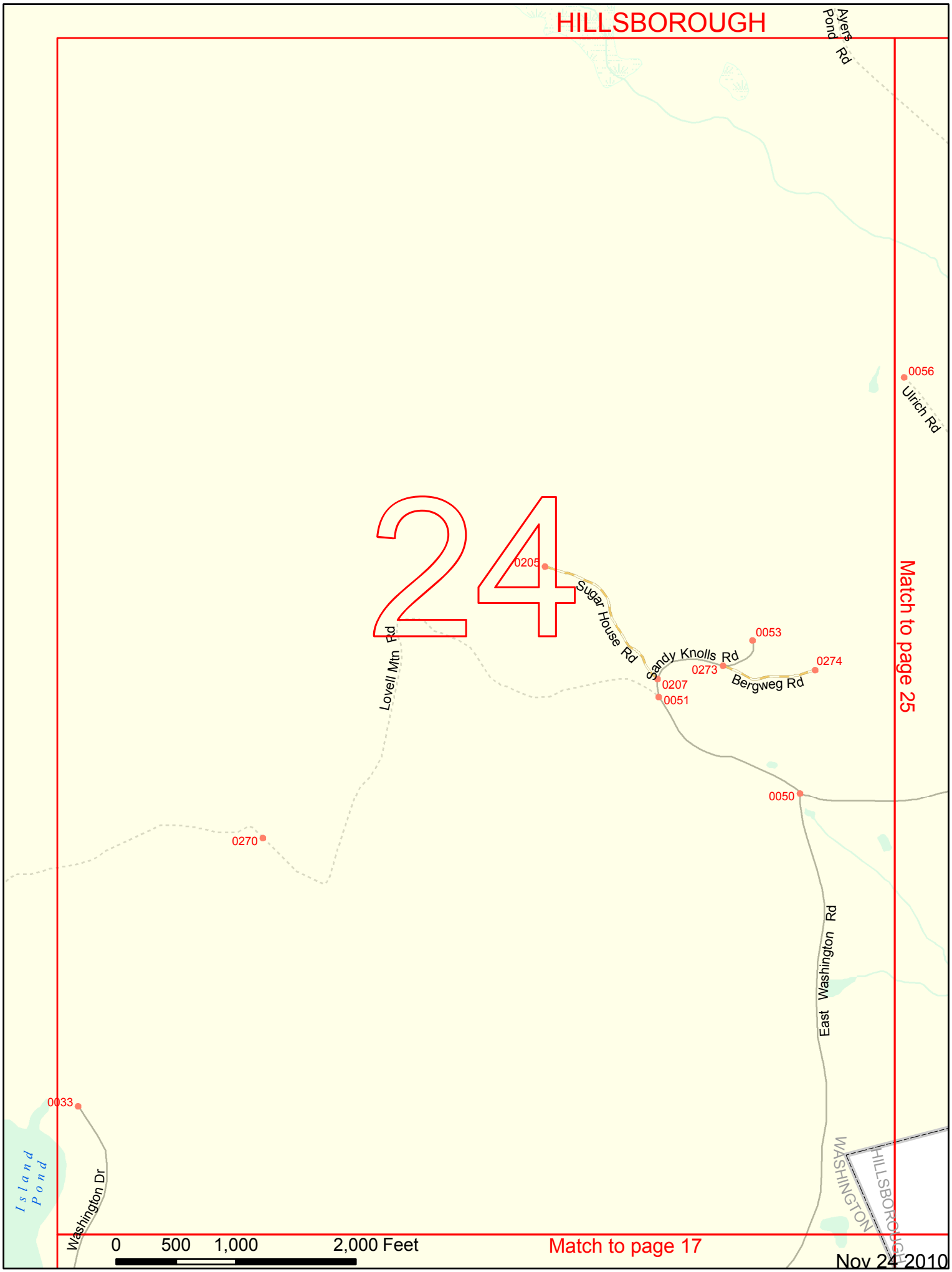
HILLSBOROUGH
Ayers Pond Rd
0056
Ulrich Rd
24
0205
Sugar House Rd
Sandy Knolls Rd
0053
0273
0274
Bergweg Rd
0207
0051
Lovell Mtn Rd
0050
0270
East Washington Rd
0033
Island Pond
Washington Dr
WASHINGTON
HILLSBOROUGH
Match to page 25
Match to page 17
0 500 1,000 2,000 Feet
Nov 24 2010

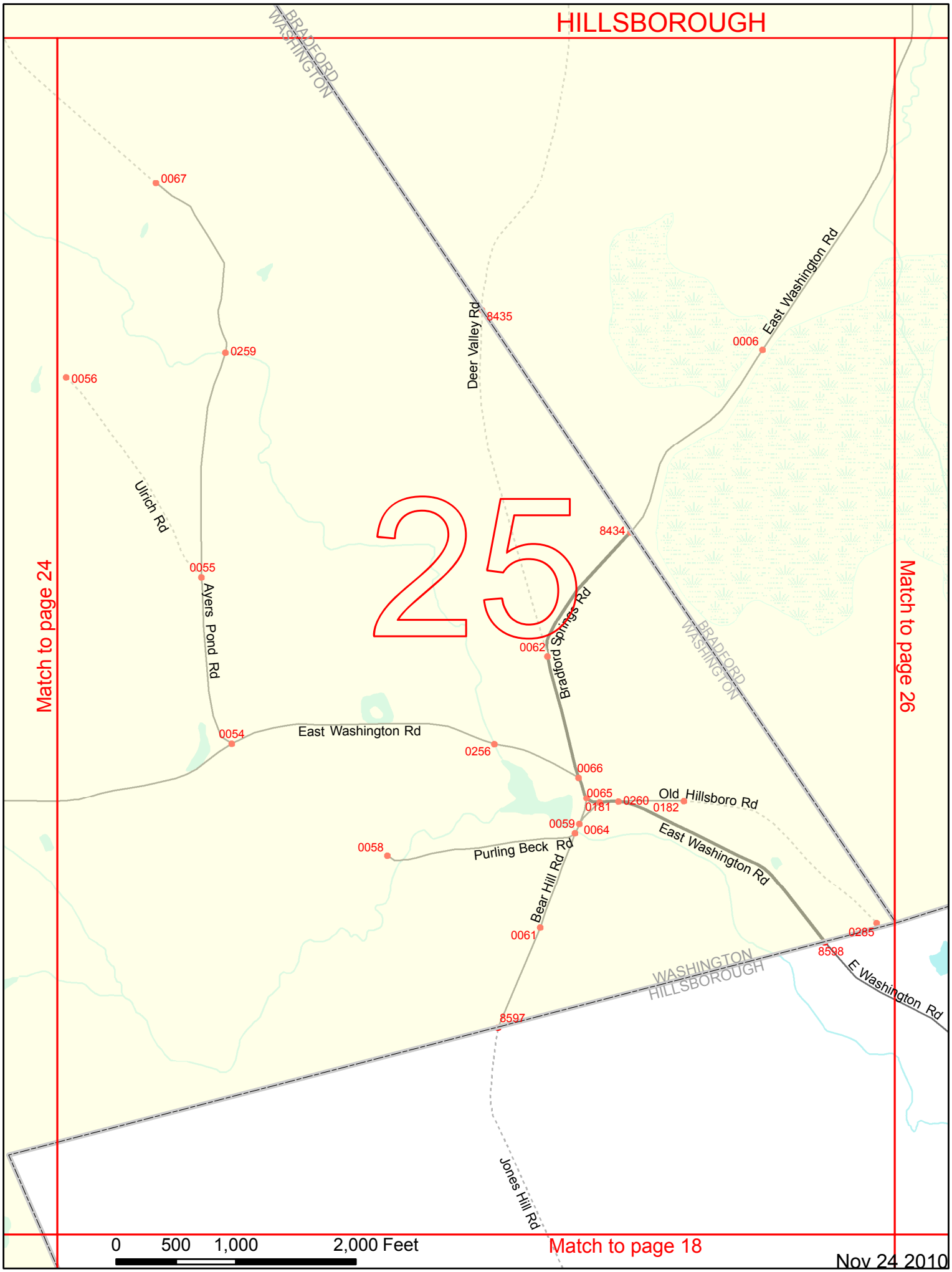
HILLSBOROUGH
BRADFORD
WASHINGTON
0067
0259
0056
Deer Valley Rd
8435
East Washington Rd
0006
Ulrich Rd
25
8434
0055
Ayers Pond Rd
Bradford Springs Rd
0062
BRADFORD
WASHINGTON
Match to page 24
Match to page 26
0054
East Washington Rd
0256
0066
0065
0181
0260
0182
Old Hillsboro Rd
0059
0064
East Washington Rd
0058
Purling Beck Rd
Bear Hill Rd
0061
0285
8598
E Washington Rd
WASHINGTON
HILLSBOROUGH
8597
Jones Hill Rd
0 500 1,000 2,000 Feet
Match to page 18
Nov 24 2010

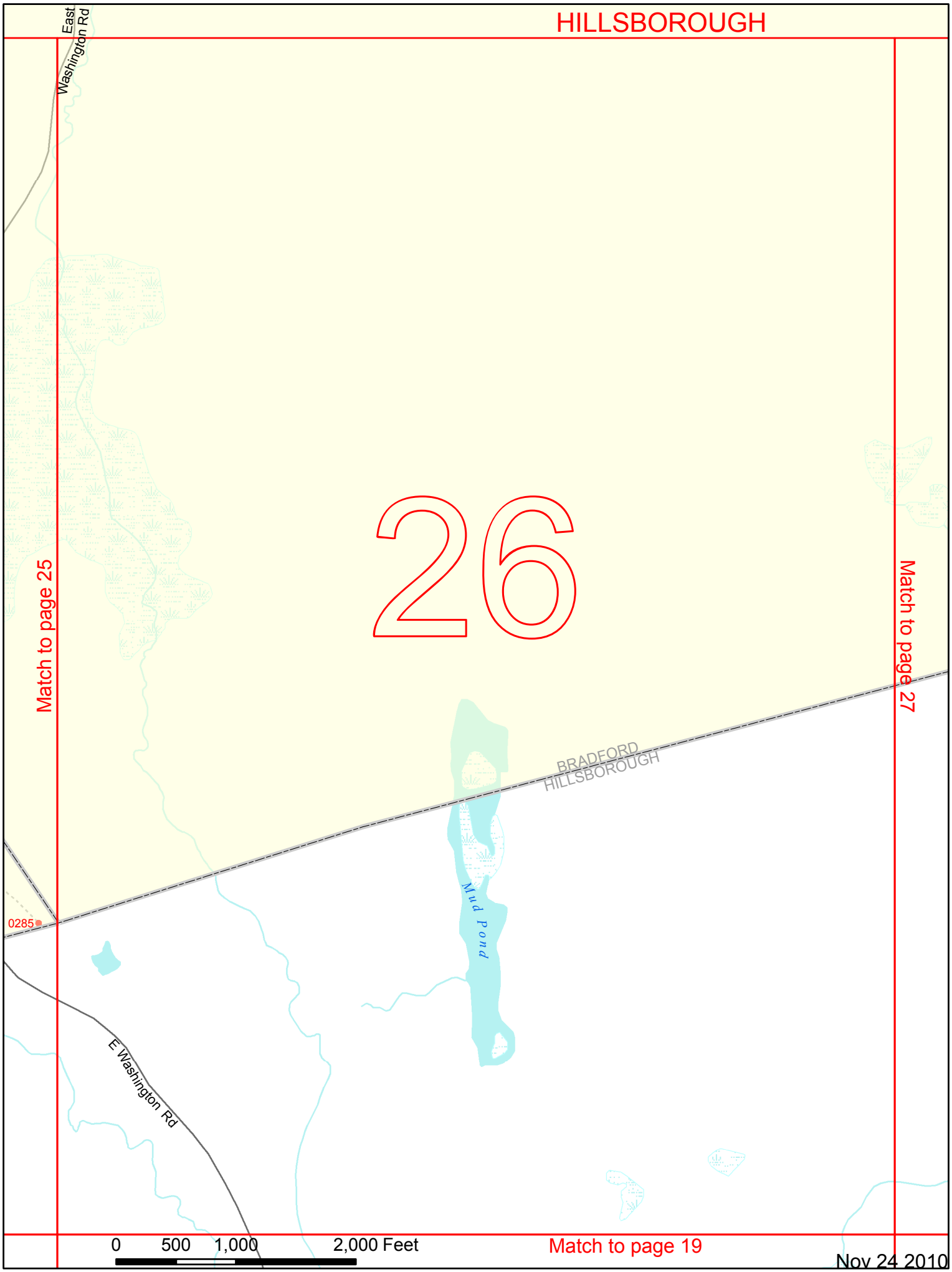
HILLSBOROUGH
East Washington Rd
26
Match to page 25
Match to page 27
BRADFORD
HILLSBOROUGH
Mud Pond
0285
E Washington Rd
0 500 1,000 2,000 Feet
Match to page 19
Nov 24 2010

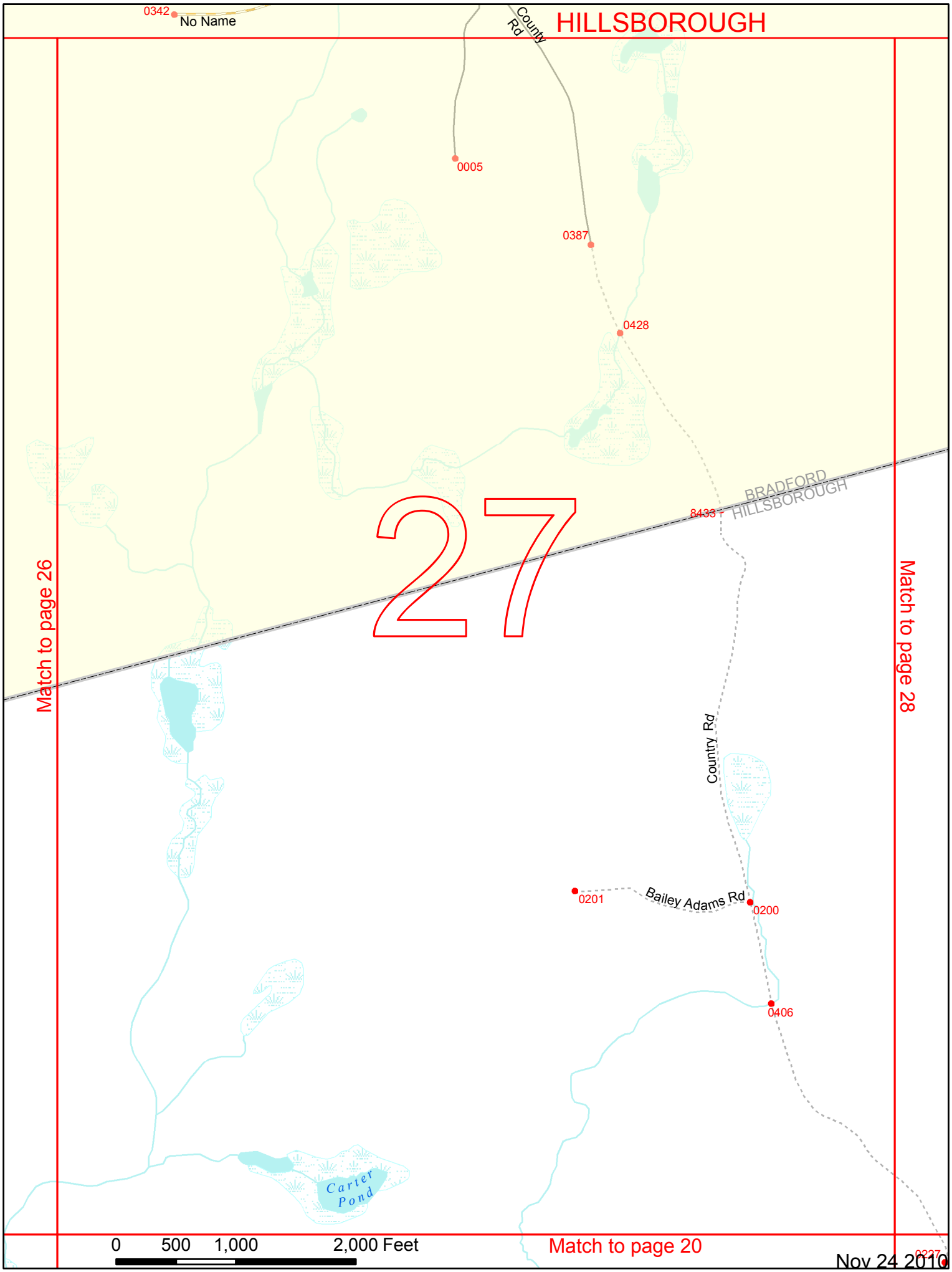
HILLSBOROUGH
0342
No Name
County Rd
0005
0387
0428
BRADFORD
HILLSBOROUGH
8433
27
Match to page 26
Match to page 28
Country Rd
0201
Bailey Adams Rd
0200
0406
Carter Pond
0 500 1,000 2,000 Feet
Match to page 20
0237
Nov 24 2010

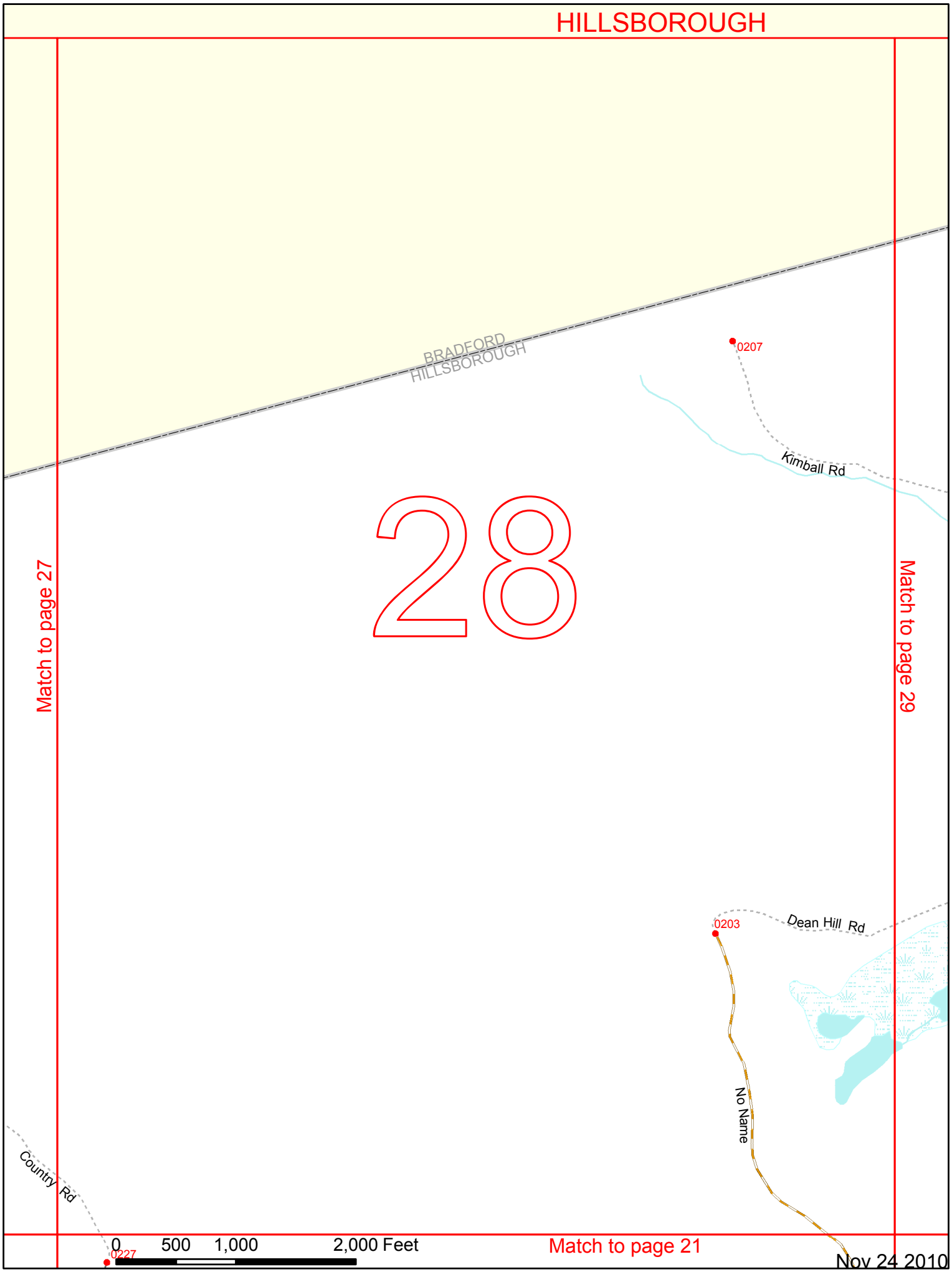
HILLSBOROUGH
BRADFORD
HILLSBOROUGH
0207
Kimball Rd
28
Match to page 27
Match to page 29
0203
Dean Hill Rd
No Name
Country Rd
0227
0 500 1,000 2,000 Feet
Match to page 21
Nov 24 2010

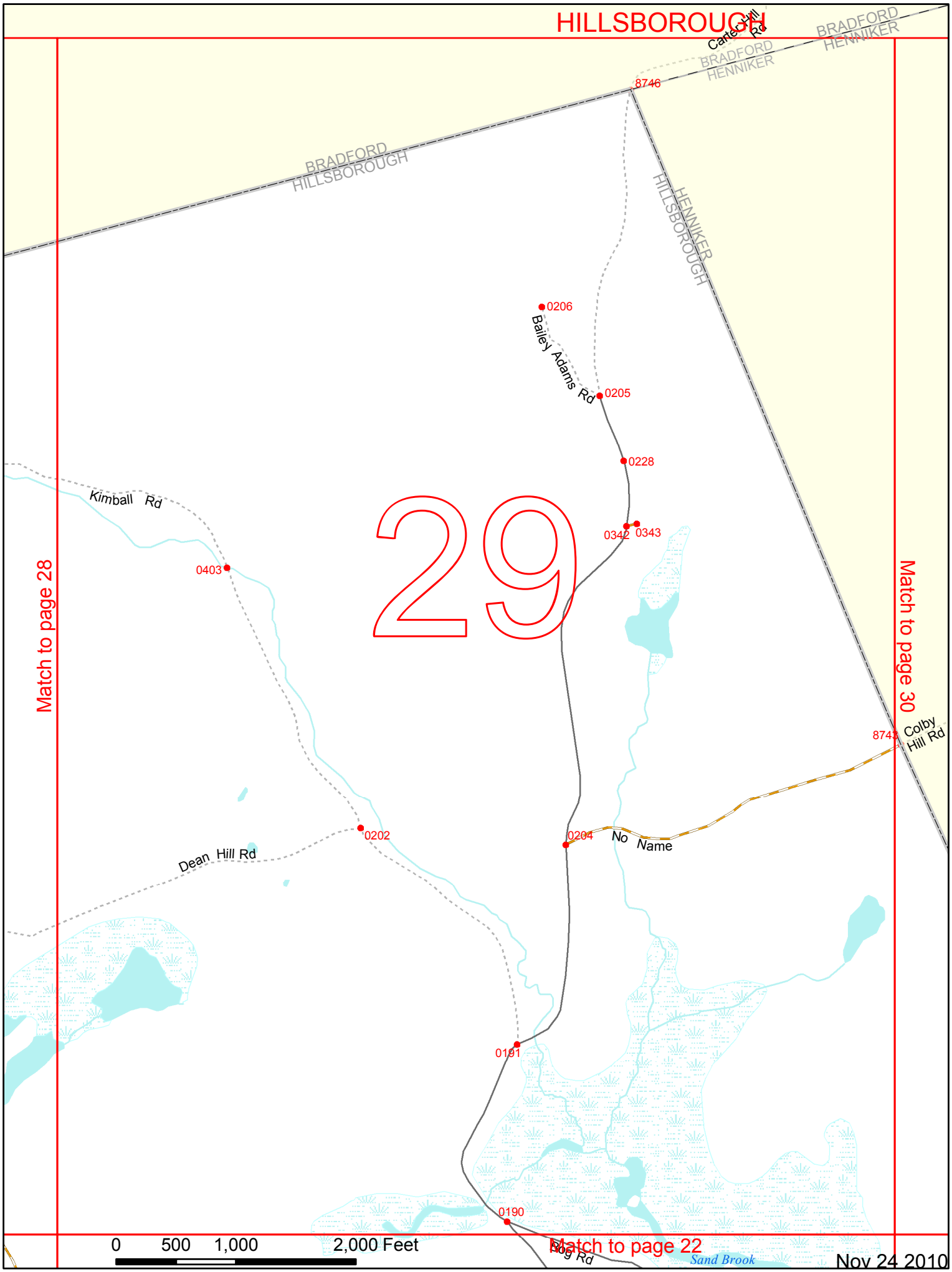
HILLSBOROUGH
Carter Hill Rd
BRADFORD
HENNIKER
BRADFORD
HENNIKER
8746
BRADFORD
HILLSBOROUGH
HENNIKER
HILLSBOROUGH
0206
Bailey Adams Rd
0205
0228
Kimball Rd
29
0342
0343
0403
Match to page 28
Match to page 30
8743
Colby Hill Rd
0202
0204
No Name
Dean Hill Rd
0191
0190
Hog Rd
Sand Brook
0 500 1,000 2,000 Feet
Match to page 22
Nov 24 2010

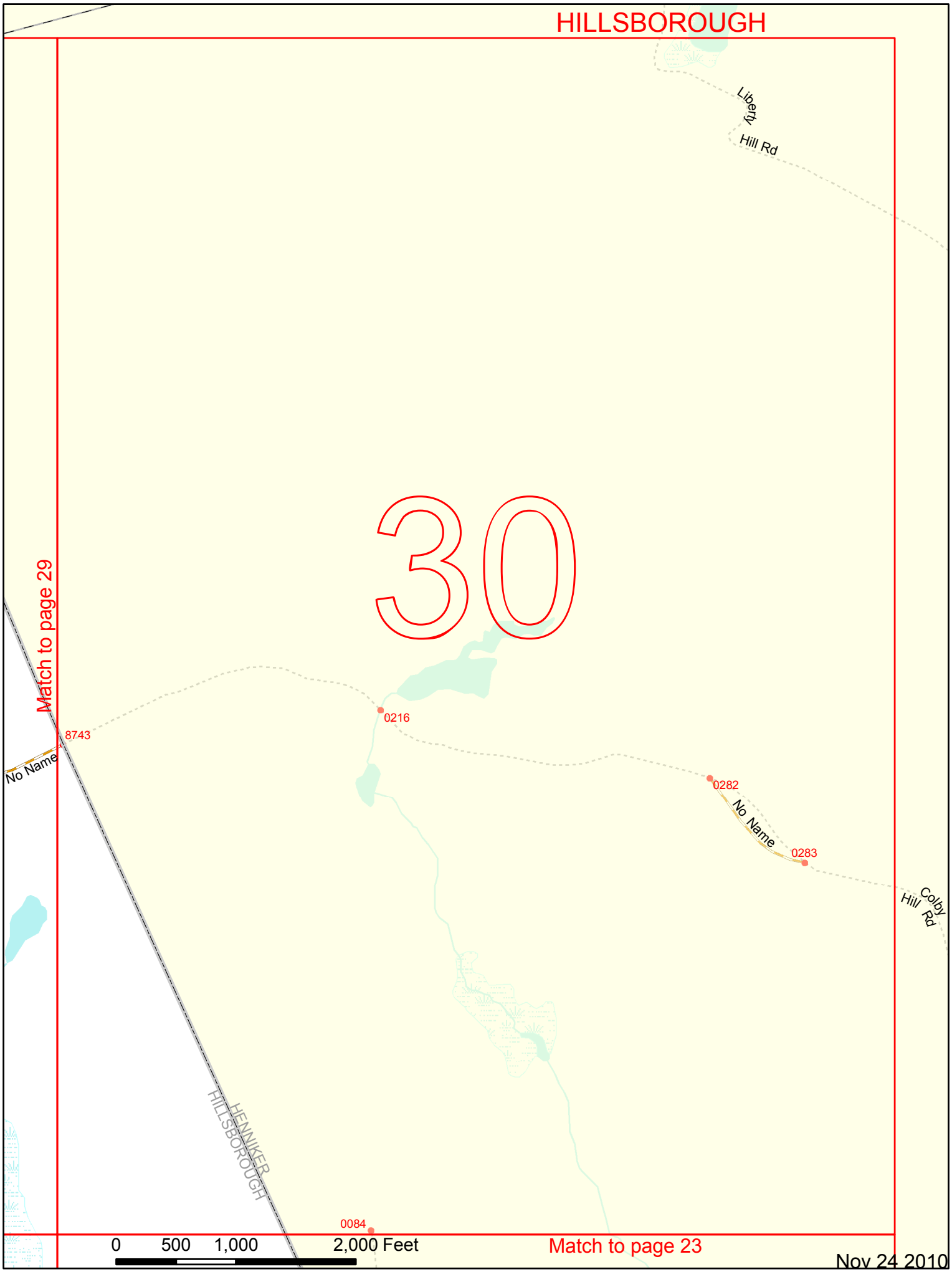
HILLSBOROUGH
Liberty Hill Rd
30
Match to page 29
0216
8743
No Name
0282
No Name
0283
Colby Hill Rd
HENNIKER
HILLSBOROUGH
0084
0 500 1,000 2,000 Feet
Match to page 23
Nov 24 2010