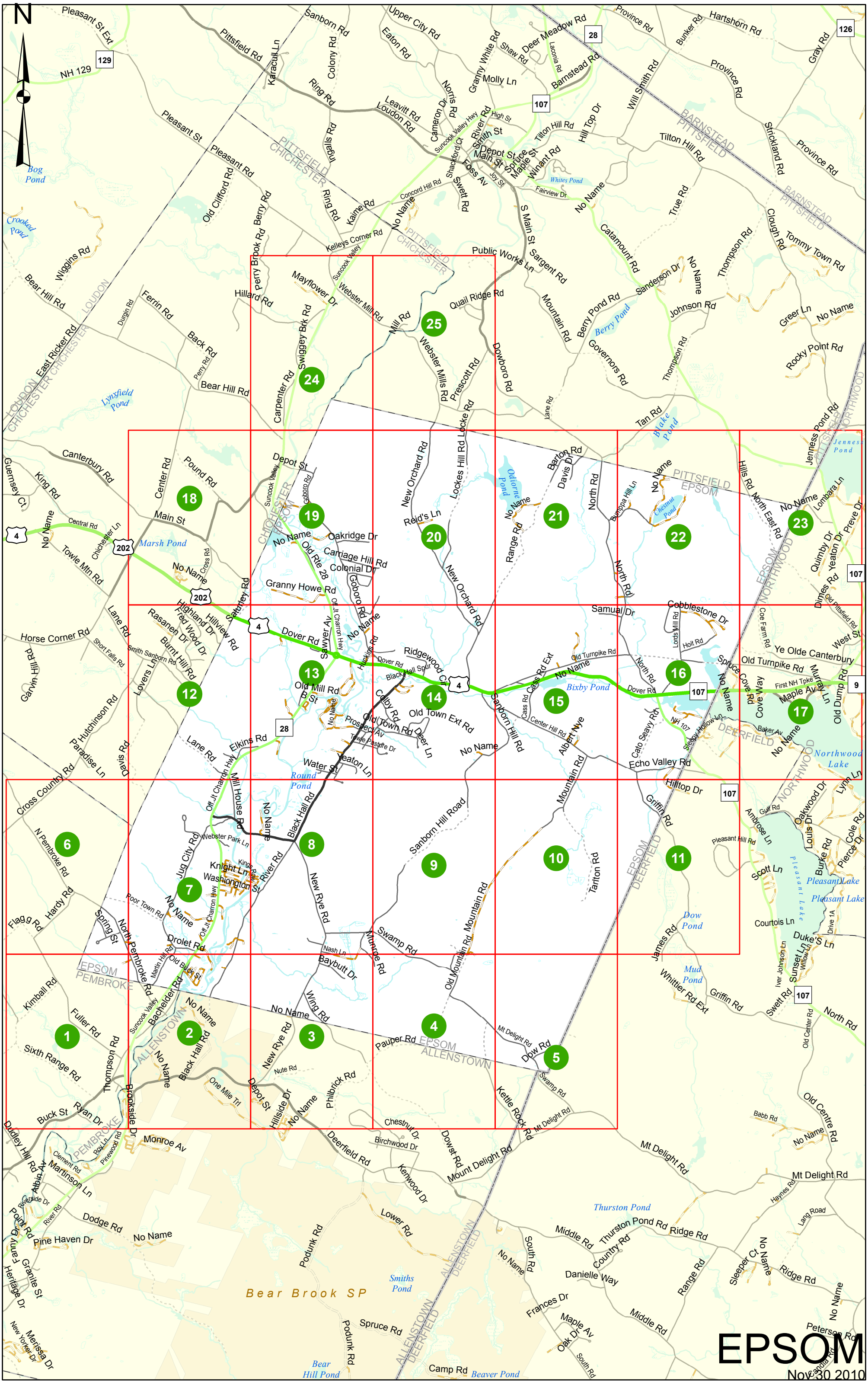
N
EPSOM
Nov 30 2010
1
2
3
4
5
6
7
8
9
10
11
12
13
14
15
16
17
18
19
20
21
22
23
24
25
Bear Brook SP
Marsh Pond
Bixby Pond
Round Pond
Odiorne Pond
Chestnut Pond
Northwood Lake
Pleasant Lake
Dow Pond
Mud Pond
Thurston Pond
Smiths Pond
Bear Hill Pond
Beaver Pond
Bog Pond
Crooked Pond
Lynxfield Pond
Blake Pond
Jenness Pond
Whites Pond
Berry Pond
PITTSFIELD
CHICHESTER
LOUDON
BARNSTEAD
EPSOM
NORTHWOOD
DEERFIELD
PEMBROKE
ALLENSTOWN

New Hampshire DOT
Department of Transportation

Maps and data sets are not guaranteed to be free from errors and omissions. Data is in a constant state of update and correction by various groups and agencies. Information displayed on this map is the best available at the time of publication.

2011 Nodal Reference Bookmap

LEGEND

Divided Highway
Linited Access

Turnpike
Toll Road

U.S. Route

N.H. Route

State Roads
(Carries NO Route Number)

Local Roads

Class 6 Roads
(Not Maintained)

Private Roads

State Line

County Line

Town Line

Rivers & Streams

Lakes & Ponds

State Parks

National & State Forests

Reference Nodes

COLLECTING REFERENCES USING NODES OR MILE MARKERS

Beginning with 2007 NHDOT will accept crash locations by *Nodal or Mile Marker Reference* on selected divided highways, as specified below:

Selected Highway Codes:

- Interstate 89 **I89_NB** or **I89_SB**
- Interstate 93 **I93_NB** or **I93_SB**
- Interstate 95 **I95_NB** or **I95_SB**
- Interstate 293 **I293_NB** or **I293_SB**
- Interstate 393 **I393_NB** or **I393_SB**
- Turnpikes **FEE_NB** or **FEE_SB** & **SPA_NB** or **SPA_SB**
- NH Route 101 **NH101NB** or **NH101SB**

NOTE:
NB = Northbound
SB = Southbound
I = Interstate
FEE = F.E. Everet Turnpike
SPA = Spaulding Turnpike

REOUIRED FIELDS:

Nodal Reference
Example

Node 1	Feet From Node 1	Node 2
*0001**	*500*	*0002**

* *Node 1 & Node 2 from NHDOT Nodal Reference Maps*

Mile Marker Reference
Example

Feet to Marker	NSEW	Mile Marker
500	***S***	***9.6***

Route/Street
I89_NB

*** *Selected Highway Code*.

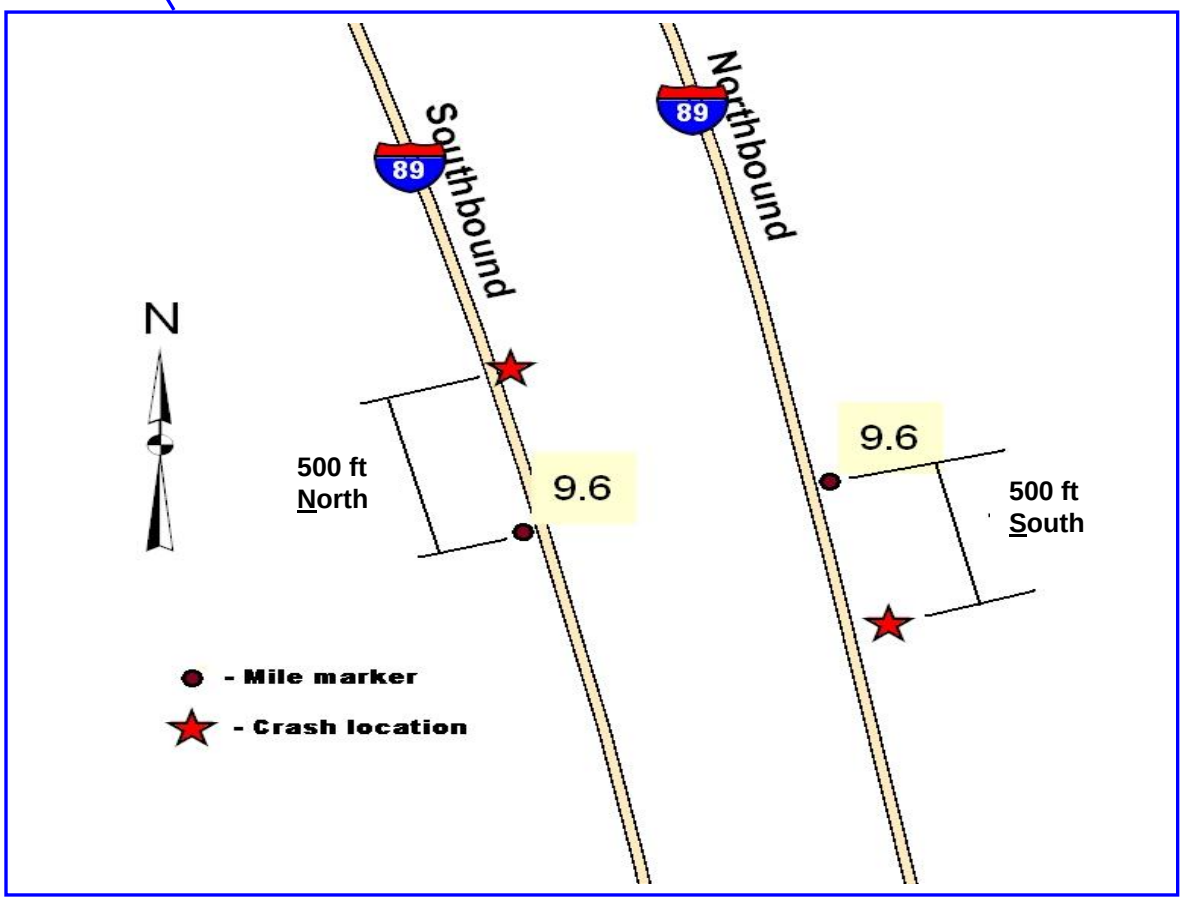

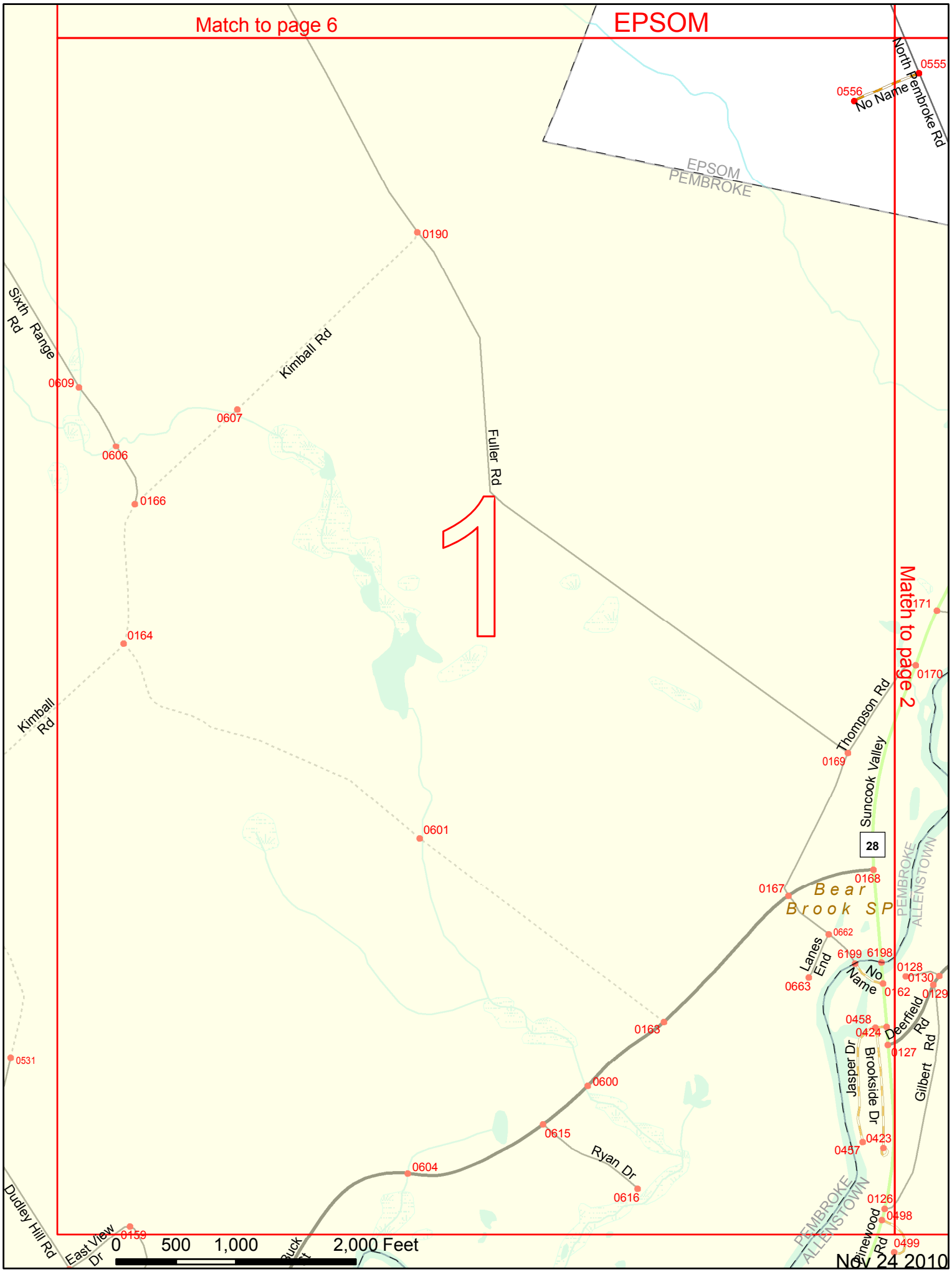
Match to page 6
EPSOM
North Pembroke Rd
0555
0556
No Name
EPSOM
PEMBROKE
0190
Sixth Range Rd
Kimball Rd
0609
0607
0606
0166
Fuller Rd
1
0164
Kimball Rd
Match to page 2
171
0170
Thompson Rd
0169
Suncook Valley
28
0601
0168
0167
Bear Brook SP
PEMBROKE
ALLENSTOWN
0662
Lanes End
6199
6198
No Name
0128
0130
0129
0663
0162
Deerfield Rd
0458
0424
0127
0163
Jasper Dr
Brookside Dr
Gilbert Rd
0531
0600
0615
0423
0457
Ryan Dr
0604
0616
PEMBROKE
ALLENSTOWN
0126
0498
Pinewood Rd
0499
Dudley Hill Rd
East View Dr
0159
0 500 1,000 2,000 Feet
Nov 24 2010

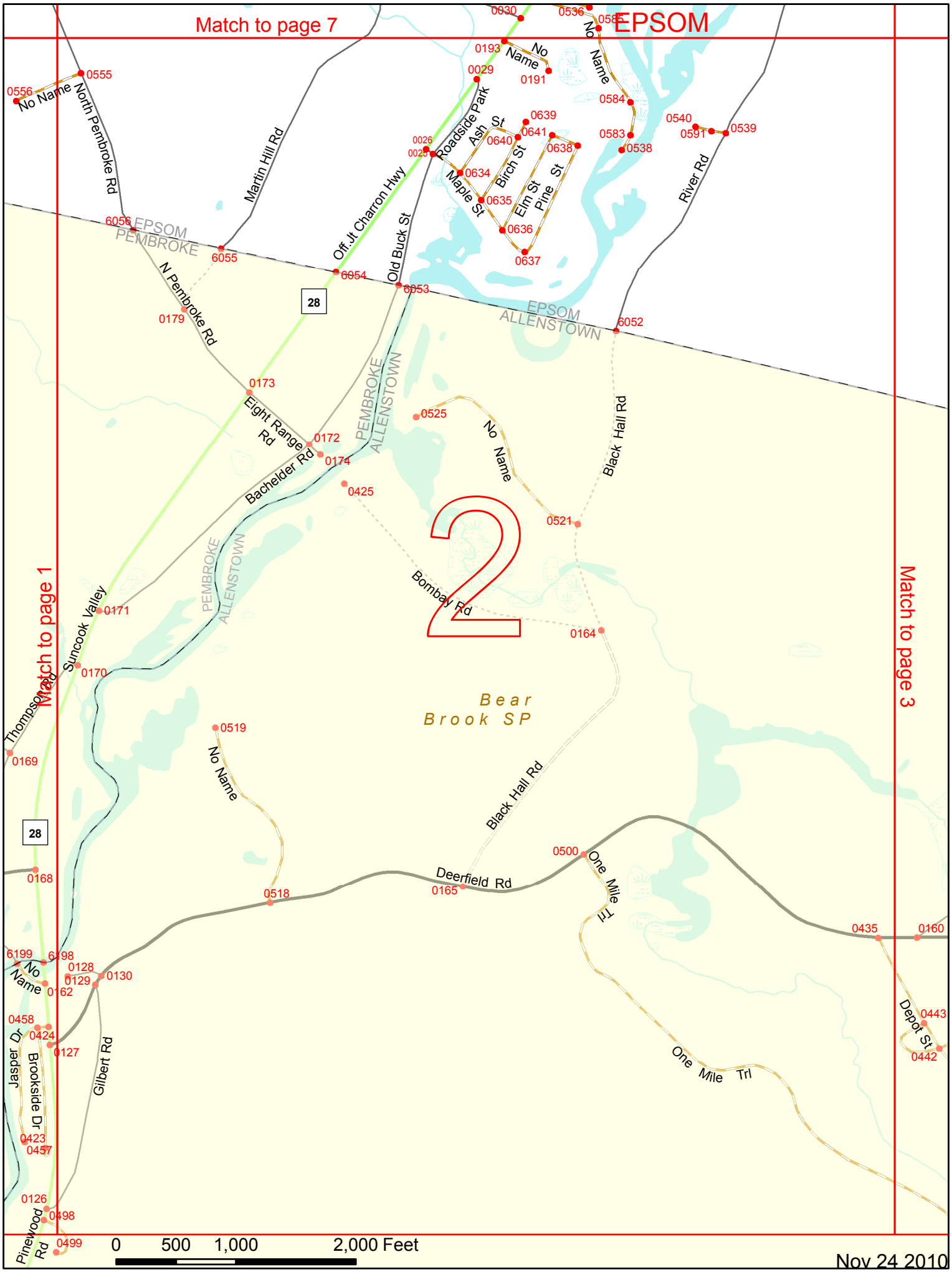
Match to page 7
EPSOM
Match to page 1
Match to page 3
No Name
North Pembroke Rd
Martin Hill Rd
Roadside Park
Ash St
Birch St
Maple St
Elm St
Pine St
Off Jt Charron Hwy
Old Buck St
River Rd
EPSOM
PEMBROKE
EPSOM
ALLENSTOWN
N Pembroke Rd
Eight Range Rd
Bachelder Rd
PEMBROKE
ALLENSTOWN
Black Hall Rd
Bombay Rd
Suncook Valley
Thompson
Bear Brook SP
Deerfield Rd
One Mile Trl
Depot St
Jasper Dr
Brookside Dr
Gilbert Rd
Pinewood Rd
28
2
0 500 1,000 2,000 Feet
Nov 24 2010

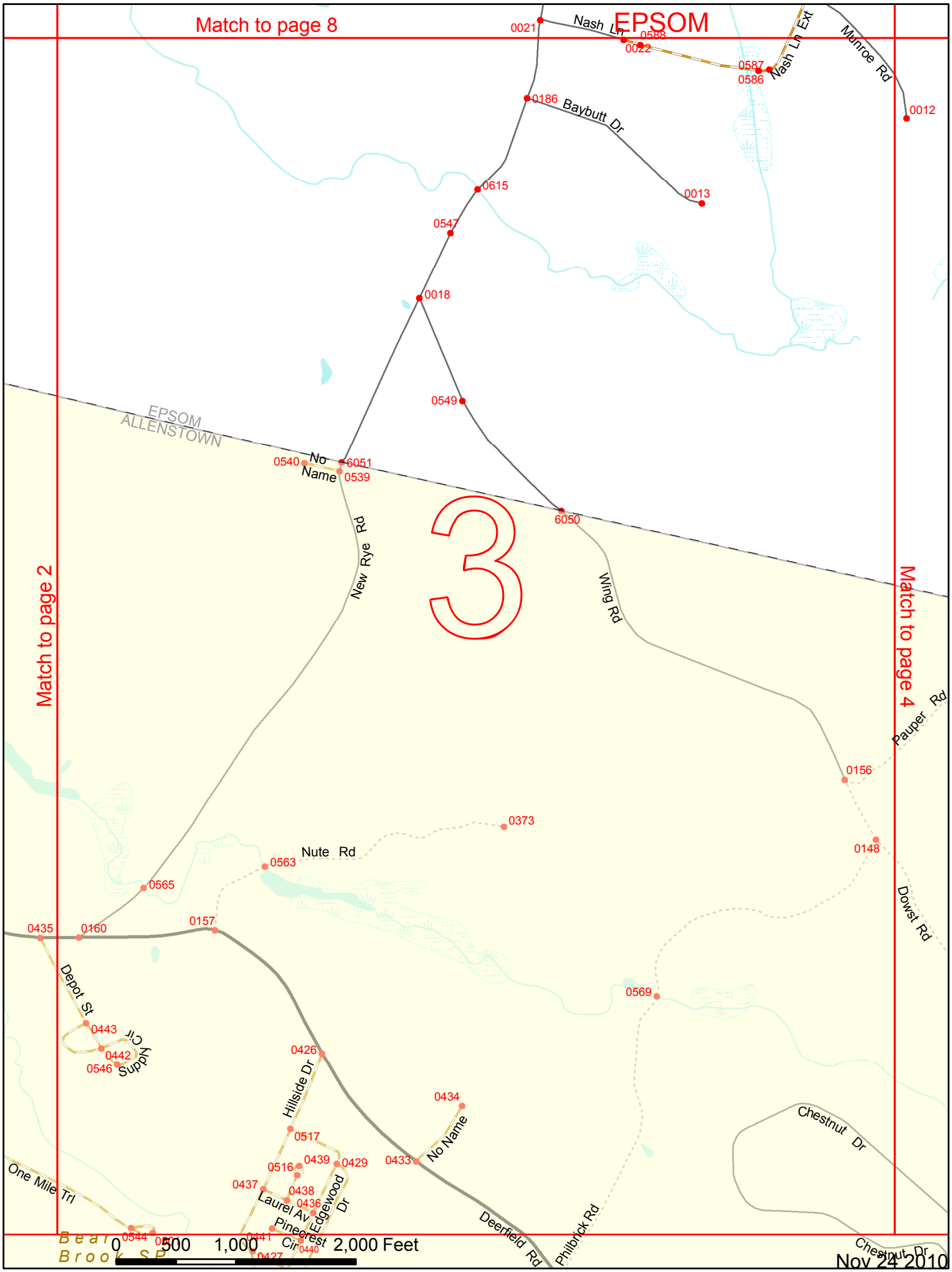
Match to page 8
EPSOM
Nash Ln
Nash Ln Ext
Munroe Rd
Baybutt Dr
EPSOM
ALLENSTOWN
No Name
New Rye Rd
Wing Rd
Match to page 2
Match to page 4
Pauper Rd
Nute Rd
Dowst Rd
Depot St
Kidds Cir
Hillside Dr
No Name
Chestnut Dr
One Mile Trl
Laurel Av
Edgewood Dr
Pineerest Cir
Deerfield Rd
Philbrick Rd
Bear Brook SP
0 500 1,000 2,000 Feet
Nov 24 2010

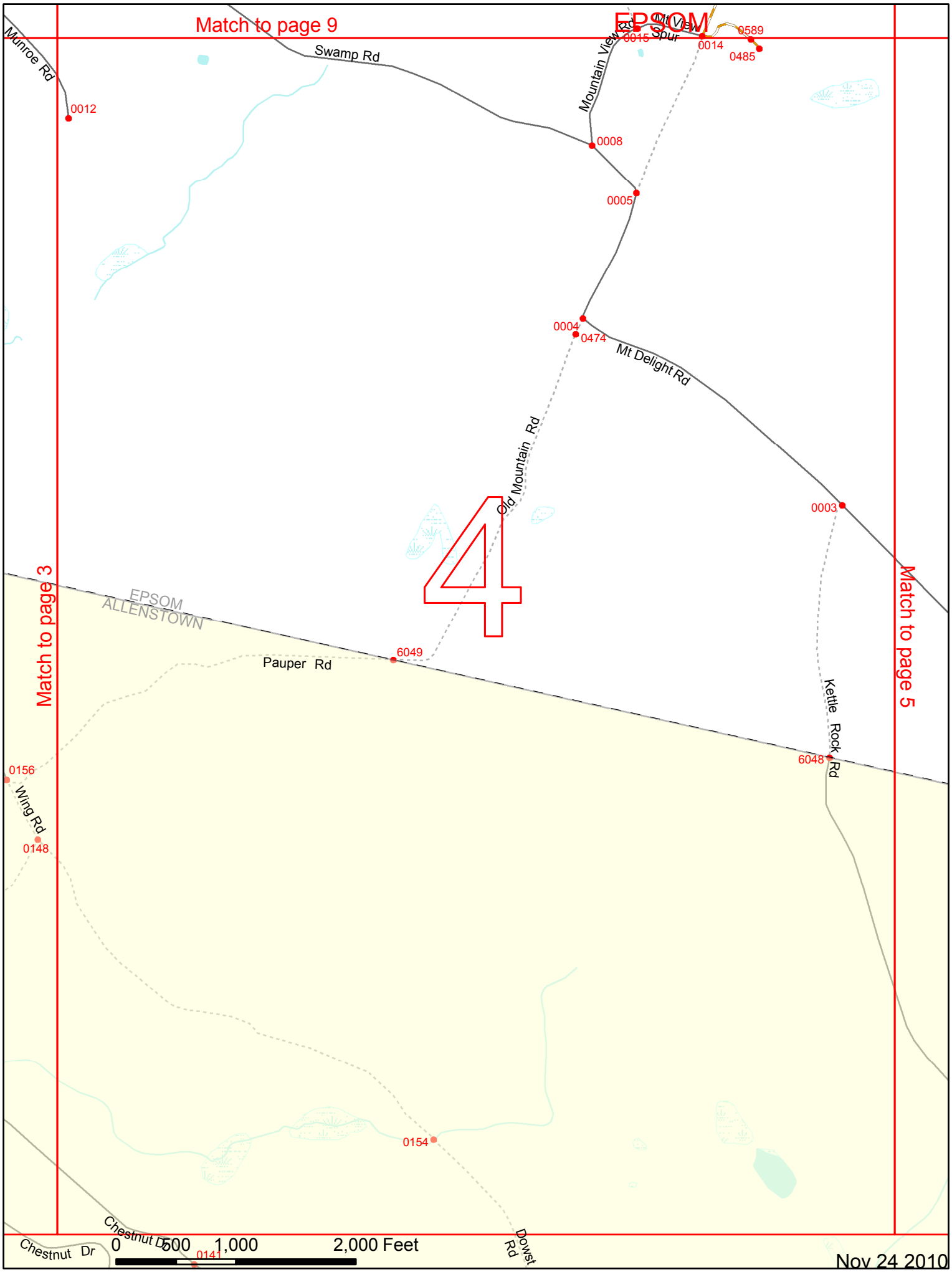
Match to page 9
EPSOM
Munroe Rd
Swamp Rd
Mt View Spur
Mountain View Rd
0015
0014
0589
0485
0012
0008
0005
0004
0474
Mt Delight Rd
Old Mountain Rd
0003
4
Match to page 3
Match to page 5
EPSOM
ALLENSTOWN
Pauper Rd
6049
Kettle Rock Rd
6048
0156
Wing Rd
0148
0154
Chestnut Dr
0141
Dowst Rd
0 500 1,000 2,000 Feet
Nov 24 2010

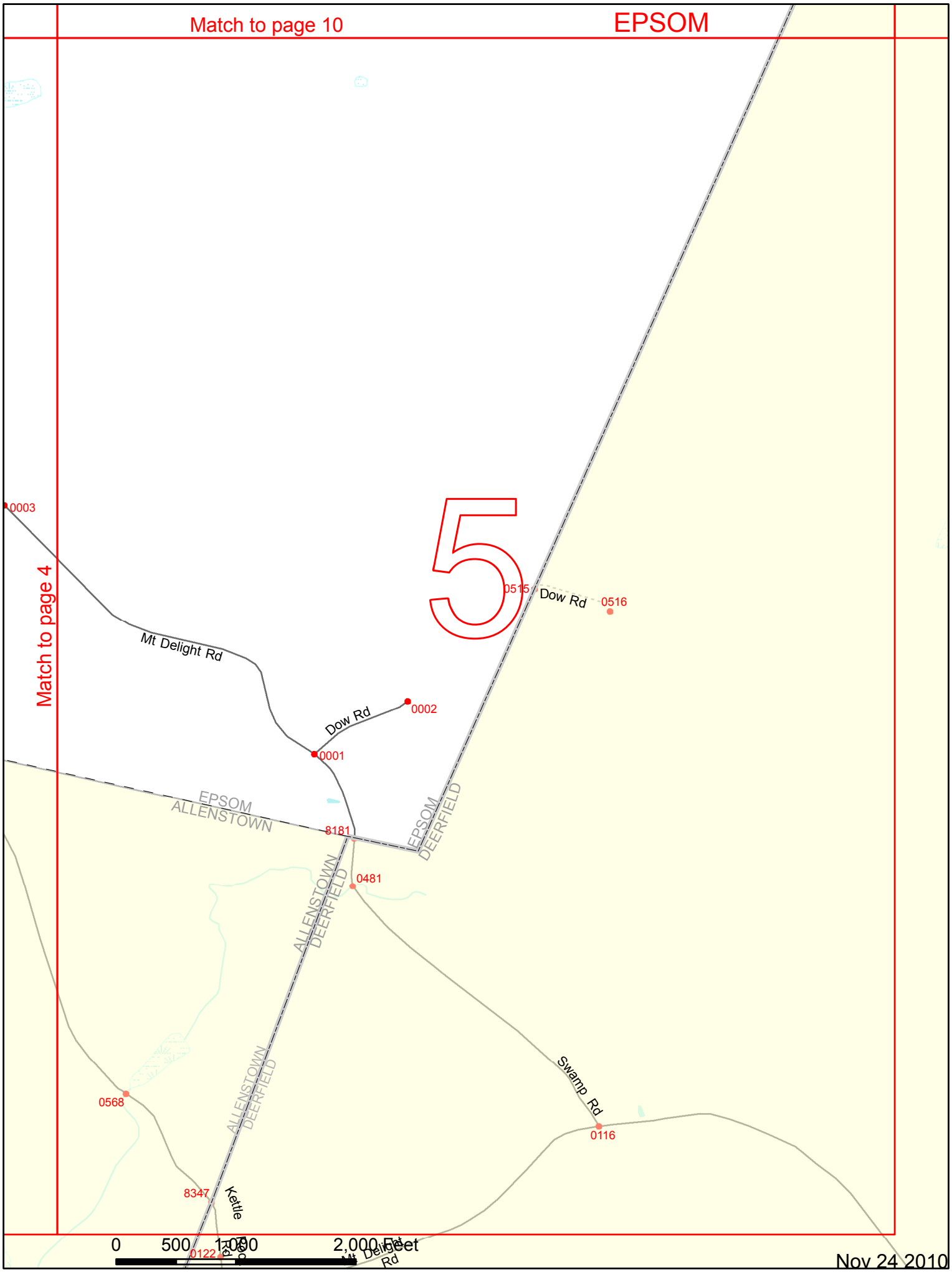
Match to page 10
EPSOM
Match to page 4
5
0003
Mt Delight Rd
Dow Rd
0002
0001
0515
Dow Rd
0516
EPSOM
ALLENSTOWN
8181
EPSOM
DEERFIELD
0481
ALLENSTOWN
DEERFIELD
ALLENSTOWN
DEERFIELD
Swamp Rd
0116
0568
8347
Kettle
0122
Mt Delight Rd
0
500
1,000
2,000 Feet
Nov 24 2010

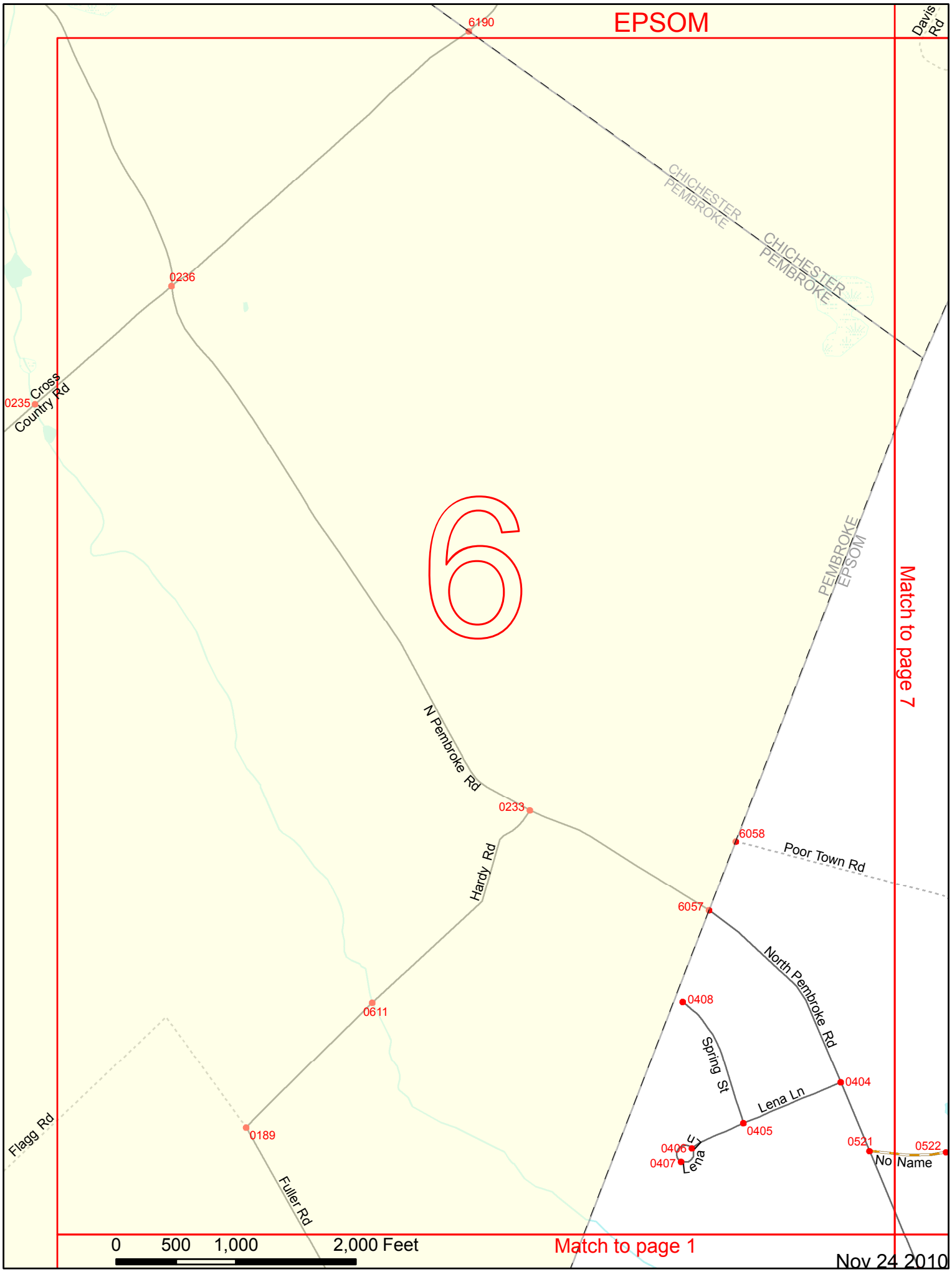
EPSOM
6190
Davis Rd
CHICHESTER
PEMBROKE
CHICHESTER
PEMBROKE
0236
0235
Cross Country Rd
6
PEMBROKE
EPSOM
Match to page 7
N Pembroke Rd
0233
Hardy Rd
6058
Poor Town Rd
6057
North Pembroke Rd
0408
Spring St
0404
Lena Ln
0405
0406
0407
Lena Ln
0521
0522
No Name
0611
0189
Flagg Rd
Fuller Rd
0 500 1,000 2,000 Feet
Match to page 1
Nov 24 2010

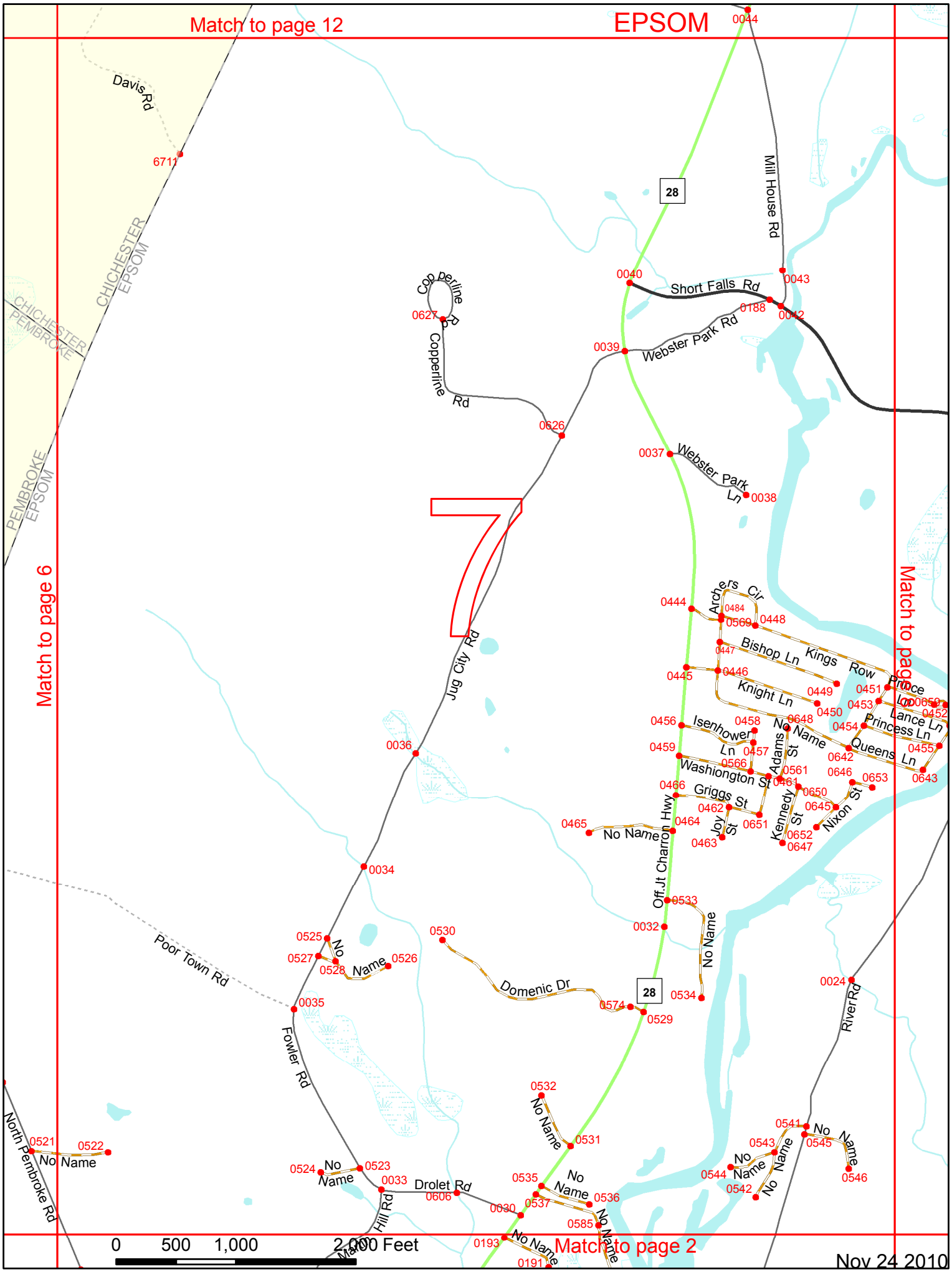
Match to page 12
EPSOM
Match to page 6
Match to page 2
7
Davis Rd
6711
CHICHESTER
EPSOM
CHICHESTER
PEMBROKE
PEMBROKE
EPSOM
28
Mill House Rd
0044
0040
0043
Short Falls Rd
0188
0042
Webster Park Rd
0039
Copperline Rd
0627
Copperline Rd
0626
0037
Webster Park Ln
0038
Jug City Rd
0036
0034
0035
Poor Town Rd
Fowler Rd
Archers Cir
0444
0484
0569
0448
Bishop Ln
Kings Row
0447
0446
0445
Knight Ln
0449
0450
Prince Ln
0451
0453
0452
Lance Ln
Princess Ln
0454
0455
Queens Ln
0642
0643
0646
0653
0456
Isenhower Ln
0458
0457
0459
Washington St
0566
No Name
0648
Adams St
0561
0461
Kennedy St
0650
0645
Nixon St
0652
0647
0466
Griggs St
0462
0651
Joy St
0463
0465
No Name
0464
Off.Jt Charron Hwy
0533
0032
No Name
0534
0530
Domenic Dr
0574
0529
0525
0527
0528
No Name
0526
0524
No Name
0523
0033
Drolet Rd
0606
Hill Rd
0030
0532
No Name
0531
0535
No Name
0536
0537
0585
No Name
0193
No Name
0191
0541
No Name
0545
0543
No Name
0544
No Name
0542
0546
0024
River Rd
North Pembroke Rd
0521
0522
No Name
0 500 1,000 2,000 Feet
Nov 24 2010

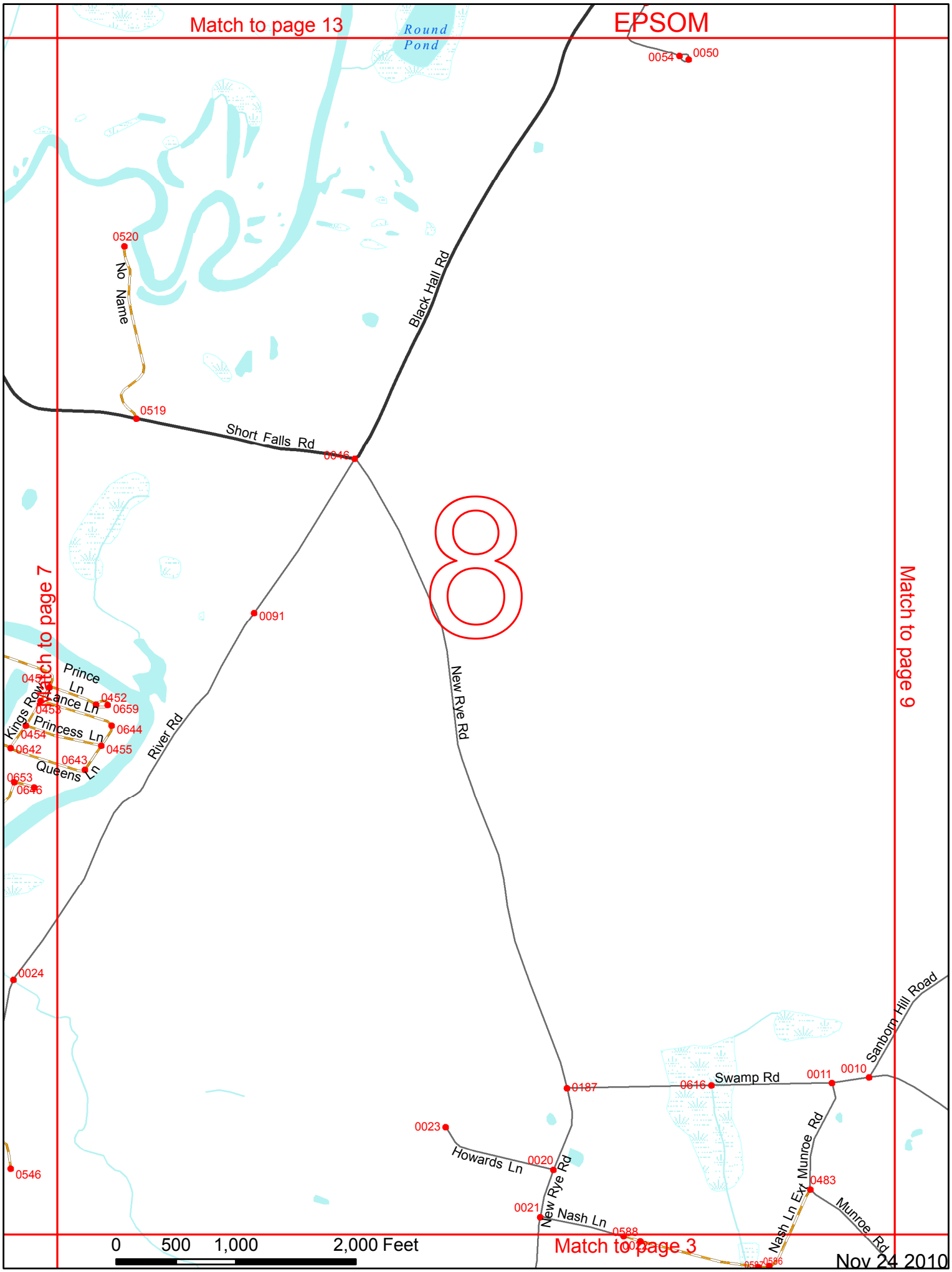
Match to page 13
EPSOM
Round Pond
0054
0050
0520
No Name
Black Hall Rd
0519
Short Falls Rd
0046
8
0091
Match to page 7
Match to page 9
Prince Ln
0451
0452
Kings Row
Prince Ln
0453
0659
Princess Ln
0644
0454
0455
0642
0643
Queens Ln
0653
0646
River Rd
New Rye Rd
0024
0546
0187
0616
Swamp Rd
0011
0010
Sanborn Hill Road
0023
Howards Ln
0020
New Rye Rd
0021
New Nash Ln
0588
Nash Ln Ext
Munroe Rd
0483
Munroe Rd
Match to page 3
0 500 1,000 2,000 Feet
Nov 24 2010

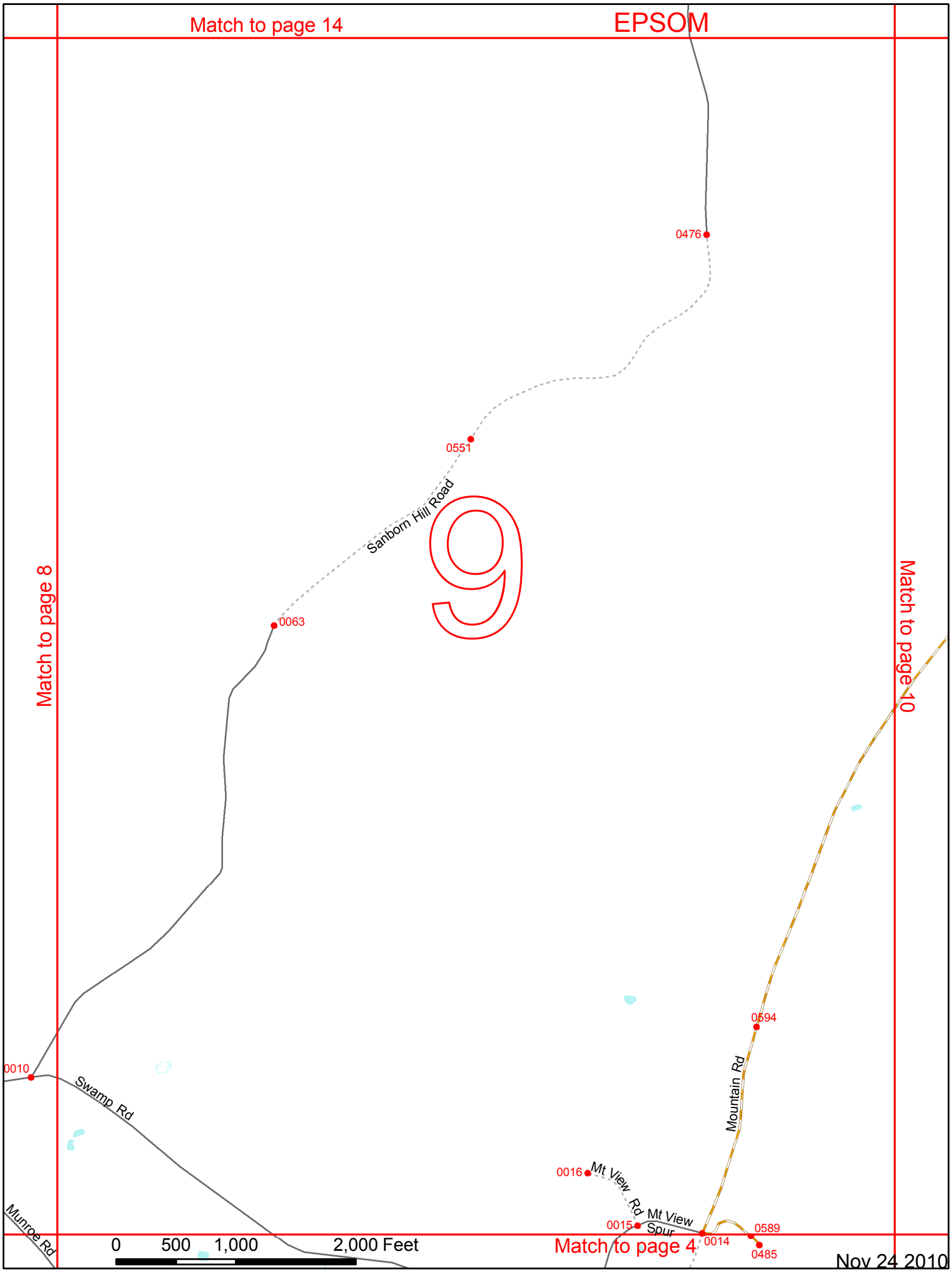
Match to page 14
EPSOM
Match to page 8
Match to page 10
Match to page 4
9
0476
0551
Sanborn Hill Road
0063
0010
Swamp Rd
Munroe Rd
0594
Mountain Rd
0016
Mt View Rd
Mt View Spur
0015
0014
0589
0485
0
500
1,000
2,000 Feet
Nov 24 2010

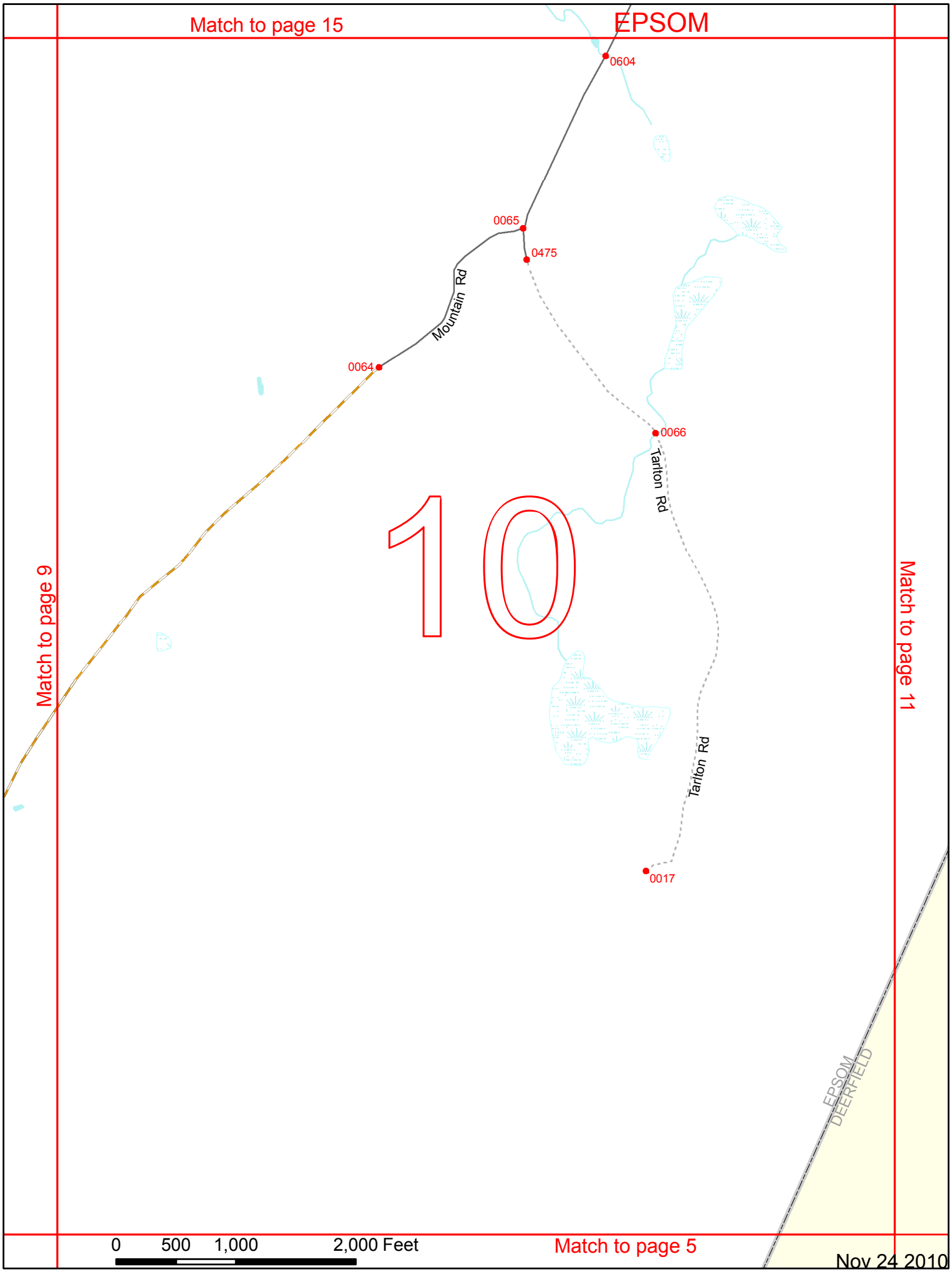
Match to page 15
EPSOM
0604
0065
0475
Mountain Rd
0064
0066
Tarlton Rd
10
Tarlton Rd
0017
Match to page 9
Match to page 11
EPSOM
DEERFIELD
0 500 1,000 2,000 Feet
Match to page 5
Nov 24 2010

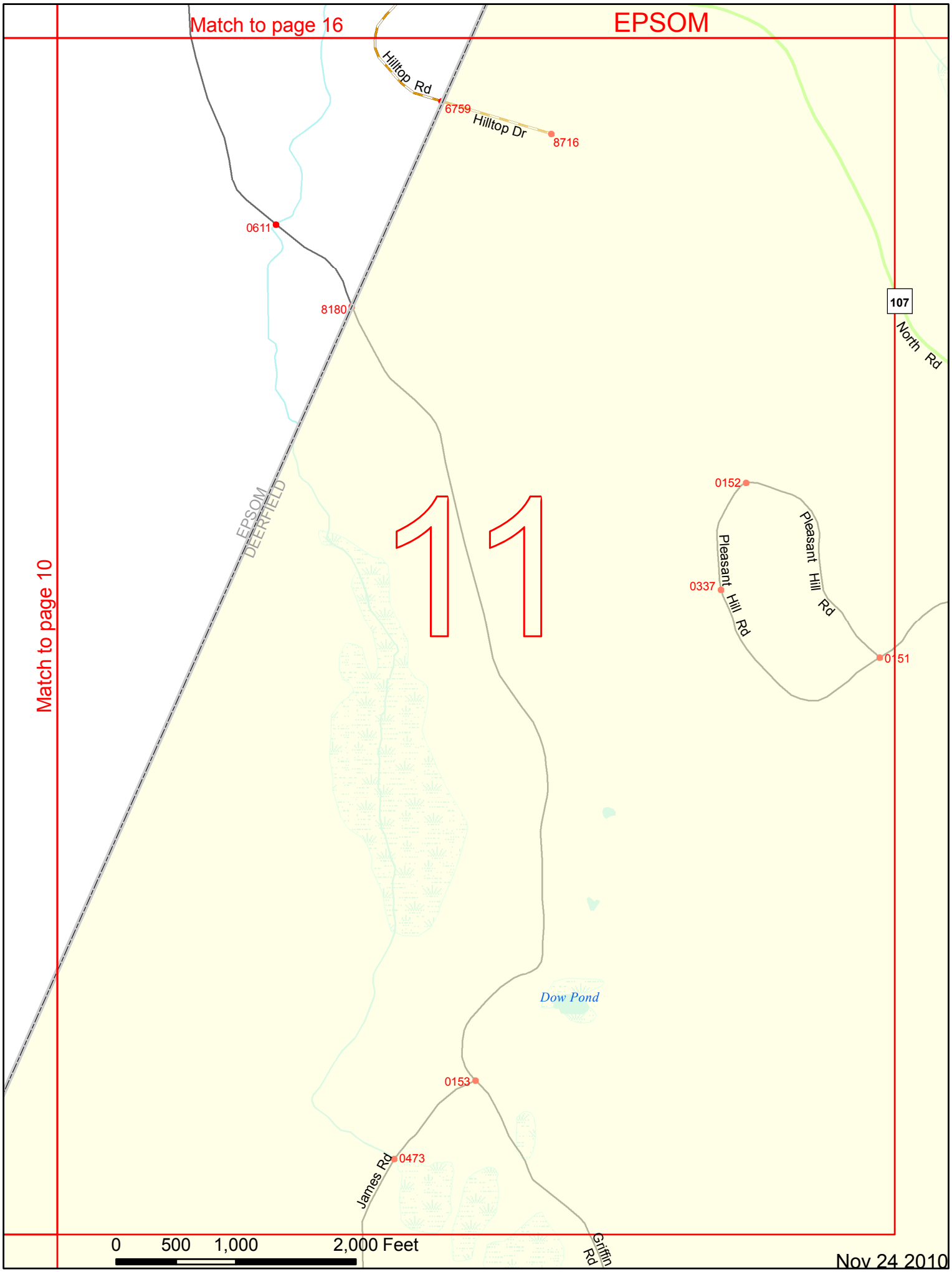
Match to page 16
EPSOM
Hilltop Rd
6759
Hilltop Dr
8716
0611
8180
107
North Rd
EPSOM
DEERFIELD
11
0152
Pleasant Hill Rd
Pleasant Hill Rd
0337
0151
Match to page 10
Dow Pond
0153
James Rd
0473
Griffin Rd
0 500 1,000 2,000 Feet
Nov 24 2010

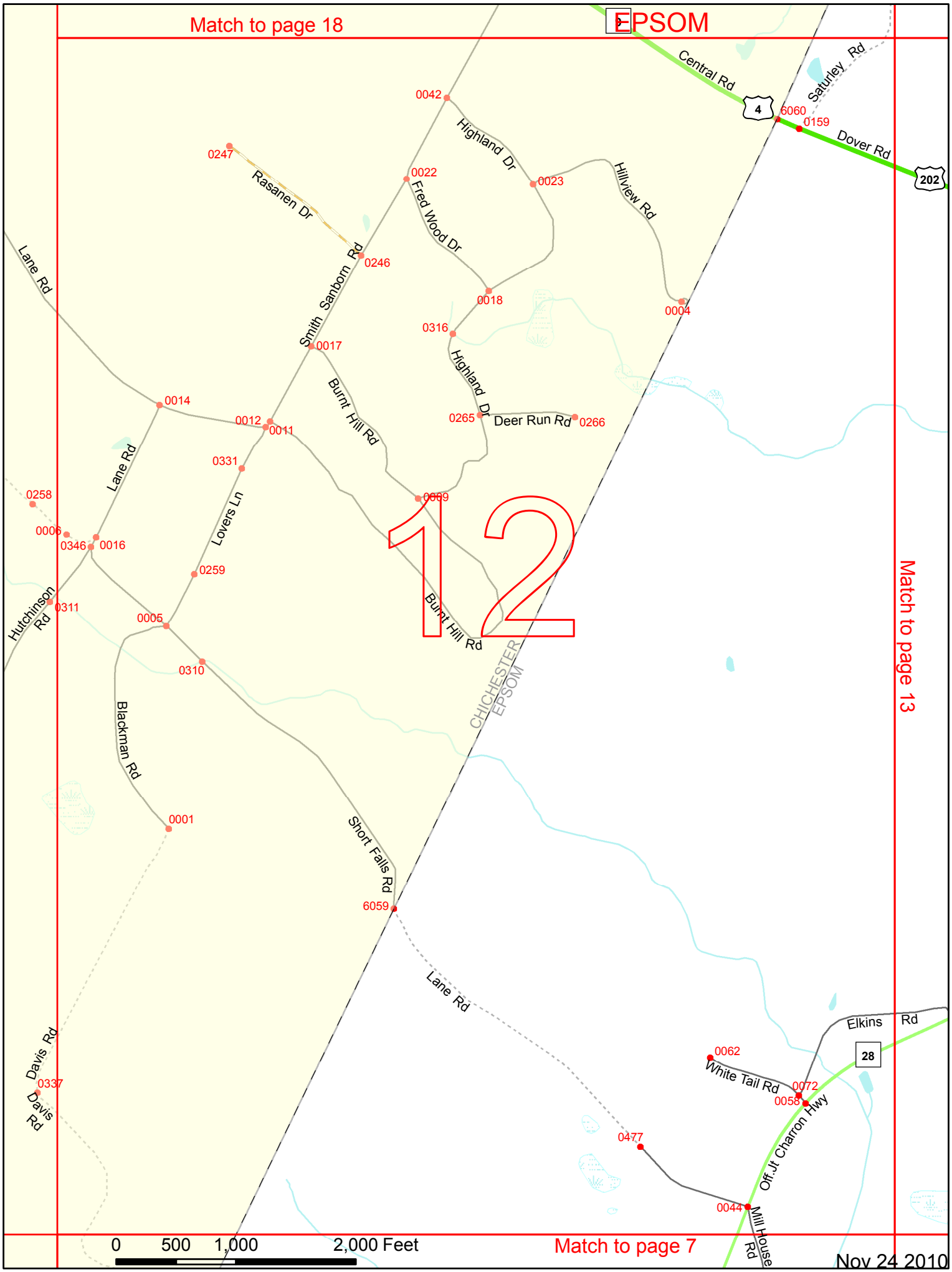
Match to page 18
EPSOM
Central Rd
4
Saturley Rd
6060
0159
Dover Rd
202
0042
Highland Dr
0247
Rasanen Dr
0022
Fred Wood Dr
0023
Hillview Rd
Lane Rd
0246
Smith Sanborn Rd
0018
0004
0316
0017
Highland Dr
Burnt Hill Rd
0014
0012
0011
0265
Deer Run Rd
0266
0331
Lane Rd
0258
0009
12
0006
0346
0016
Lovers Ln
0259
Hutchinson Rd
0311
0005
Burnt Hill Rd
0310
CHICHESTER
EPSOM
Blackman Rd
0001
Short Falls Rd
6059
Lane Rd
Elkins Rd
28
0062
White Tail Rd
0072
0058
Davis Rd
0337
Davis Rd
0477
Off Jt Charron Hwy
0044
Mill House Rd
Match to page 13
0 500 1,000 2,000 Feet
Match to page 7
Nov 24 2010

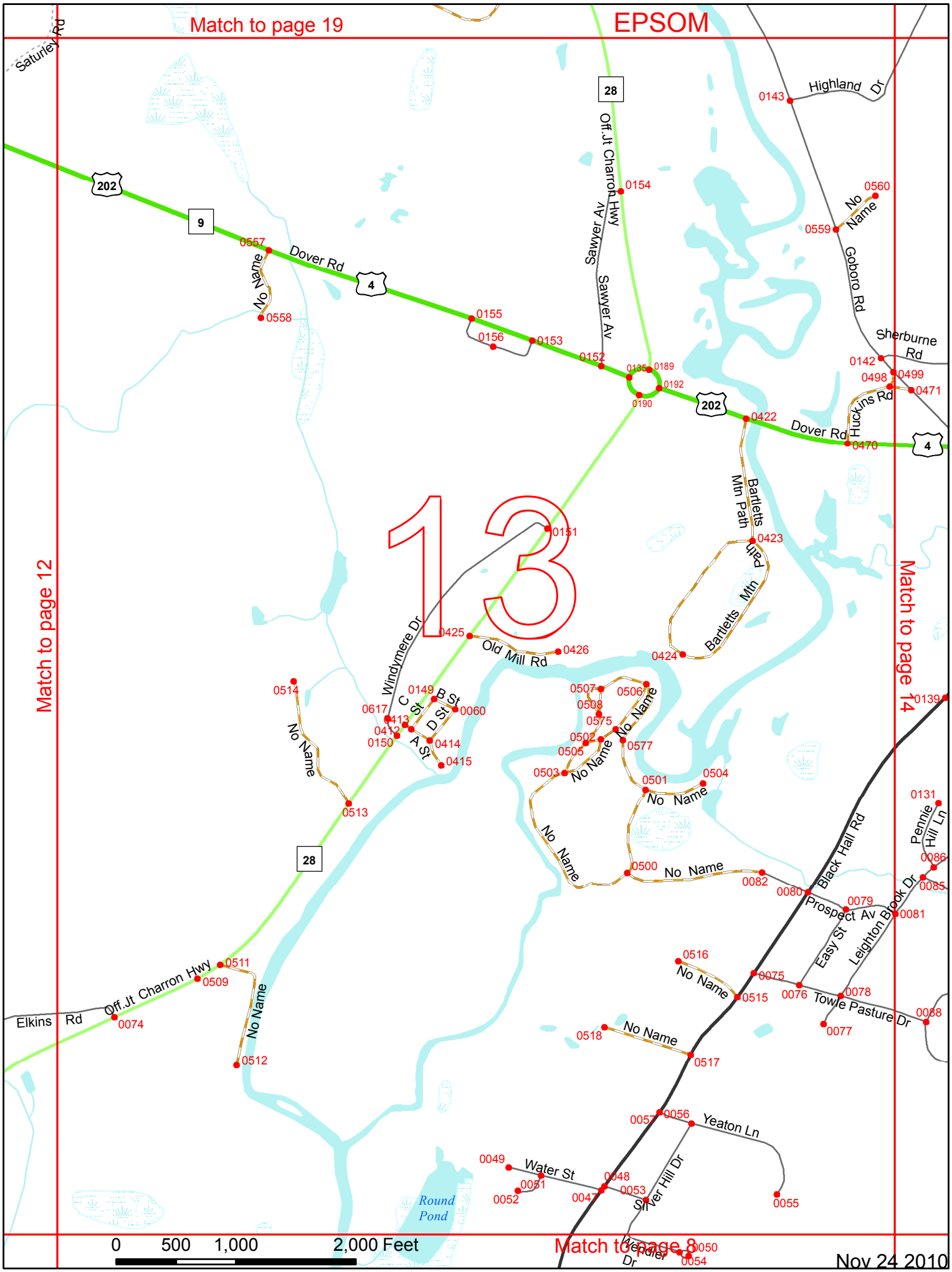
Match to page 19
EPSOM
Match to page 12
Match to page 14
Match to page 8
13
Saturley Rd
Highland Dr
Off Jt Charron Hwy
Sawyer Av
Dover Rd
No Name
Goboro Rd
Sherburne Rd
Huckins Rd
Bartletts Mtn Path
Bartletts Mtn
Windymere Dr
Old Mill Rd
B St
C St
D St
A St
Black Hall Rd
Pennie Hill Ln
Prospect Av
Easy St
Leighton Brook Dr
Towle Pasture Dr
Yeaton Ln
Water St
Silver Hill Dr
Elkins Rd
Round Pond
0 500 1,000 2,000 Feet
Nov 24 2010

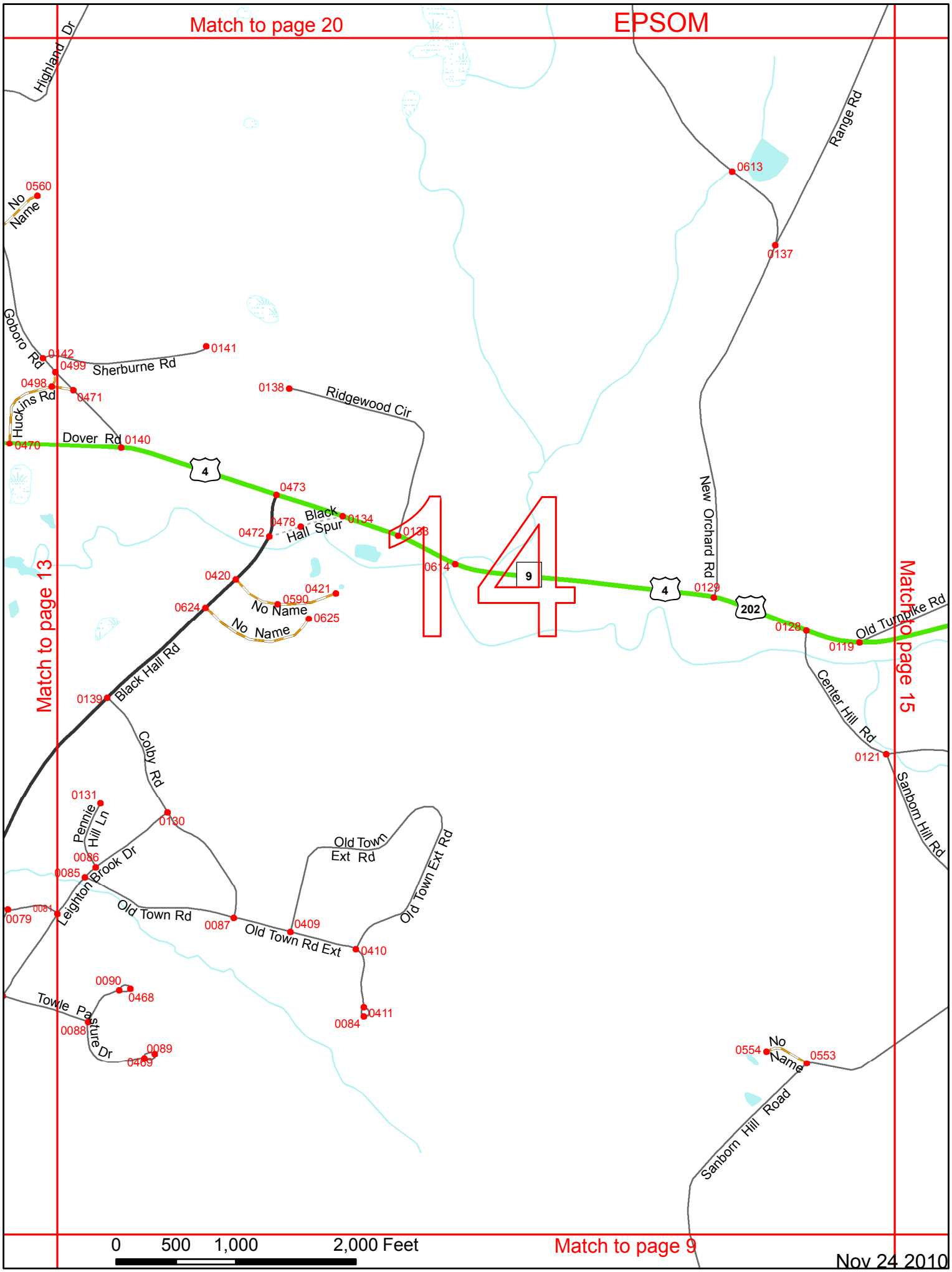
Match to page 20
EPSOM
Highland Dr
Range Rd
0613
0137
0560
No Name
Goboro Rd
0142
0499
Sherburne Rd
0141
0498
0471
Huckins Rd
0138
Ridgewood Cir
0470
Dover Rd
0140
4
0473
Black Hall Spur
0478
0472
0134
0133
0614
9
4
New Orchard Rd
0129
202
0420
0421
0590
No Name
0624
0625
No Name
0128
Old Turnpike Rd
0119
Match to page 13
Match to page 15
Black Hall Rd
0139
Center Hill Rd
0121
Sanborn Hill Rd
Colby Rd
0131
Pennie Hill Ln
0130
Old Town Ext Rd
Old Town Ext Rd
0086
0085
Leighton Brook Dr
0081
0079
Old Town Rd
0087
0409
Old Town Rd Ext
0410
0090
0468
Towle Pasture Dr
0088
0411
0084
0089
0469
0554
No Name
0553
Sanborn Hill Road
0
500
1,000
2,000 Feet
Match to page 9
Nov 24 2010

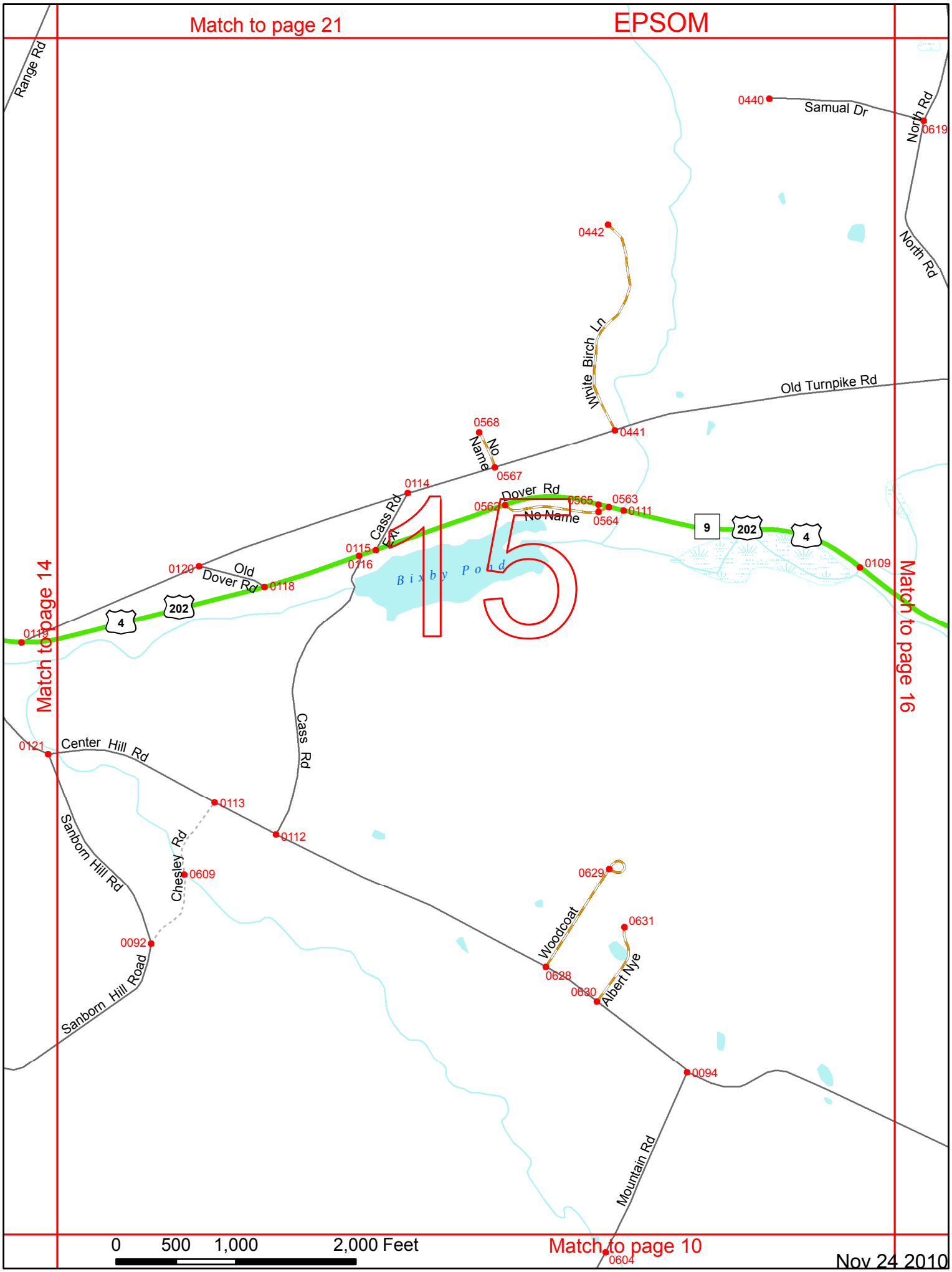
Match to page 21
EPSOM
Range Rd
Samual Dr
North Rd
0440
0619
0442
White Birch Ln
Old Turnpike Rd
0441
0568
No Name
0567
0114
Cass Rd
Ext
Dover Rd
0562
0565
0563
0111
No Name
0564
9
202
4
0109
0115
0116
Bixby Pond
0120
Old Dover Rd
0118
202
4
0119
Match to page 14
Match to page 16
Cass Rd
0121
Center Hill Rd
0113
0112
Sanborn Hill Rd
Chesley Rd
0609
0629
Woodcoat
0631
0092
0628
0630
Albert Nye
Sanborn Hill Road
0094
Mountain Rd
0604
0 500 1,000 2,000 Feet
Match to page 10
Nov 24 2010

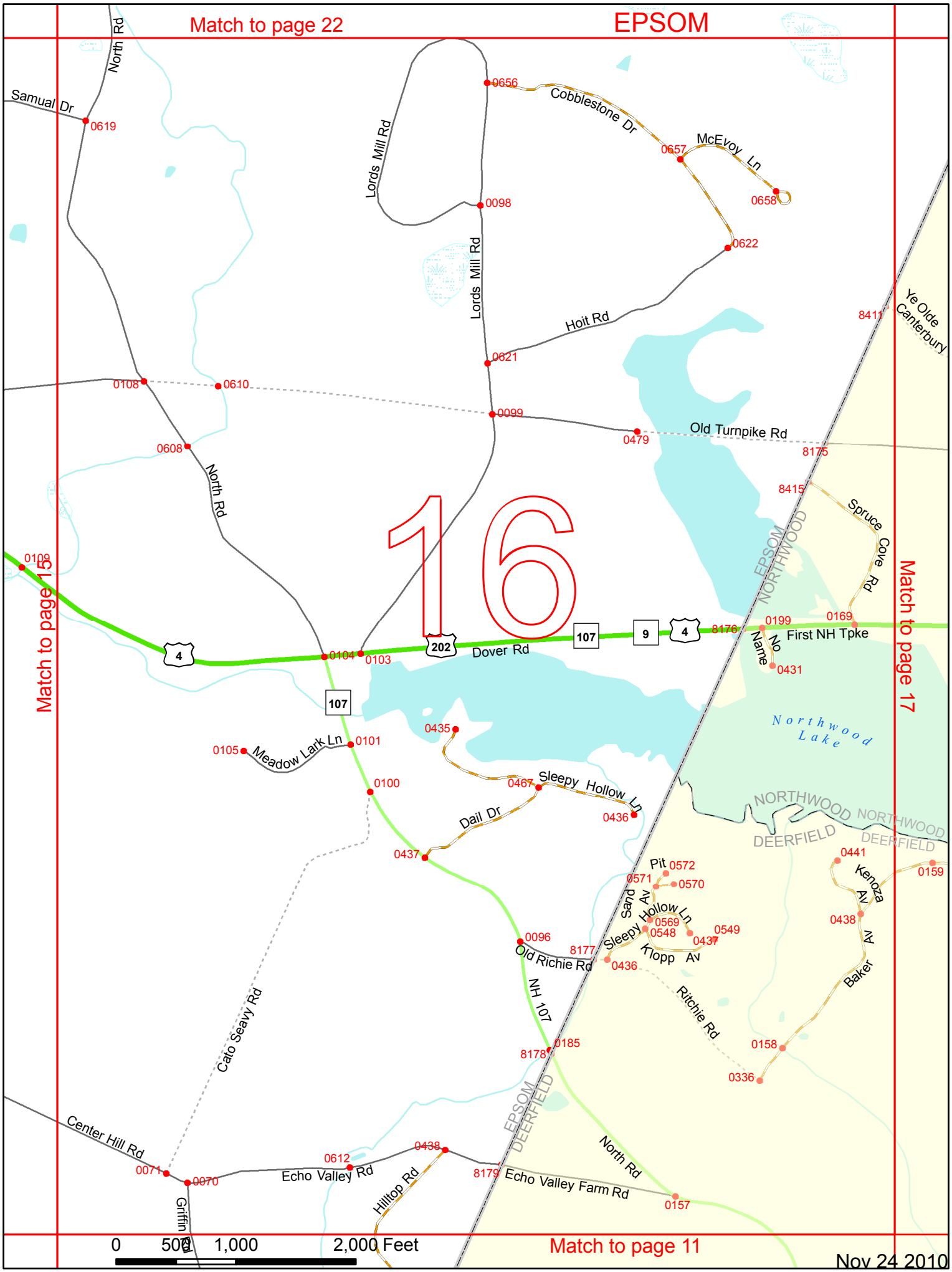
Match to page 22
EPSOM
Match to page 15
Match to page 17
Match to page 11
16
North Rd
Samual Dr
0619
Lords Mill Rd
0656
Cobblestone Dr
0657
McEvoy Ln
0658
0098
0622
Hoit Rd
0621
Ye Olde Canterbury
8411
0108
0610
0099
0479
Old Turnpike Rd
8175
0608
North Rd
8415
Spruce Cove Rd
EPSOM
NORTHWOOD
0109
4
0104
0103
202
Dover Rd
107
9
4
8176
0199
0169
First NH Tpke
No Name
0431
107
Northwood Lake
0435
0105
Meadow Lark Ln
0101
0100
0467
Sleepy Hollow Ln
0436
Dail Dr
0437
NORTHWOOD
NORTHWOOD
DEERFIELD
DEERFIELD
0441
0159
Pit
0572
0571
0570
Sand Av
Kenoza Av
0438
Sleepy Hollow Ln
0569
0548
0549
0437
0096
8177
Old Richie Rd
Klopp Av
0436
Baker Av
NH 107
Ritchie Rd
Cato Seavy Rd
8178
0185
0158
0336
EPSOM
DEERFIELD
Center Hill Rd
0438
0612
0071
0070
Echo Valley Rd
Hilltop Rd
8179
Echo Valley Farm Rd
North Rd
0157
Griffin Rd
0
500
1,000
2,000 Feet
Nov 24 2010

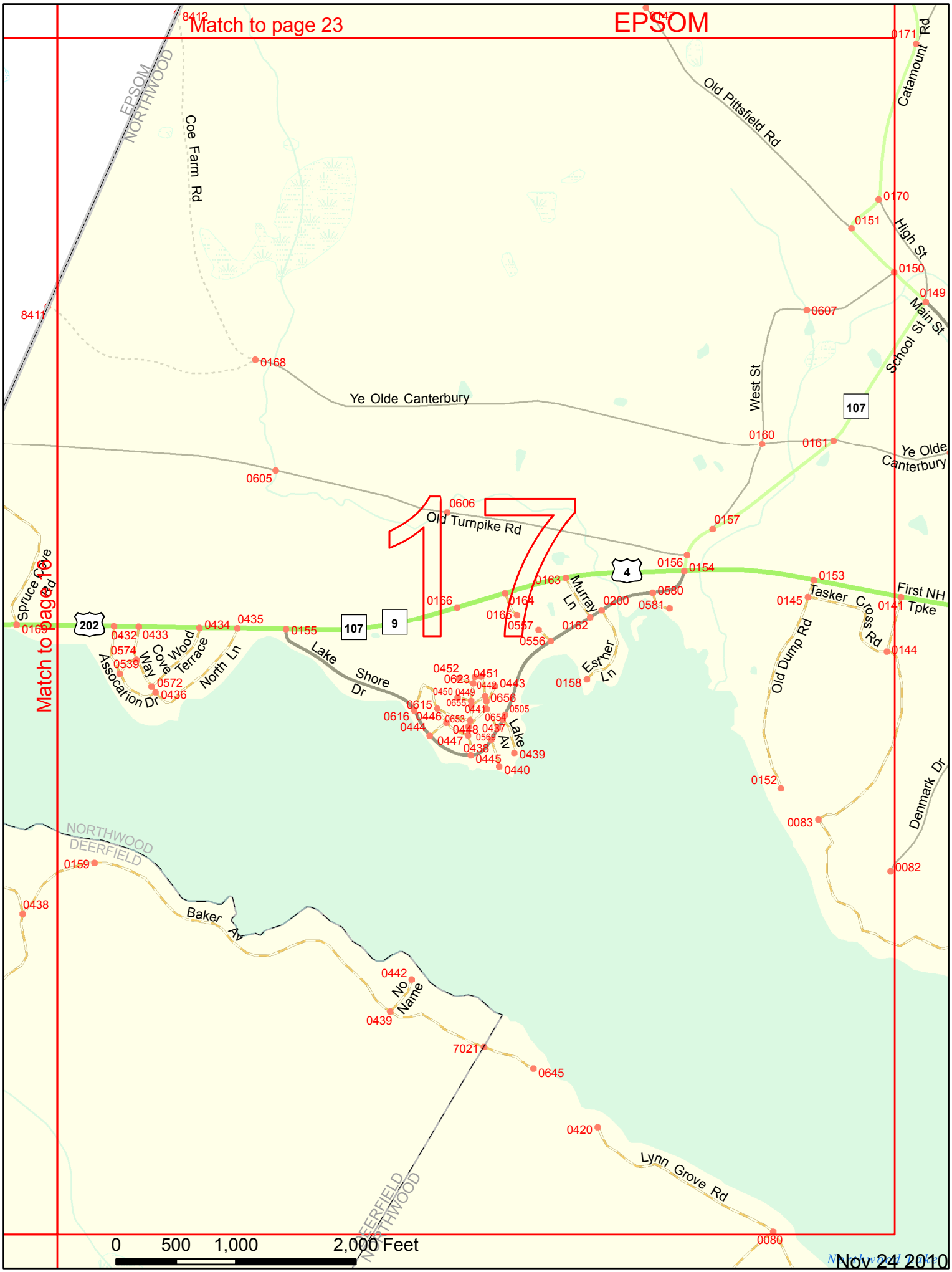
Match to page 23
EPSOM
Match to page 10
17
EPSOM
NORTHWOOD
Coe Farm Rd
Old Pittsfield Rd
Catamount Rd
High St
Main St
School St
West St
Ye Olde Canterbury
Ye Olde Canterbury
Old Turnpike Rd
Murray Ln
Esther Ln
Lake Shore Dr
Lake Av
First NH Tpke
Tasker Cross Rd
Old Dump Rd
Denmark Dr
Spruce Cove Rd
Association Dr
Wood Terrace
Cove Way
North Ln
NORTHWOOD
DEERFIELD
Baker Av
No Name
Lynn Grove Rd
DEERFIELD
NORTHWOOD
202
107
9
4
107
0 500 1,000 2,000 Feet
Nov 24 2010

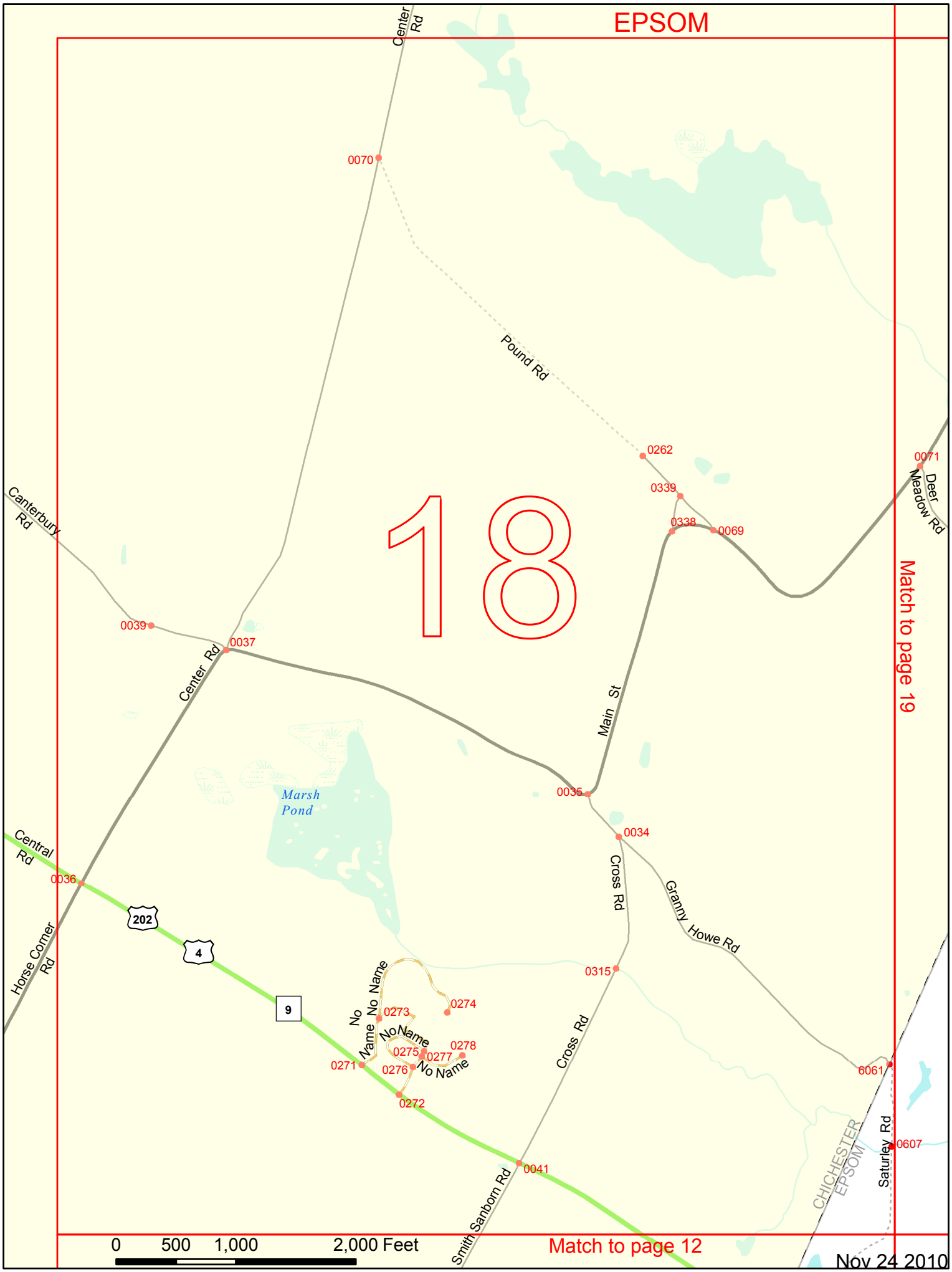
EPSOM
18
Center Rd
Pound Rd
Canterbury Rd
Center Rd
Main St
Deer Meadow Rd
Marsh Pond
Central Rd
Horse Corner Rd
202
4
9
Cross Rd
Granny Howe Rd
Cross Rd
No Name
No Name
No Name
No Name
Smith Sanborn Rd
Saturley Rd
CHICHESTER
EPSOM
0070
0262
0339
0338
0069
0071
0039
0037
0035
0034
0036
0315
0274
0273
0275
0277
0278
0276
0271
0272
0041
6061
0607
Match to page 19
Match to page 12
0 500 1,000 2,000 Feet
Nov 24 2010

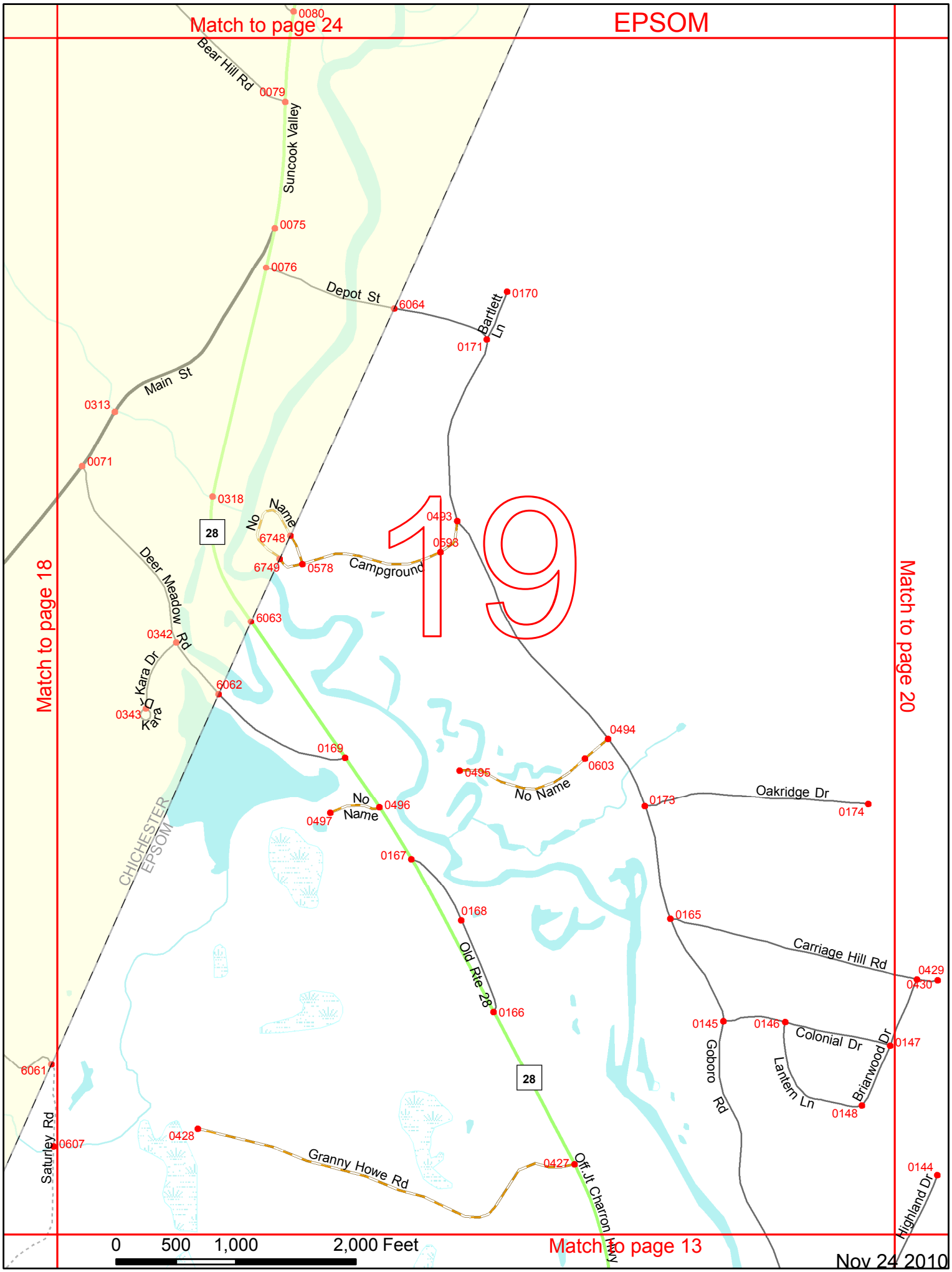

0 500 1,000 2,000 Feet

Nov 24 2010

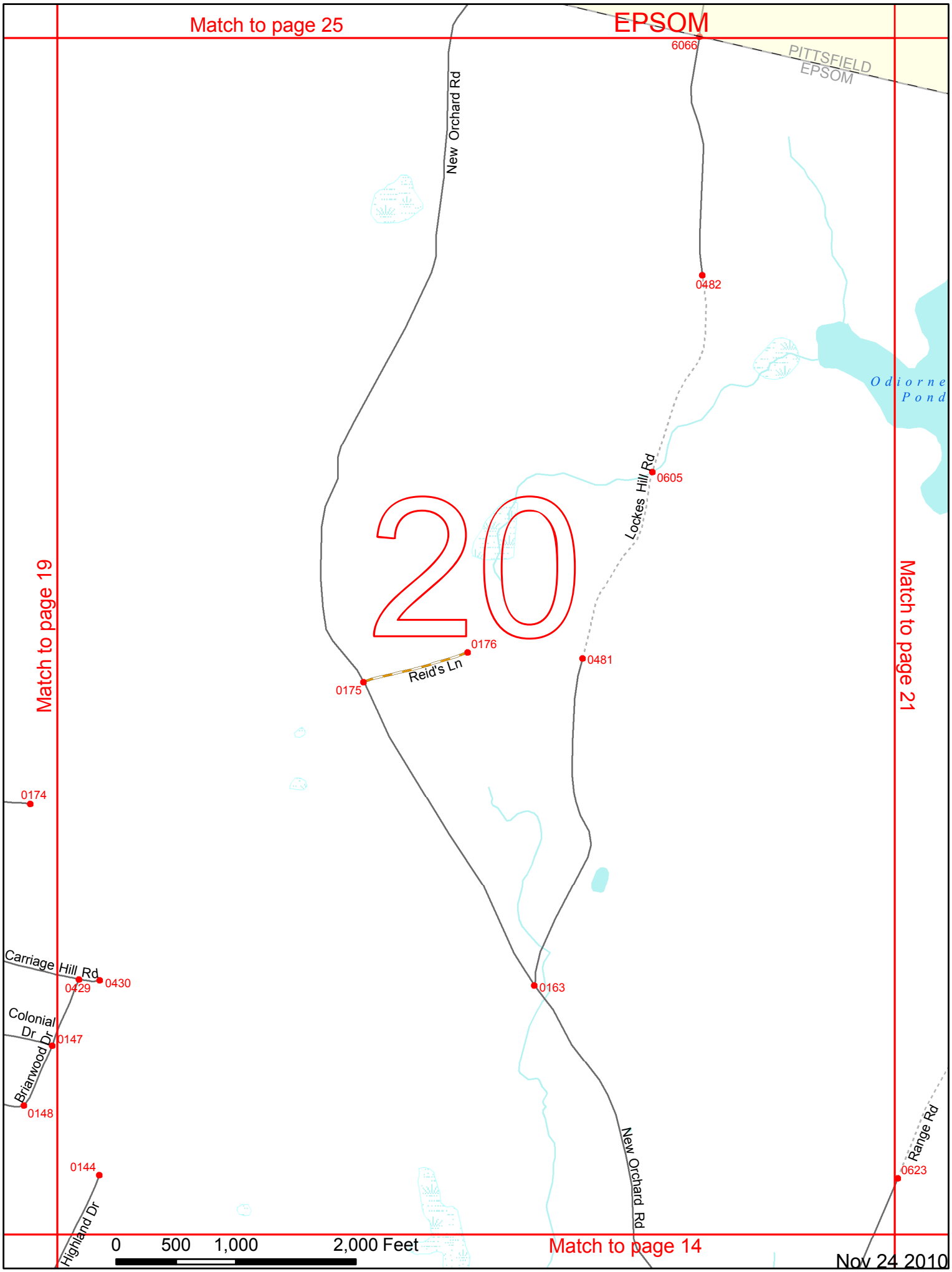
Match to page 25
EPSOM
PITTSFIELD
EPSOM
6066
New Orchard Rd
0482
Odiorne Pond
Lockes Hill Rd
0605
20
0176
Reid's Ln
0175
0481
Match to page 19
Match to page 21
0174
Carriage Hill Rd
0429
0430
0163
Colonial Dr
0147
Briarwood Dr
0148
0144
Highland Dr
New Orchard Rd
Range Rd
0623
0 500 1,000 2,000 Feet
Match to page 14
Nov 24 2010

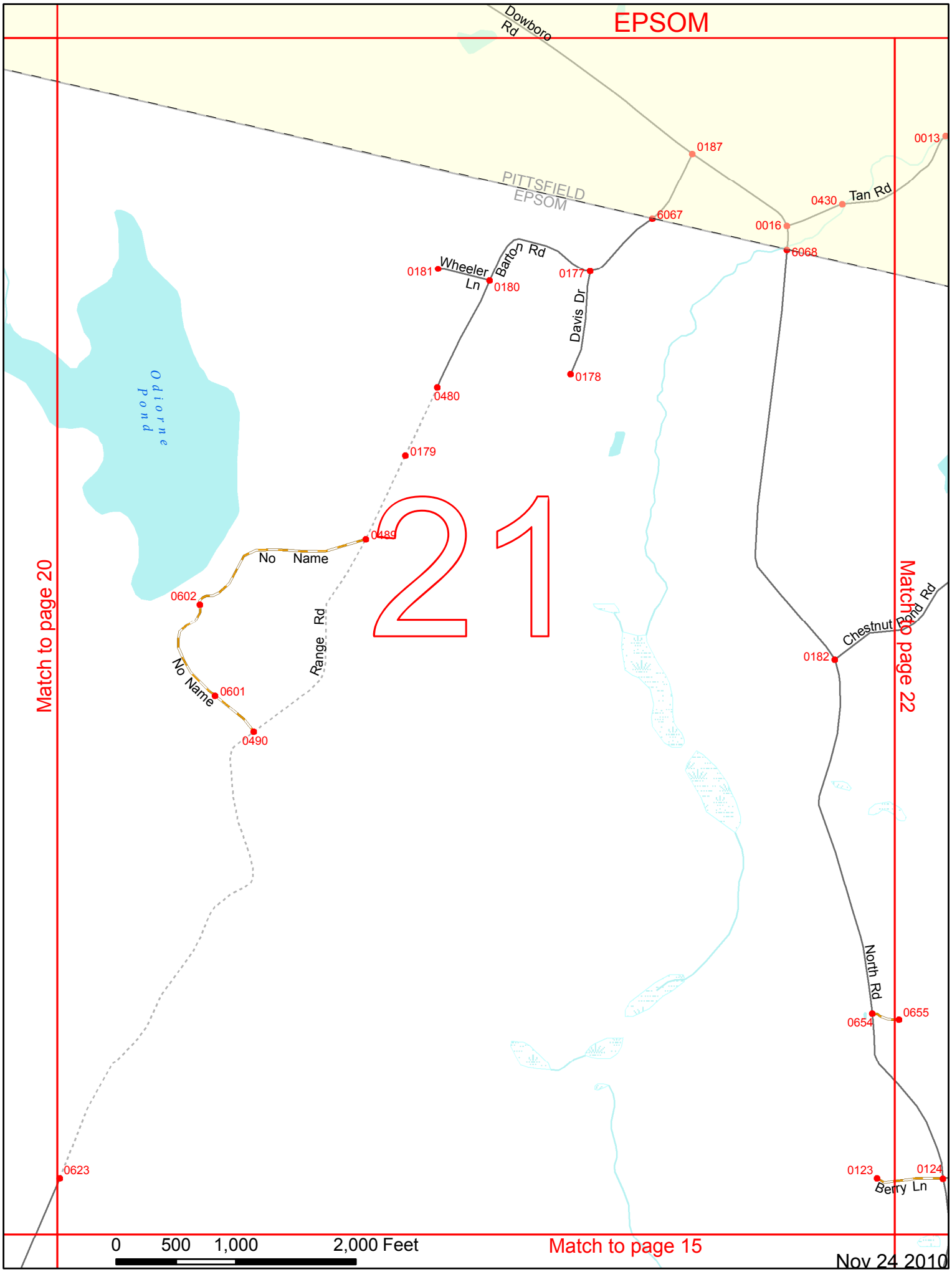
EPSOM
Dowboro Rd
PITTSFIELD
EPSOM
0187
0013
0430
Tan Rd
0016
6067
6068
Barton Rd
0181
Wheeler Ln
0180
0177
Davis Dr
0178
0480
0179
Odiorne Pond
21
0489
No Name
0602
Range Rd
No Name
0601
0490
Chestnut Pond Rd
0182
North Rd
0654
0655
0623
0123
0124
Berry Ln
Match to page 20
Match to page 22
Match to page 15
0 500 1,000 2,000 Feet
Nov 24 2010

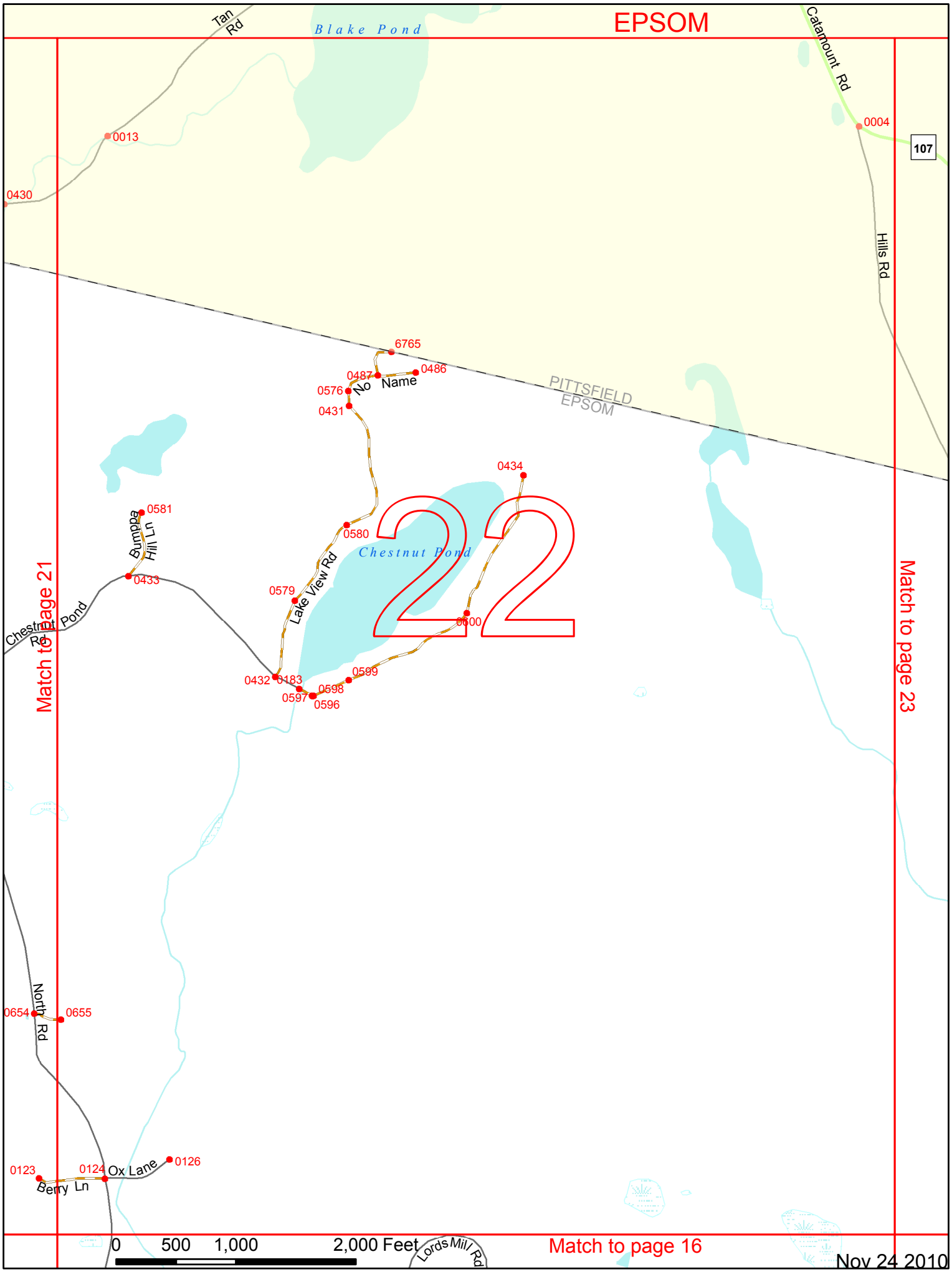
EPSOM
Blake Pond
Tan Rd
Catamount Rd
0004
107
0013
0430
Hills Rd
6765
0487
0486
No Name
0576
0431
PITTSFIELD
EPSOM
0434
0581
Bumpee Hill Ln
0580
Chestnut Pond
22
0433
Lake View Rd
0579
Chestnut Pond Rd
0600
0432
0183
0599
0598
0597
0596
Match to page 21
Match to page 23
North Rd
0654
0655
0123
0124
Ox Lane
0126
Berry Ln
0
500
1,000
2,000 Feet
Lords Mill Rd
Match to page 16
Nov 24 2010

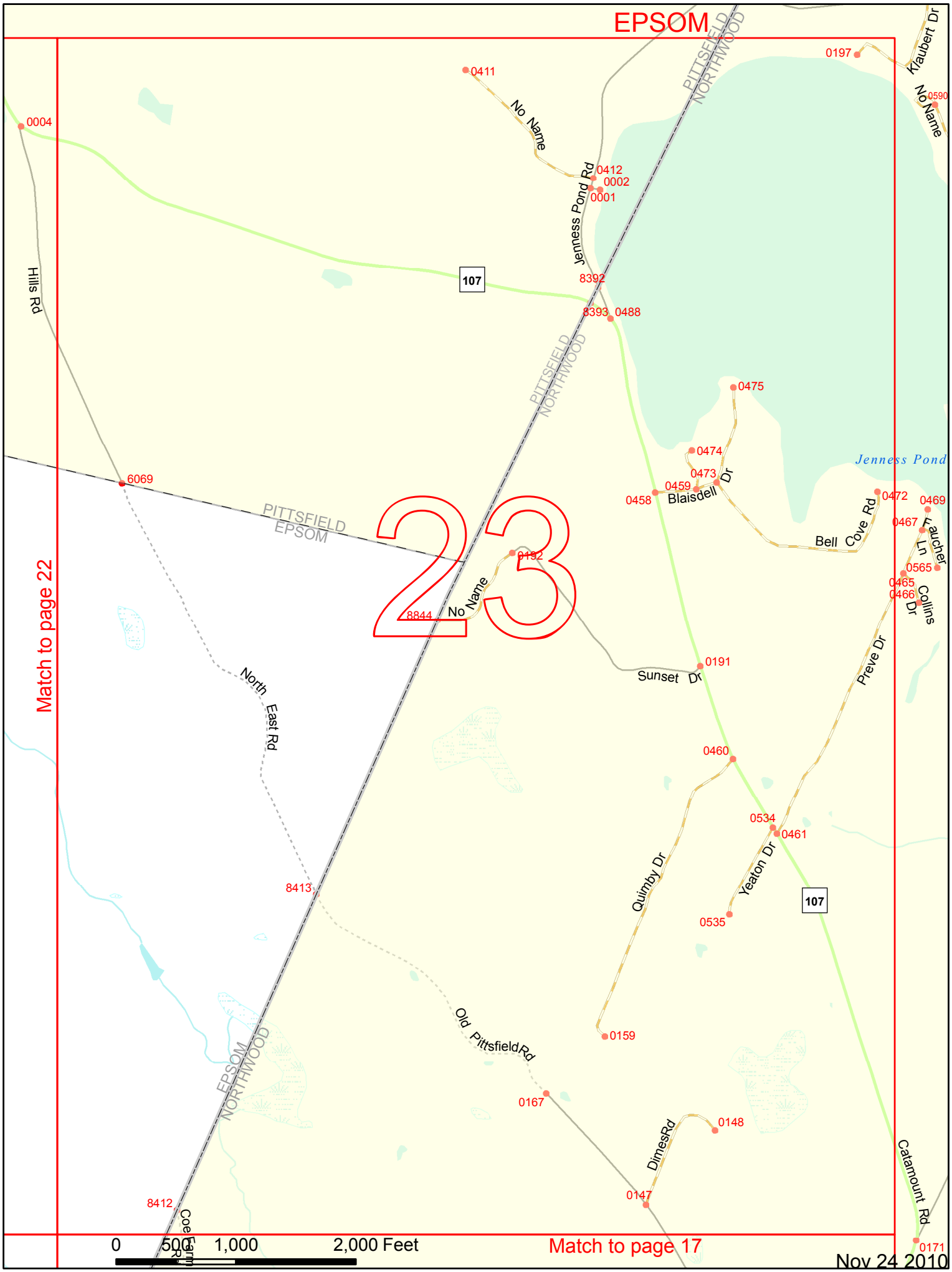
EPSOM
Match to page 22
Match to page 17
23
PITTSFIELD
NORTHWOOD
PITTSFIELD
EPSOM
EPSOM
NORTHWOOD
0004
0411
No Name
0412
0002
0001
Jenness Pond Rd
0197
Klaubert Dr
0590
No Name
107
8392
8393
0488
Hills Rd
0475
0474
0473
0459
0458
Blaisdell Dr
Jenness Pond
0472
0469
0467
Bell Cove Rd
Lauchert Ln
0565
0465
0466
Collins Dr
6069
0192
8844
No Name
Sunset Dr
0191
Preve Dr
North East Rd
0460
0534
0461
Quimby Dr
Yeaton Dr
107
8413
0535
Old Pittsfield Rd
0159
0167
0148
Dimes Rd
0147
Catamount Rd
8412
Coe Farm Rd
0171
0
500
1,000
2,000 Feet
Nov 24 2010

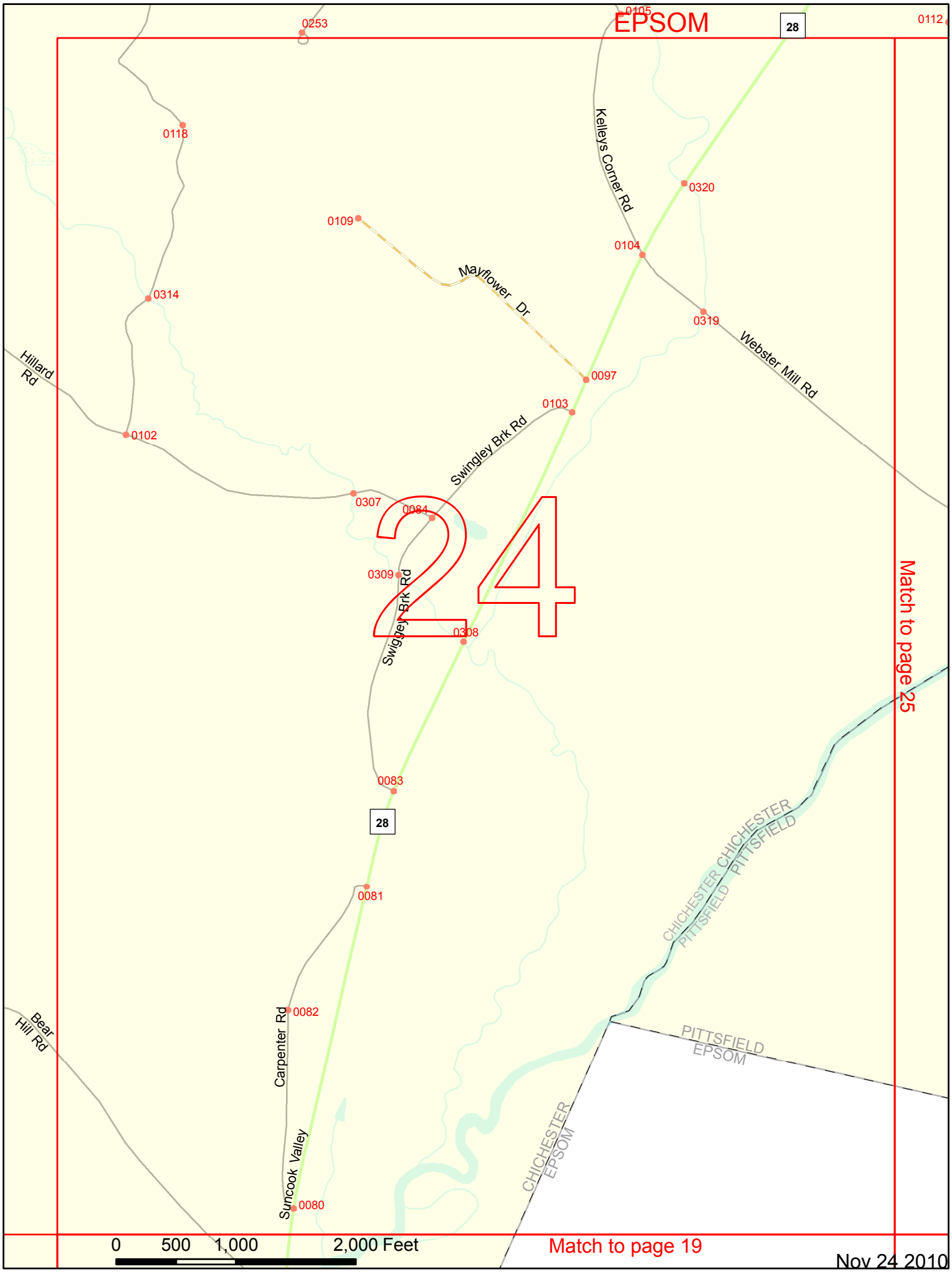
EPSOM
28
0253
0105
0112
0118
Kelleys Corner Rd
0320
0109
0104
Mayflower Dr
0314
0319
Webster Mill Rd
Hillard Rd
0097
0103
0102
Swingley Brk Rd
0307
0084
24
0309
Swingley Brk Rd
0308
Match to page 25
0083
28
0081
CHICHESTER
PITTSFIELD
CHICHESTER
PITTSFIELD
0082
Bear Hill Rd
Carpenter Rd
PITTSFIELD
EPSOM
CHICHESTER
EPSOM
Suncook Valley
0080
0 500 1,000 2,000 Feet
Match to page 19
Nov 24 2010

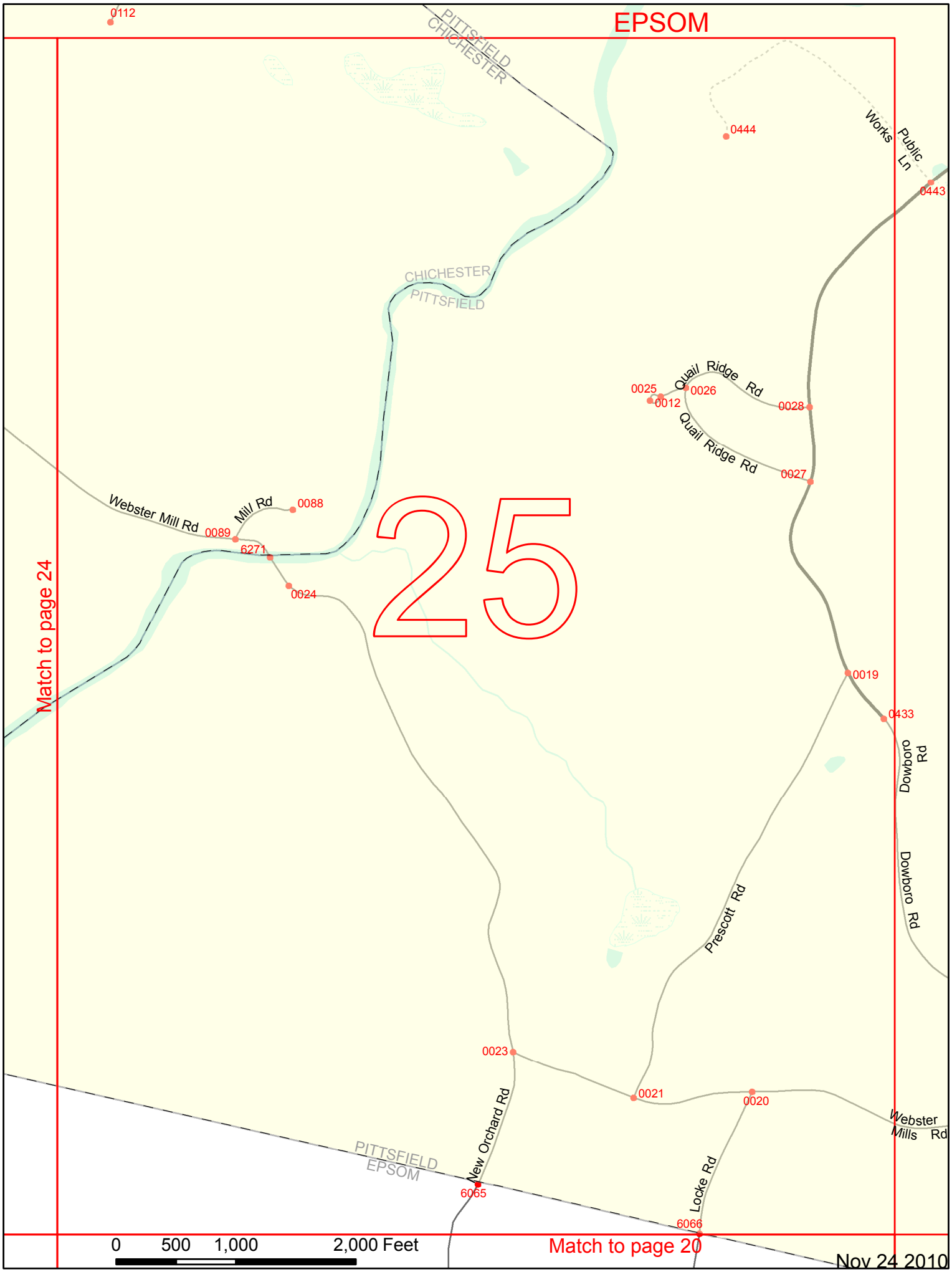
EPSOM
25
Match to page 24
Match to page 20
PITTSFIELD
CHICHESTER
CHICHESTER
PITTSFIELD
PITTSFIELD
EPSOM
0112
0444
0443
Public Works Ln
Quail Ridge Rd
0025
0026
0012
0028
Quail Ridge Rd
0027
Webster Mill Rd
Mill Rd
0088
0089
6271
0024
0019
0433
Dowboro Rd
Dowboro Rd
Prescott Rd
0023
0021
0020
Webster Mills Rd
New Orchard Rd
6065
Locke Rd
6066
0 500 1,000 2,000 Feet
Nov 24 2010