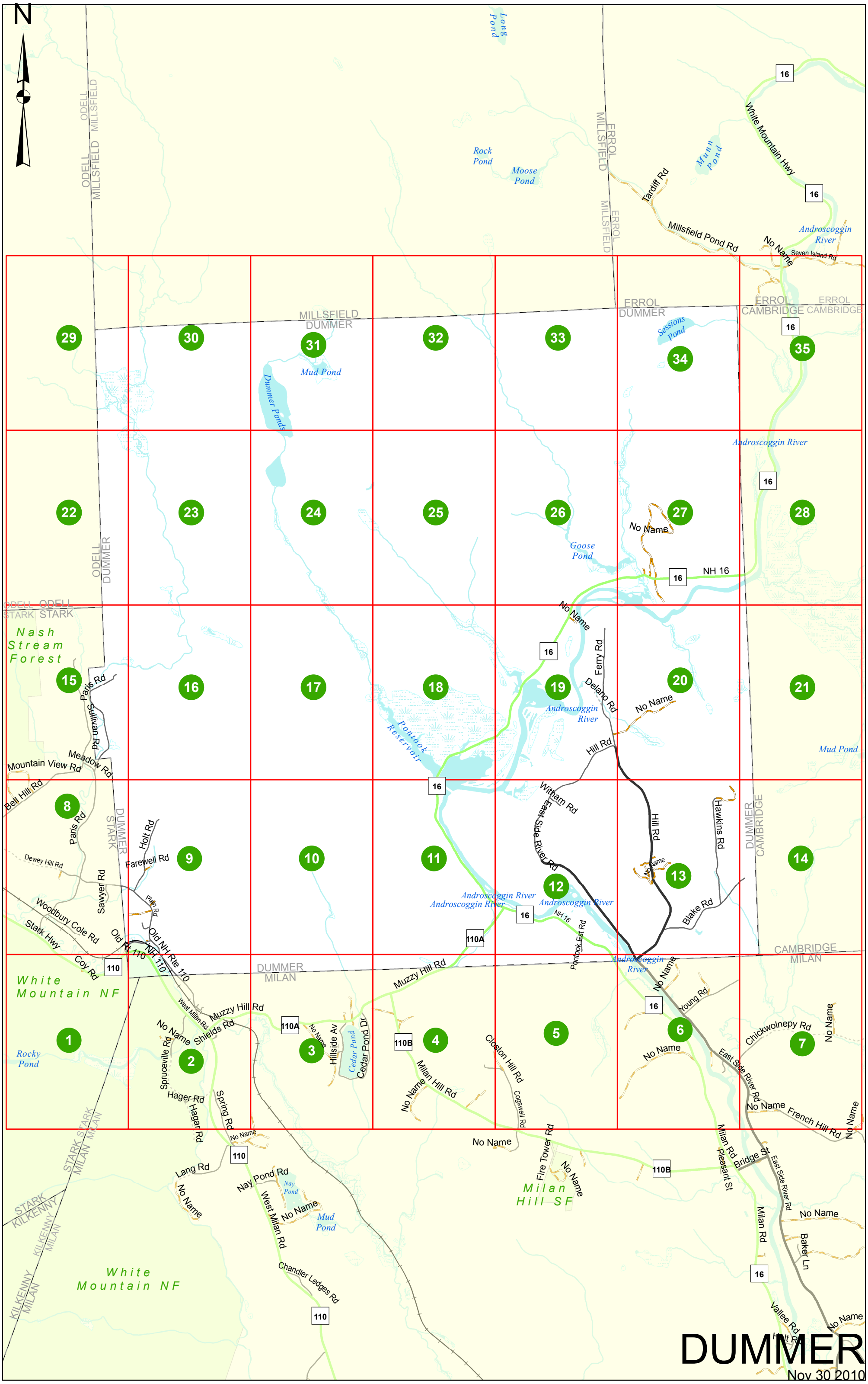
N
DUMMER
Nov 30 2010
ODELL
MILLSFIELD
ERROL
MILLSFIELD
DUMMER
CAMBRIDGE
ODELL
DUMMER
STARK
MILAN
Long Pond
Rock Pond
Moose Pond
Munn Pond
White Mountain Hwy
Tardiff Rd
Millsfield Pond Rd
No Name
Seven Island Rd
Androscoggin River
Sessions Pond
Mud Pond
Dummer Ponds
Goose Pond
NH 16
Nash Stream Forest
Paris Rd
Sullivan Rd
Meadow Rd
Mountain View Rd
Bell Hill Rd
Dewey Hill Rd
Sawyer Rd
Woodbury Cole Rd
Stark Hwy
Coy Rd
Holt Rd
Farewell Rd
Plain Rd
Old NH Rte 110
Old Rt 110
NH 110
Ferry Rd
Delano Rd
Hill Rd
Witham Rd
East Side River Rd
Hawkins Rd
Blake Rd
Pontook Reservoir
Pontook Est Rd
Muzzy Hill Rd
Shields Rd
West Milan Rd
Spruceville Rd
Hager Rd
Hagar Rd
Spring Rd
Hillside Av
Cedar Pond
Cedar Pond Dr
Milan Hill Rd
Closton Hill Rd
Cogswell Rd
Young Rd
Chickwolnepy Rd
French Hill Rd
Fire Tower Rd
Milan Rd
Pleasant St
Bridge St
Baker Ln
Vallee Rd
Lang Rd
Nay Pond Rd
Nay Pond
Chandler Ledges Rd
White Mountain NF
Rocky Pond
Milan Hill SF
STARK
KILKENNY
MILAN
16
110
110A
110B

New Hampshire DOT
Department of Transportation

Maps and data sets are not guaranteed to be free from errors and omissions. Data is in a constant state of update and correction by various groups and agencies. Information displayed on this map is the best available at the time of publication.

2011 Nodal Reference Bookmap

LEGEND

Divided Highway
Linited Access

Turnpike
Toll Road

U.S. Route

N.H. Route

State Roads
(Carries NO Route Number)

Local Roads

Class 6 Roads
(Not Maintained)

Private Roads

State Line

County Line

Town Line

Rivers & Streams

Lakes & Ponds

State Parks

National & State Forests

Reference Nodes

COLLECTING REFERENCES USING NODES OR MILE MARKERS

Beginning with 2007 NHDOT will accept crash locations by *Nodal or Mile Marker Reference* on selected divided highways, as specified below:

Selected Highway Codes:

- Interstate 89 **I89_NB** or **I89_SB**
- Interstate 93 **I93_NB** or **I93_SB**
- Interstate 95 **I95_NB** or **I95_SB**
- Interstate 293 **I293_NB** or **I293_SB**
- Interstate 393 **I393_NB** or **I393_SB**
- Turnpikes **FEE_NB** or **FEE_SB** & **SPA_NB** or **SPA_SB**
- NH Route 101 **NH101NB** or **NH101SB**

NOTE:
NB = Northbound
SB = Southbound
I = Interstate
FEE = F.E. Everet Turnpike
SPA = Spaulding Turnpike

REOUIRED FIELDS:

Nodal Reference
Example

Node 1	Feet From Node 1	Node 2
*0001**	*500*	*0002**

* *Node 1 & Node 2 from NHDOT Nodal Reference Maps*

Mile Marker Reference
Example

Feet to Marker	NSEW	Mile Marker
500	***S***	***9.6***

Route/Street
I89_NB

*** *Selected Highway Code*.

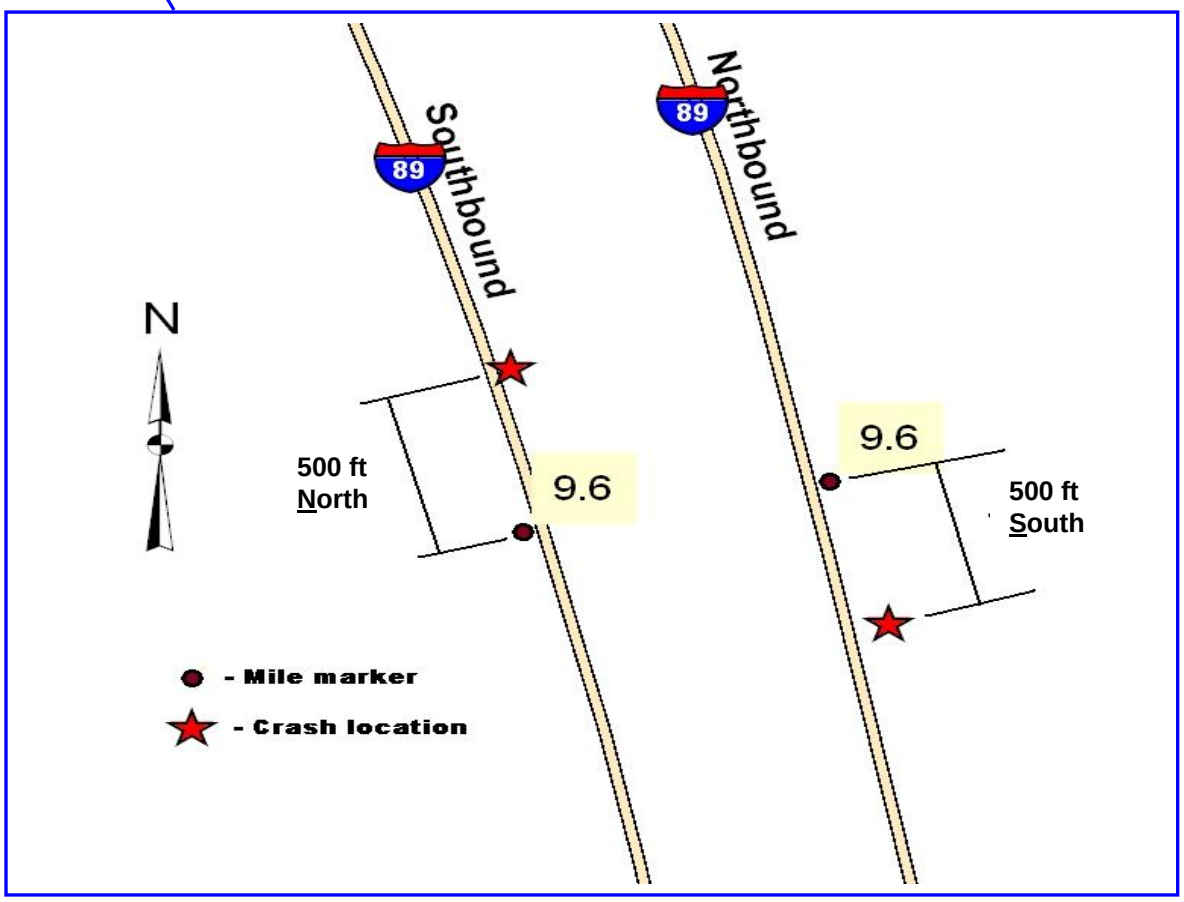

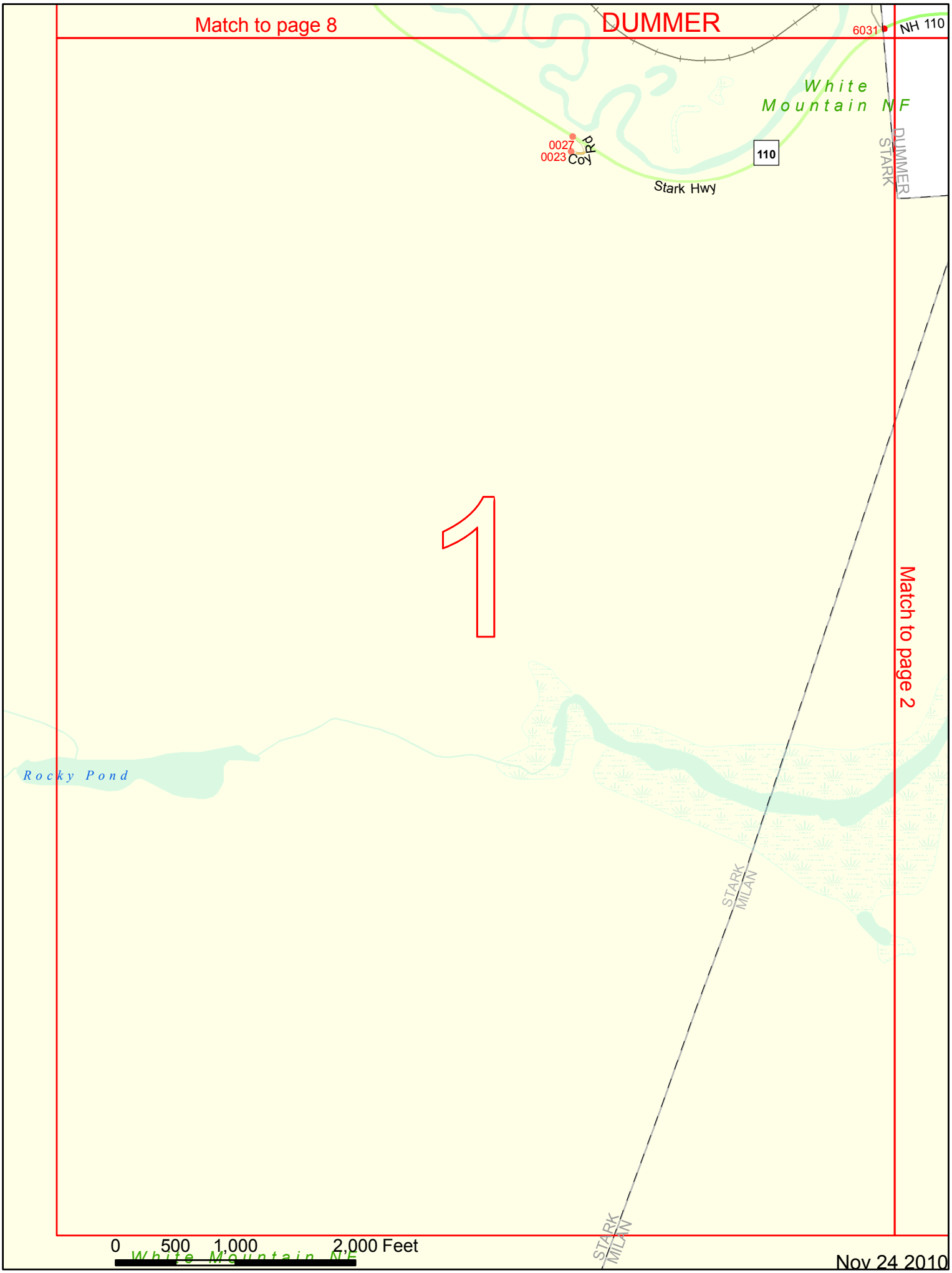
Match to page 8
DUMMER
6031
NH 110
White
Mountain NF
0027
0023
Coy Rd
110
Stark Hwy
DUMMER
STARK
1
Match to page 2
Rocky Pond
STARK
MILAN
STARK
MILAN
0
500
1,000
2,000 Feet
White Mountain NF
Nov 24 2010

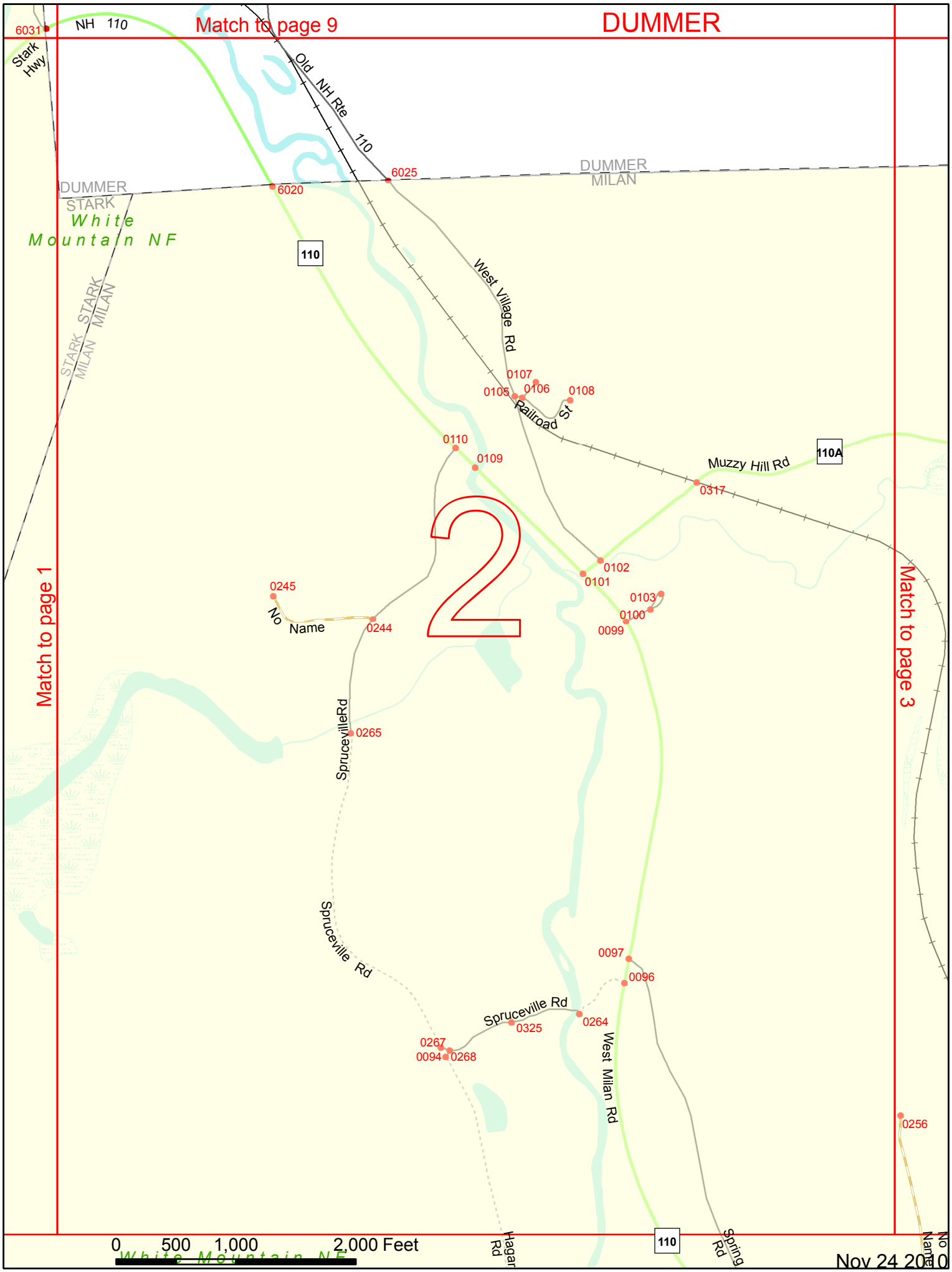
DUMMER
Match to page 9
Match to page 1
Match to page 3
6031
NH 110
Stark Hwy
Old NH Rte 110
6025
6020
DUMMER
STARK
DUMMER
MILAN
White Mountain NF
110
West Village Rd
STARK
MILAN
STARK
MILAN
0107
0105
0106
0108
Railroad St
0110
0109
Muzzy Hill Rd
110A
0317
2
0102
0101
0103
0100
0099
0245
No Name
0244
Spruceville Rd
0265
Spruceville Rd
0097
0096
Spruceville Rd
0325
0264
0267
0094
0268
West Milan Rd
0256
Hagar Rd
110
Spring Rd
No Name
0 500 1,000 2,000 Feet
White Mountain NF
Nov 24 2010

Match to page 10

DUMMER

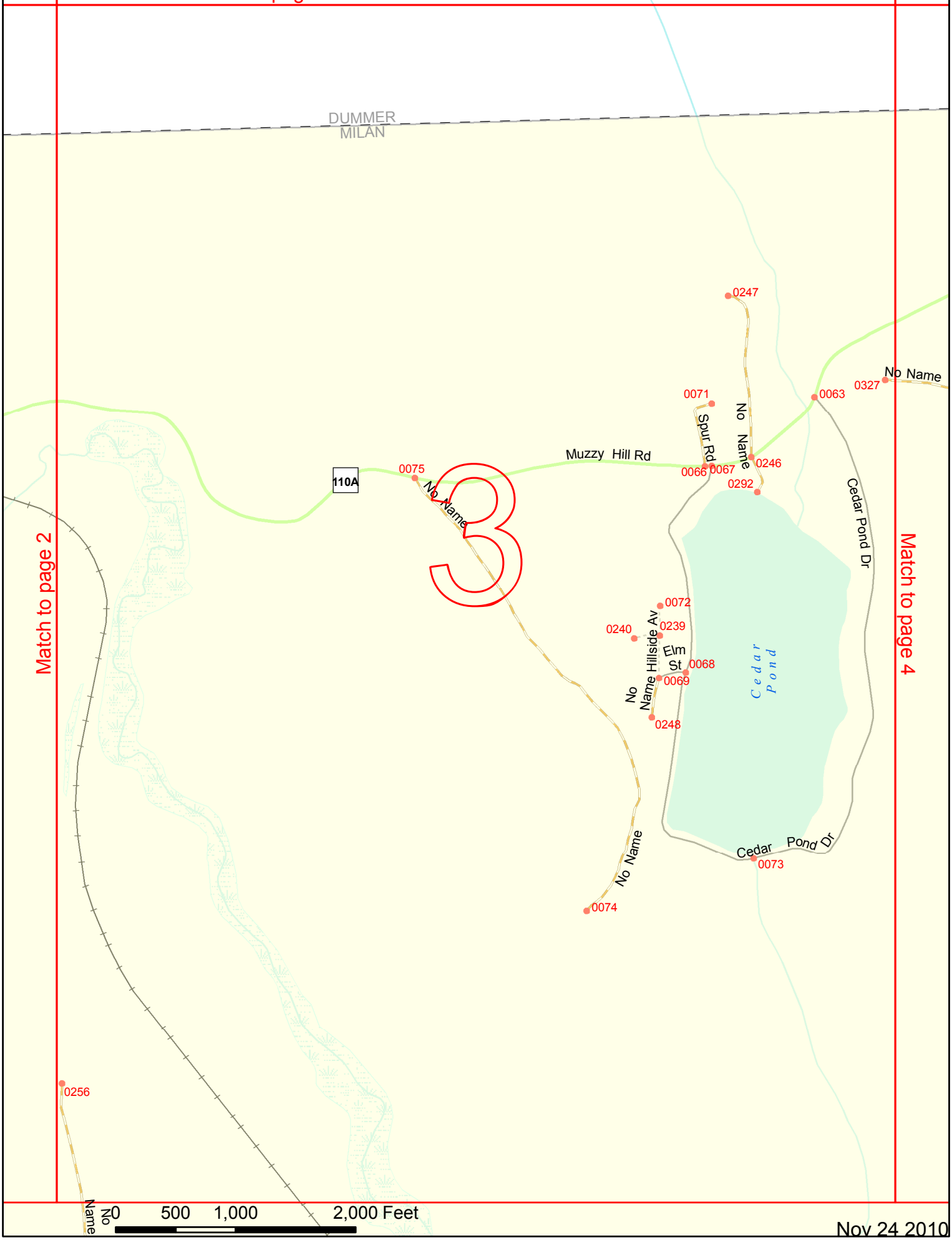

Match to page 2

Match to page 4

Nov 24 2010

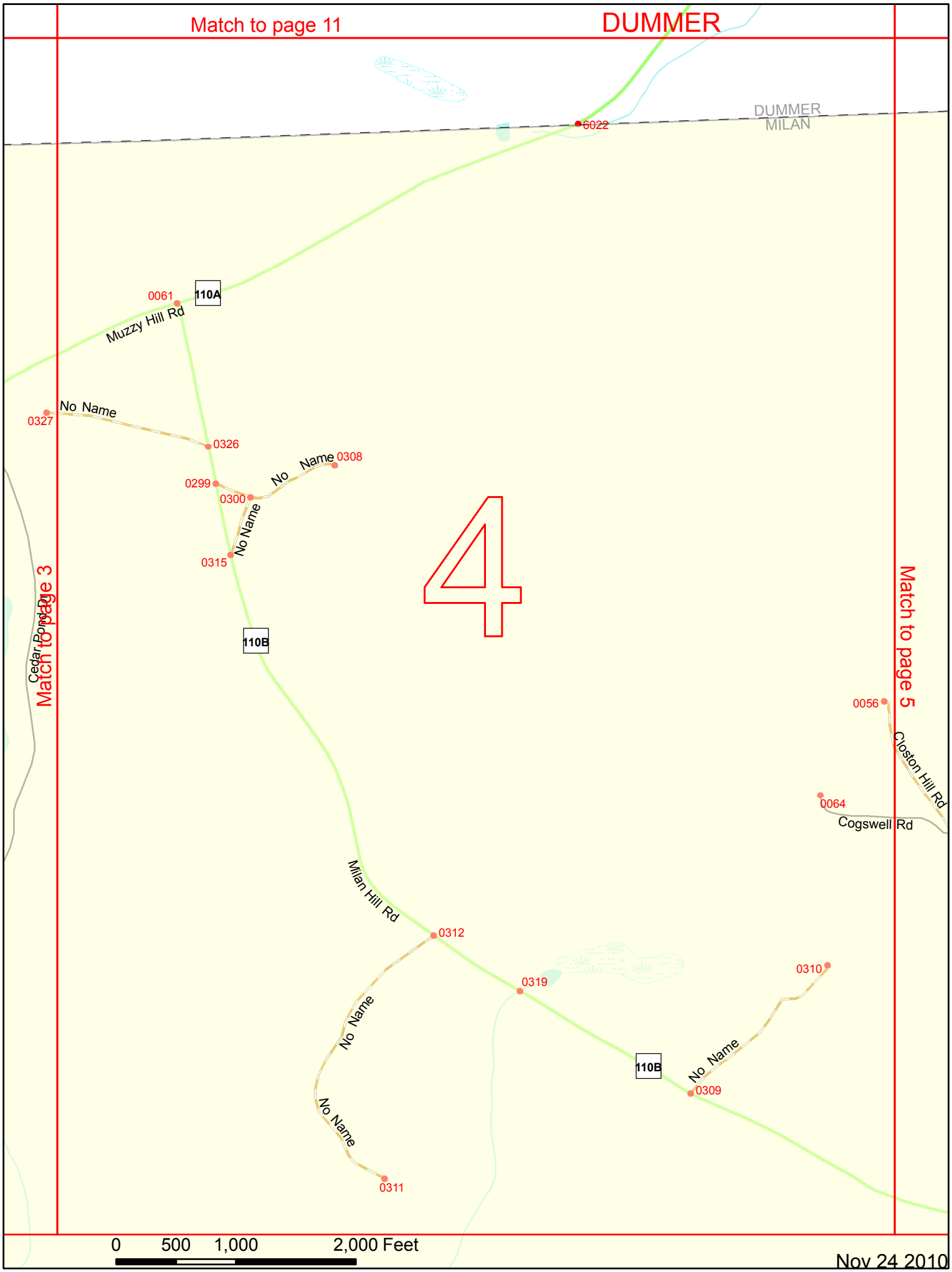
Match to page 11
DUMMER
DUMMER
MILAN
6022
0061
110A
Muzzy Hill Rd
No Name
0327
0326
No Name
0308
0299
0300
No Name
0315
4
Match to page 3
Cedar Pond
110B
Match to page 5
0056
Closton Hill Rd
0064
Cogswell Rd
Milan Hill Rd
0312
0319
0310
No Name
110B
No Name
0309
No Name
0311
0 500 1,000 2,000 Feet
Nov 24 2010

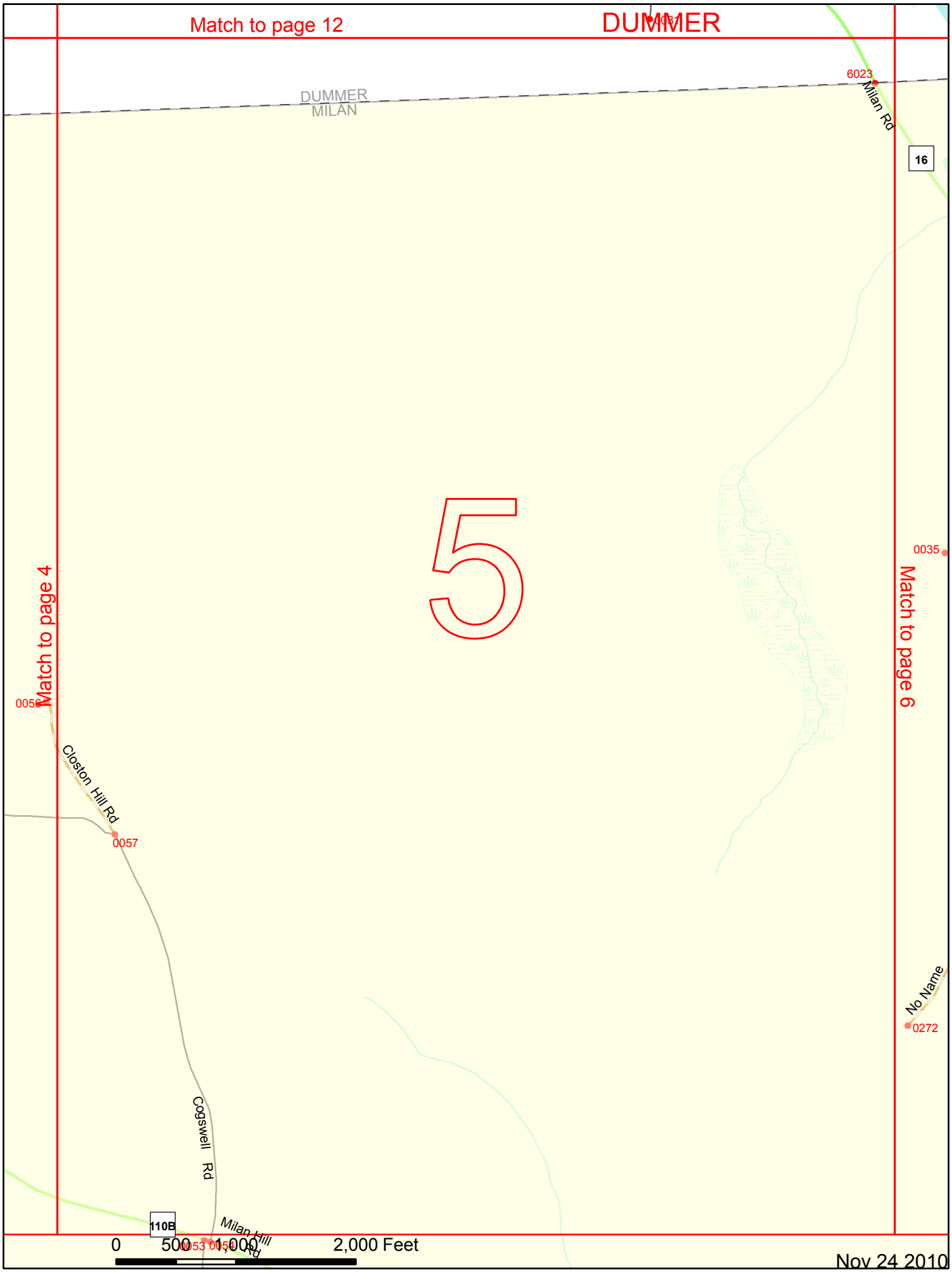
Match to page 12
DUMMER
DUMMER
MILAN
6023
Milan Rd
16
5
Match to page 4
Match to page 6
0056
Closton Hill Rd
0057
0035
No Name
0272
Cogswell Rd
110B
Milan Hill Rd
0053
0054
0
500
1,000
2,000 Feet
Nov 24 2010

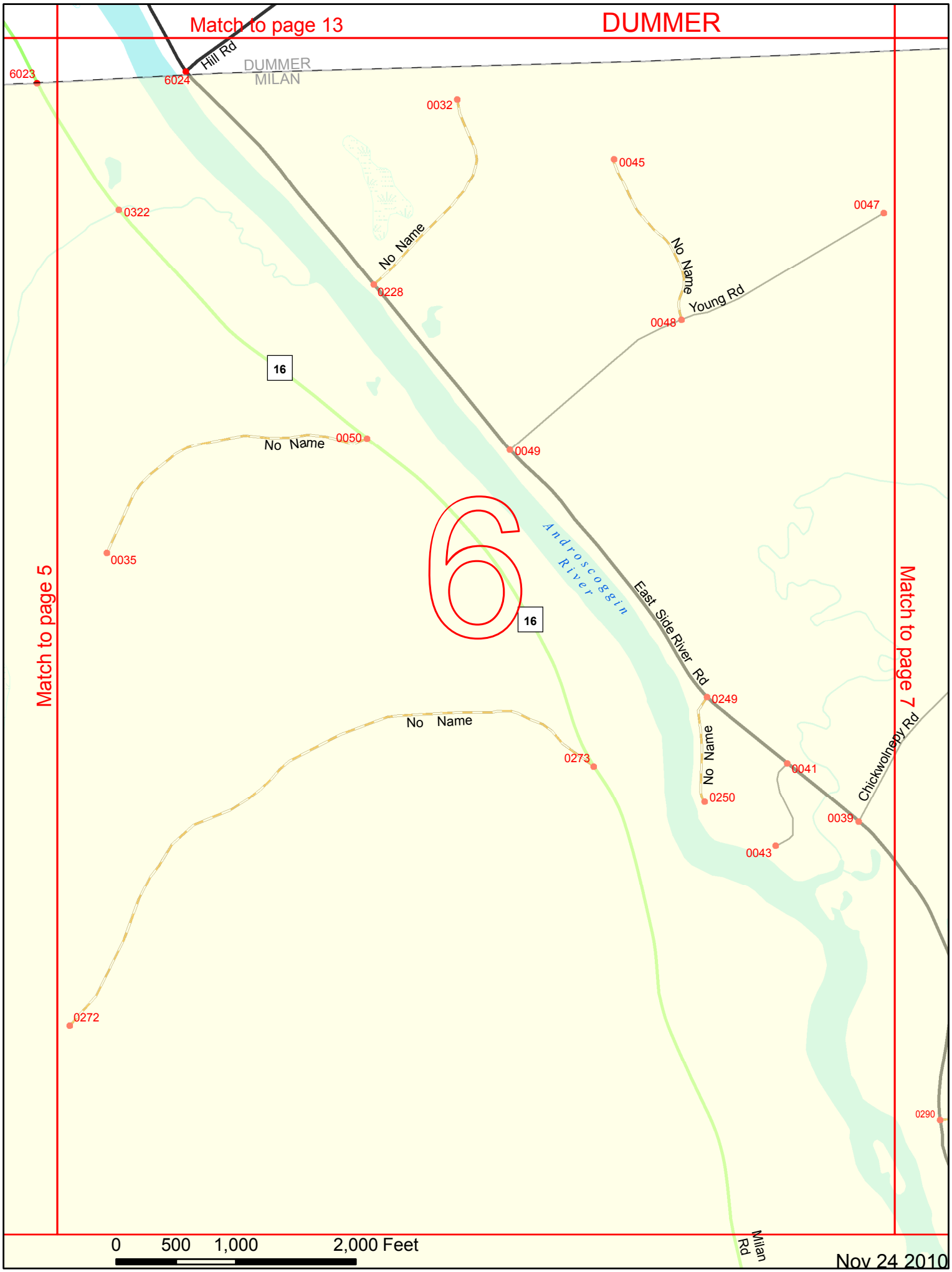
Match to page 13
DUMMER
Hill Rd
DUMMER
MILAN
6023
6024
0032
0045
0047
0322
No Name
0228
No Name
Young Rd
0048
16
No Name
0050
0049
6
Androscoggin River
East Side River Rd
0035
16
Match to page 5
Match to page 7
0249
No Name
0273
0041
Chickwolnepy Rd
0250
0039
0043
0272
0290
Milan Rd
0
500
1,000
2,000 Feet
Nov 24 2010

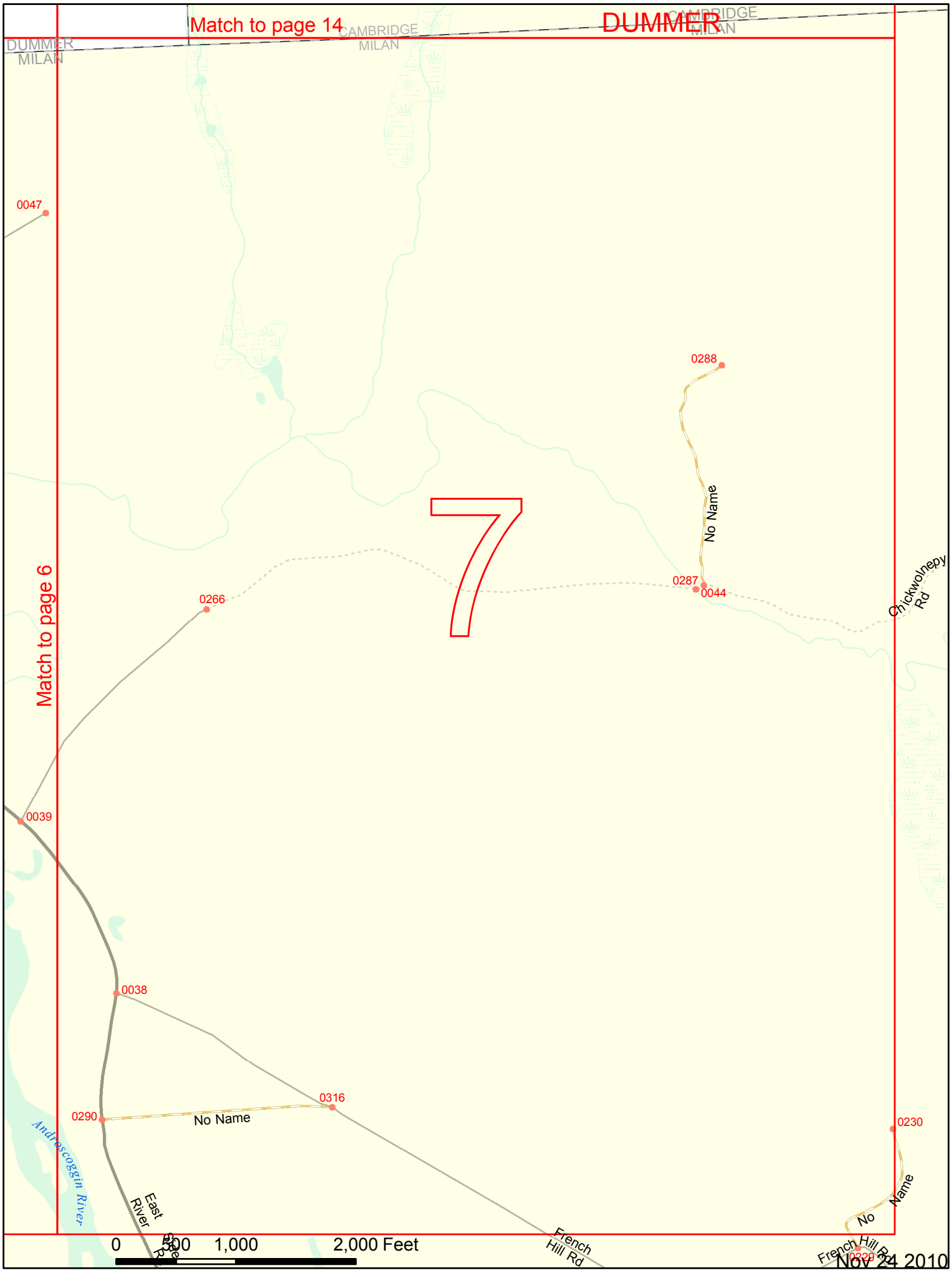
Match to page 14
DUMMER
DUMMER
MILAN
CAMBRIDGE
MILAN
CAMBRIDGE
MILAN
Match to page 6
7
0047
0288
No Name
0287
0044
0266
Chickwolnepy
Rd
0039
0038
0316
0290
No Name
0230
No
Name
Androscoggin River
East
River
Rd
French
Hill Rd
French Hill Rd
0229
0
500
1,000
2,000 Feet
Nov 24 2010

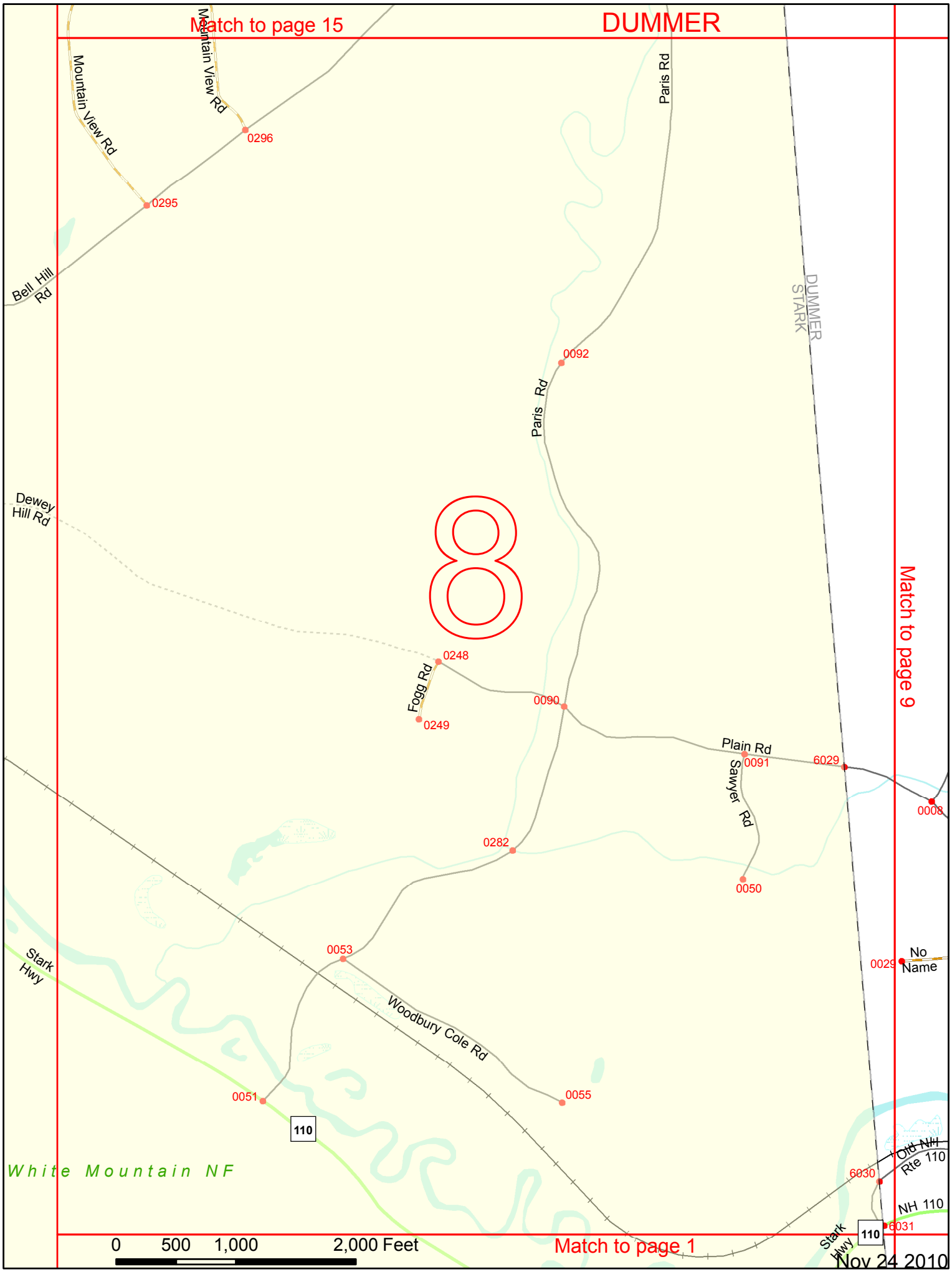
Match to page 15
DUMMER
Mountain View Rd
Mountain View Rd
0296
0295
Bell Hill Rd
Paris Rd
DUMMER
STARK
0092
Paris Rd
Dewey Hill Rd
8
0248
Fogg Rd
0249
0090
Plain Rd
0091
6029
Sawyer Rd
0008
0282
0050
Match to page 9
0053
Stark Hwy
Woodbury Cole Rd
0029
No Name
0051
0055
110
White Mountain NF
Old NH Rte 110
6030
NH 110
6031
Stark Hwy
110
0 500 1,000 2,000 Feet
Match to page 1
Nov 24 2010

DUMMER

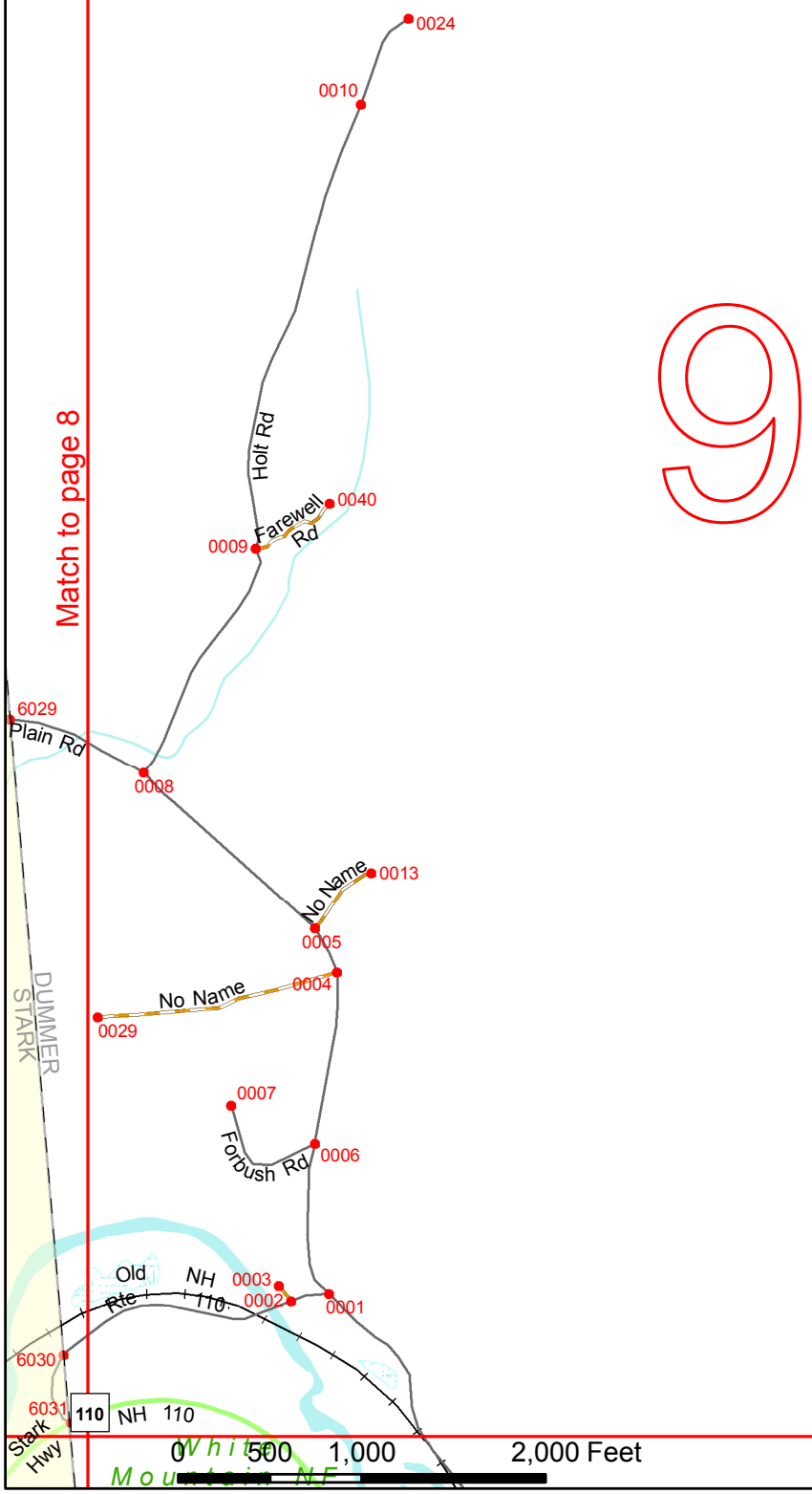
9
0024
0010
Holt Rd
0040
Farewell Rd
0009
6029
Plain Rd
0008
No Name
0013
0005
0004
No Name
0029
DUMMER
STARK
0007
Forbush Rd
0006
Old Rte
NH 110
0003
0002
0001
6030
6031
110
NH 110
Stark Hwy
0 500 1,000 2,000 Feet

Match to page 17

DUMMER

Match to page 9

10

Match to page 11

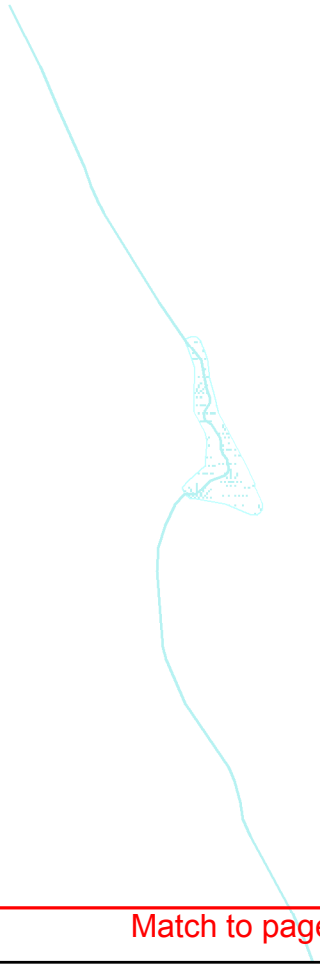

0 500 1,000 2,000 Feet

Match to page 3

Nov 24 2010

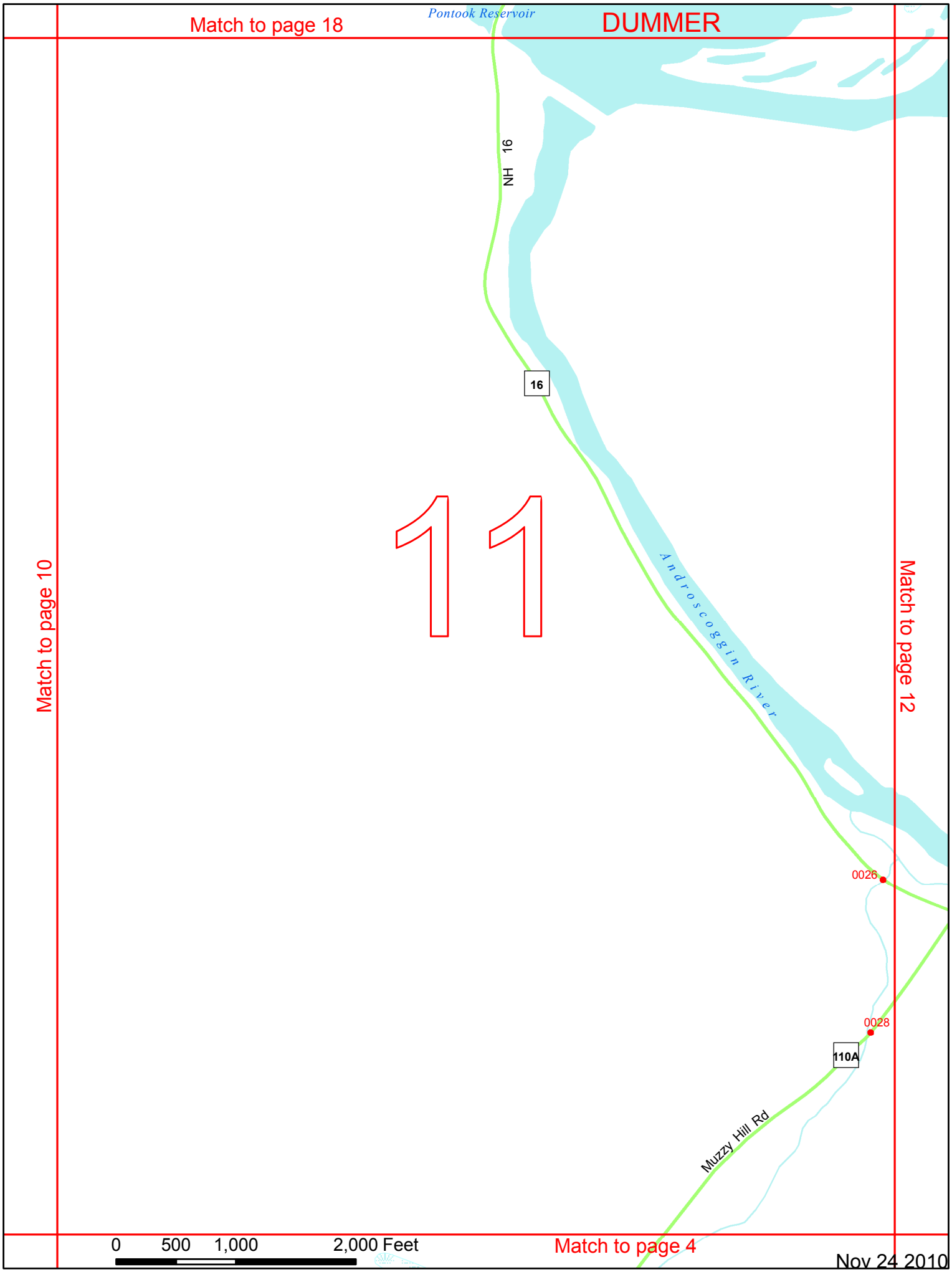
Match to page 18
Pontook Reservoir
DUMMER
NH 16
16
11
Androscoggin River
Match to page 10
Match to page 12
0026
0028
110A
Muzzy Hill Rd
0 500 1,000 2,000 Feet
Match to page 4
Nov 24 2010

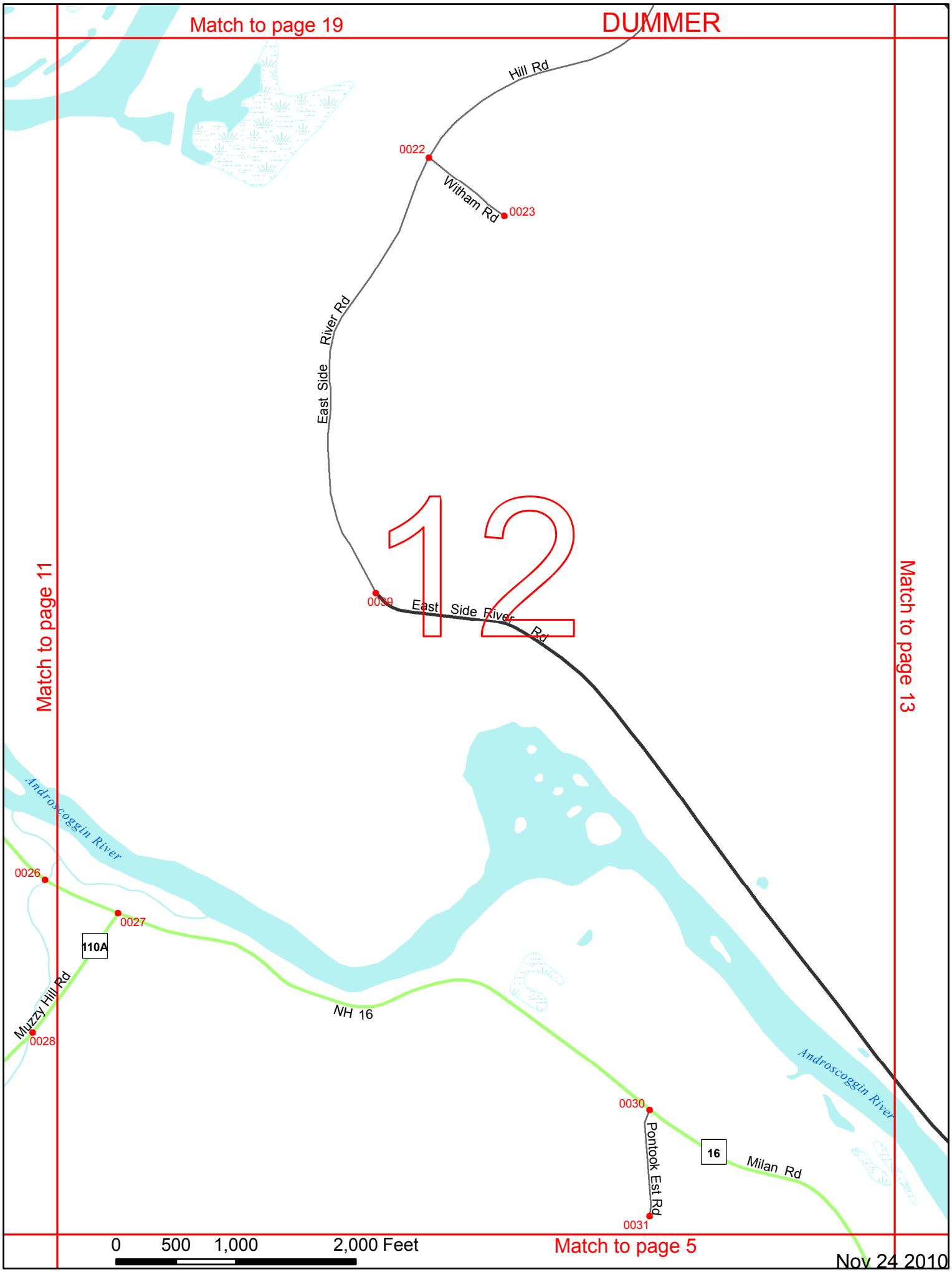
Match to page 19
DUMMER
Hill Rd
0022
Witham Rd
0023
East Side River Rd
12
0039
East Side River Rd
Match to page 11
Match to page 13
Androscoggin River
0026
0027
110A
Muzzy Hill Rd
0028
NH 16
0030
Pontook Est Rd
0031
16
Milan Rd
Androscoggin River
0 500 1,000 2,000 Feet
Match to page 5
Nov 24 2010

DUMMER

Match to page 12

Match to page 14

13

0044
No Name
0038
No Name
Hill Rd
Hawkins Rd
0035
0034
0045
0033
0046
0047
0049
No Name
No Name
0048
0032
0105
0037
0106
0036
Hill Rd
Blake Rd
0015
Androscoggin River
East Side River Rd
0021

16

0 500 1,000 2,000 Feet

Match to page 6

DUMMER
MILAN

Nov 24 2010

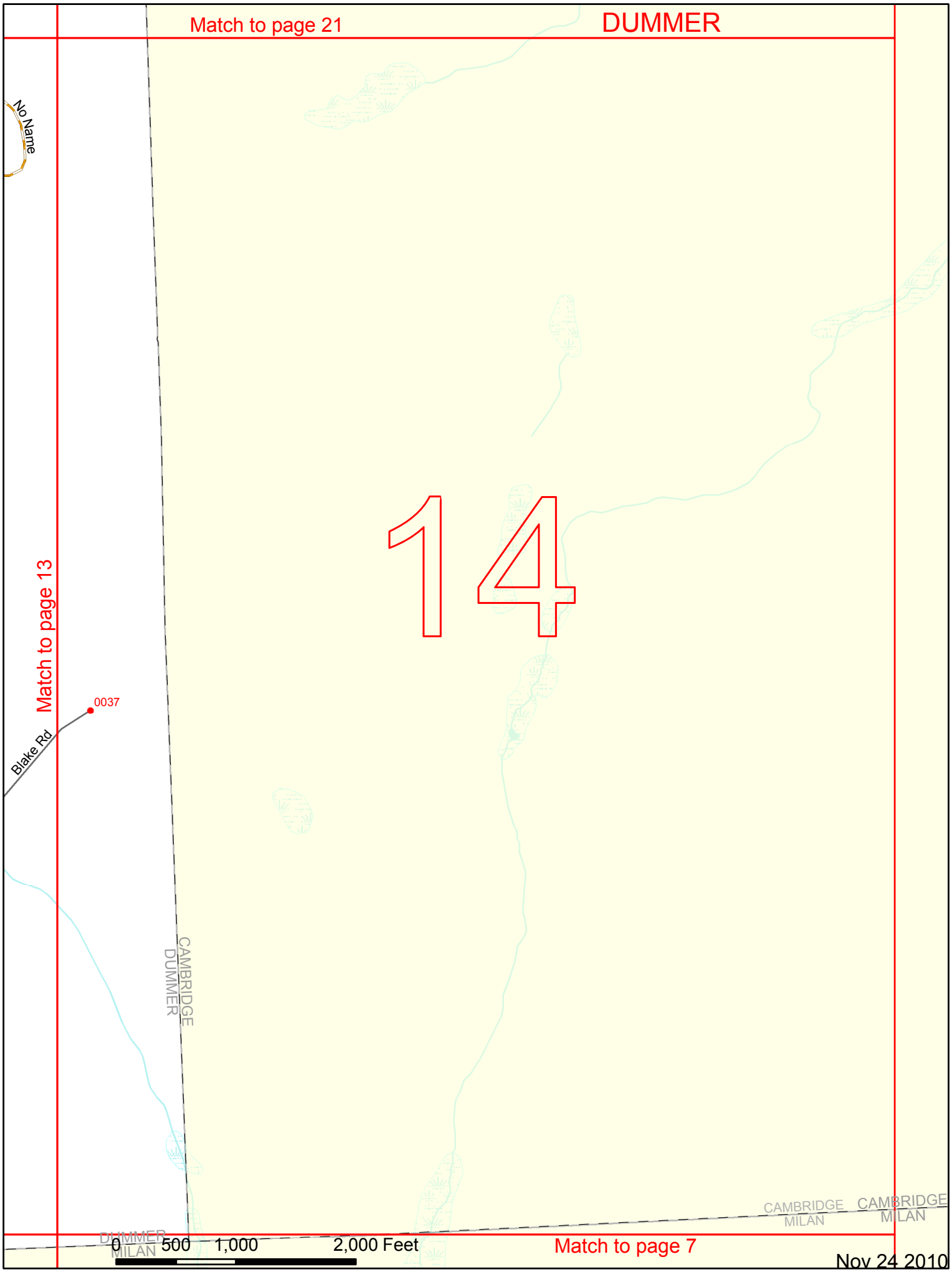
Match to page 21
DUMMER
No Name
Match to page 13
14
0037
Blake Rd
CAMBRIDGE
DUMMER
CAMBRIDGE
MILAN
CAMBRIDGE
MILAN
DUMMER
MILAN
0 500 1,000 2,000 Feet
Match to page 7
Nov 24 2010

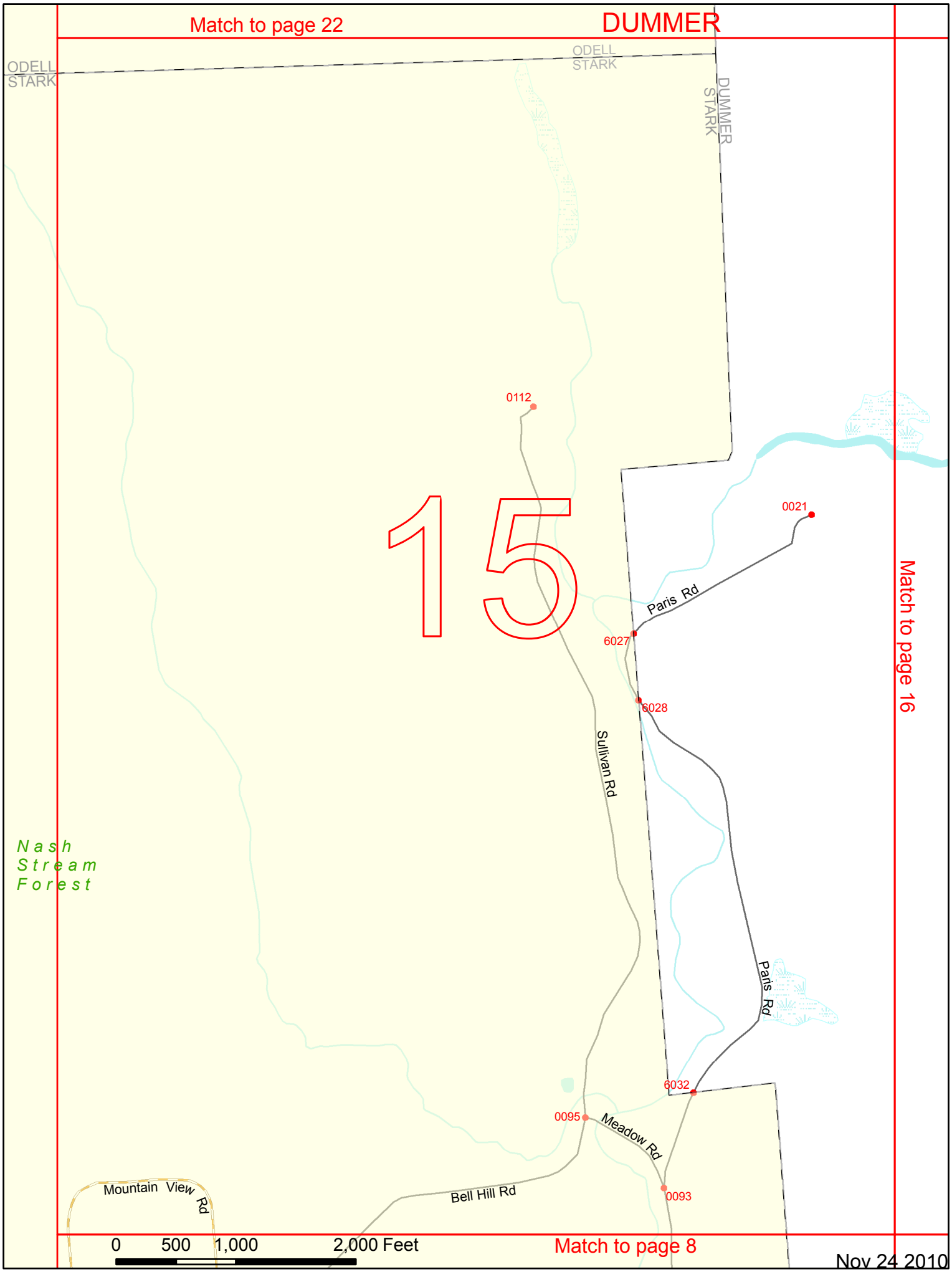
Match to page 22
DUMMER
ODELL
STARK
ODELL
STARK
DUMMER
STARK
0112
15
0021
Paris Rd
6027
6028
Sullivan Rd
Match to page 16
Nash
Stream
Forest
Paris Rd
6032
0095
Meadow Rd
Bell Hill Rd
0093
Mountain View Rd
0 500 1,000 2,000 Feet
Match to page 8
Nov 24 2010

Match to page 23

DUMMER

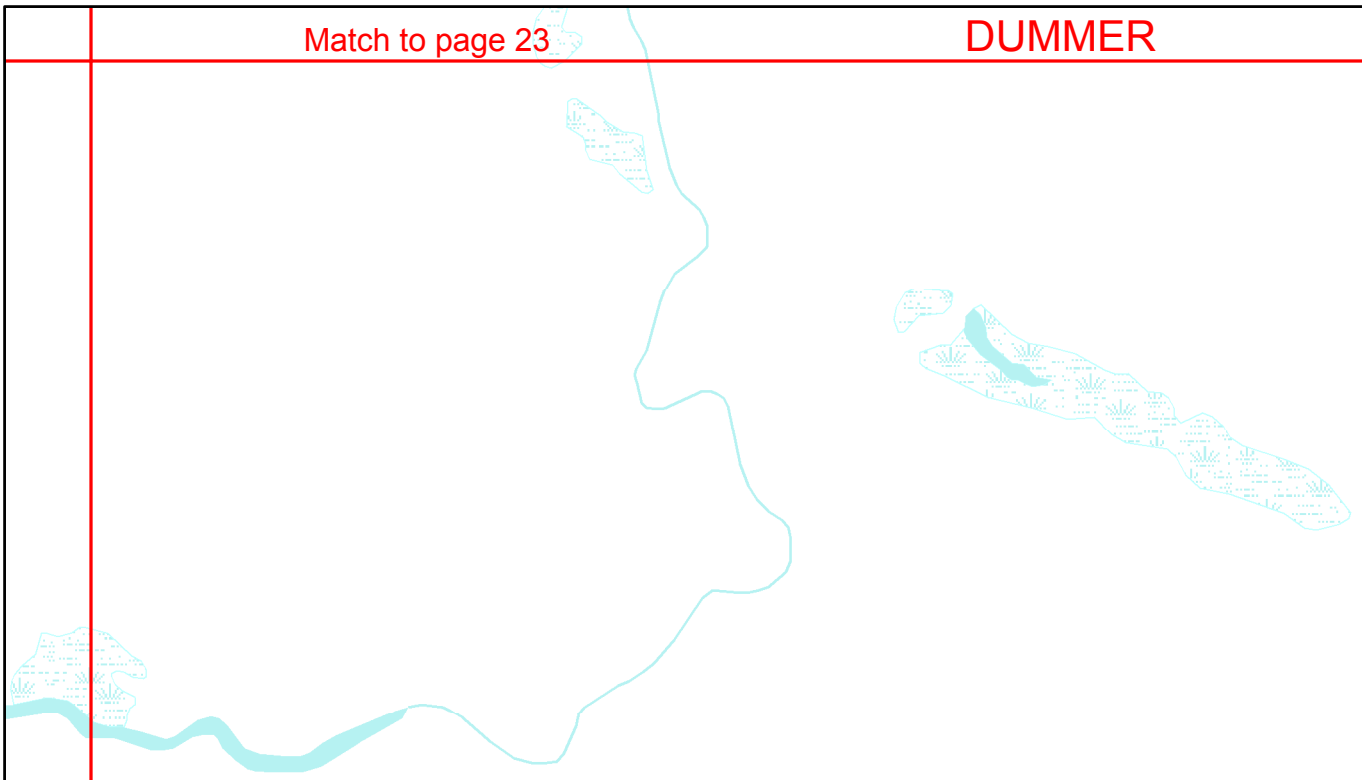

16

Match to page 15

Match to page 17

0 500 1,000 2,000 Feet

Match to page 9

Nov 24 2010

Match to page 24

DUMMER

Match to page 16

17

Match to page 18

Pontook Reservoir

0 500 1,000 2,000 Feet

Match to page 10

Nov 24 2010

Match to page 25

DUMMER

Match to page 17

Match to page 19

18

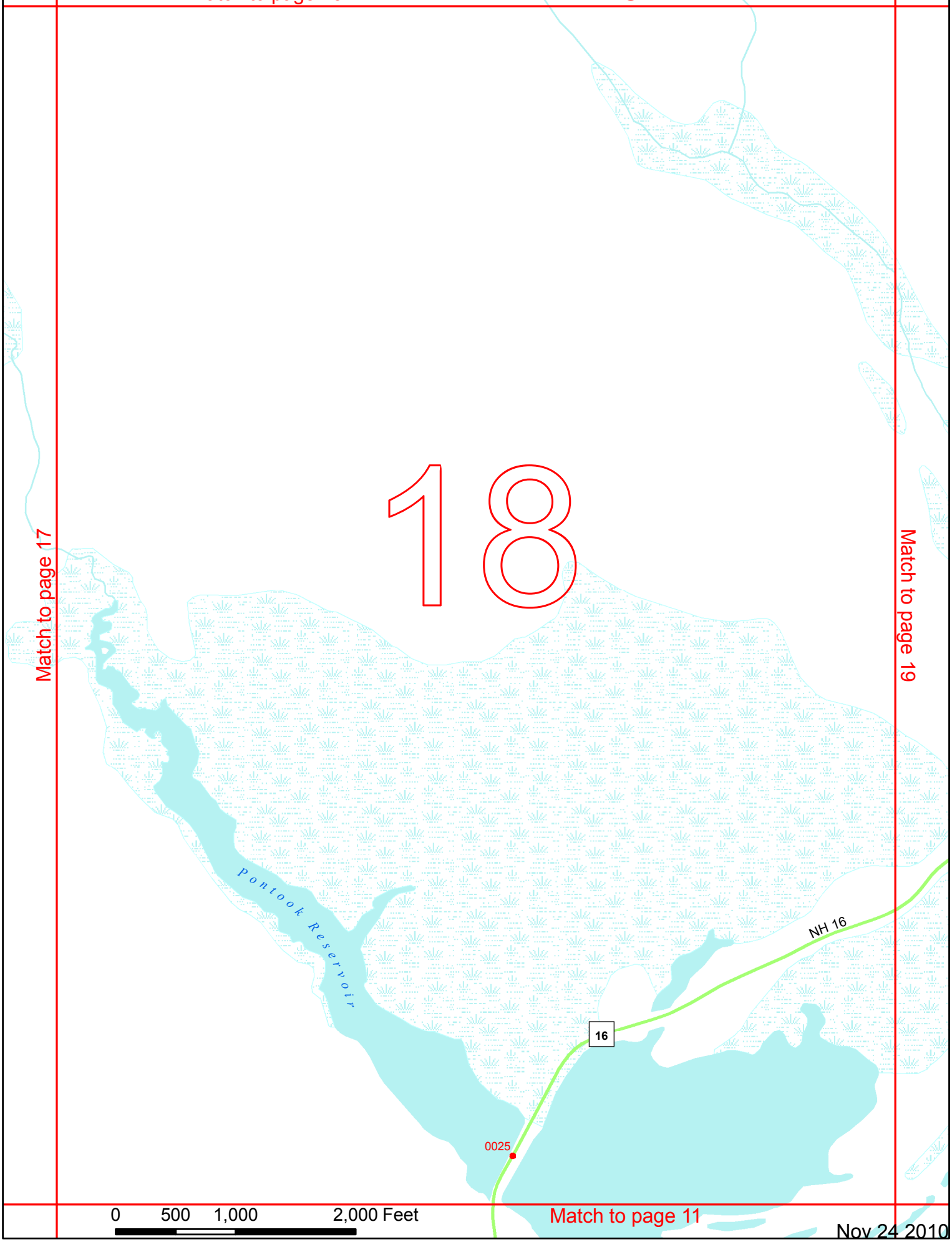

0 500 1,000 2,000 Feet

Match to page 11

Nov 24 2010

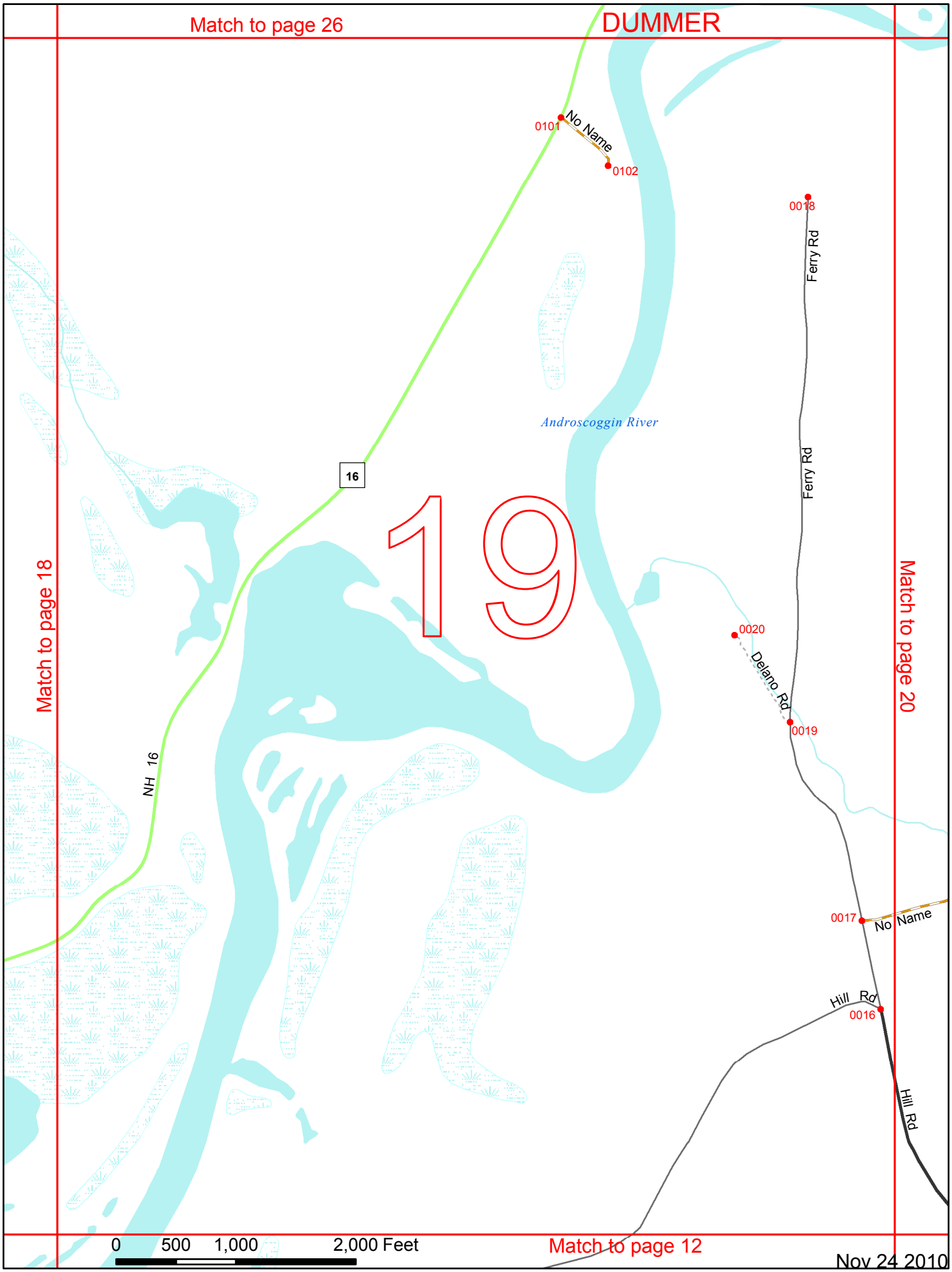
Match to page 26
DUMMER
Match to page 18
Match to page 20
Match to page 12
19
0101
No Name
0102
0018
Ferry Rd
Androscoggin River
16
Ferry Rd
0020
Delano Rd
0019
NH 16
0017
No Name
Hill Rd
0016
Hill Rd
0 500 1,000 2,000 Feet
Nov 24 2010

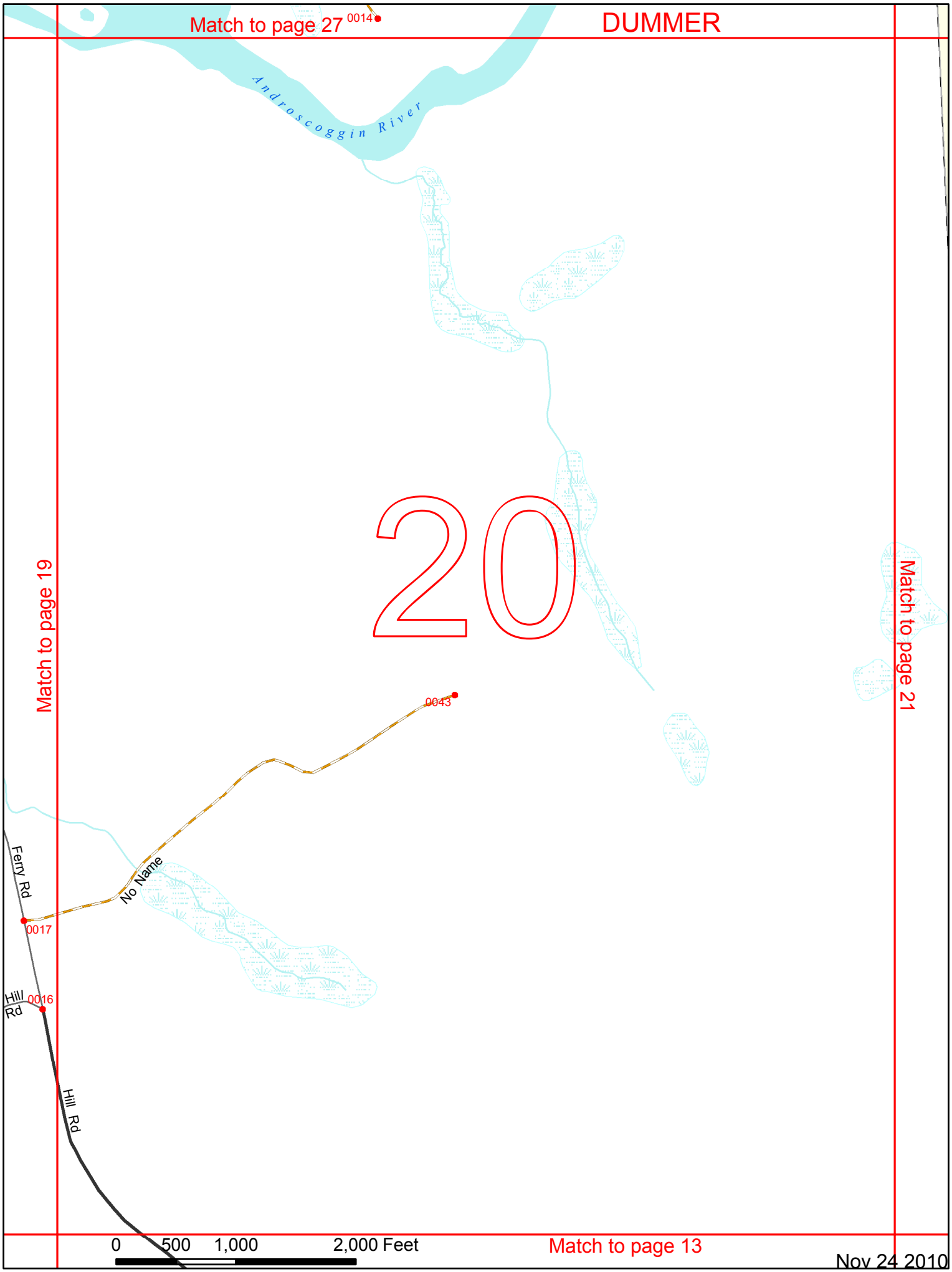
Match to page 27
0014
DUMMER
Androscoggin River
20
Match to page 19
Match to page 21
0043
No Name
Ferry Rd
0017
Hill Rd
0016
Hill Rd
0 500 1,000 2,000 Feet
Match to page 13
Nov 24 2010

Match to page 28

DUMMER

CAMBRIDGE
DUMMER

Match to page 20

21

Mud
Pond

0 500 1,000 2,000 Feet

Match to page 14

Nov 24 2010

Match to page 29

DUMMER

ODELL
DUMMER

22

Match to page 23

Nash Stream Forest

0 500 1,000 2,000 Feet

Match to page 15

STARK STARK

Nov 24 2010

Match to page 30

DUMMER

Match to page 22

23

Match to page 24

0 500 1,000 2,000 Feet

Match to page 16

Nov 24 2010

Match to page 31

Match to page 23

Match to page 25



Match to page 17

DUMMER

25

Match to page 24

Match to page 26

0 500 1,000 2,000 Feet

Match to page 18

Nov 24 2010

DUMMER

26

Goose Pond

NH 16

16

Androscoggin River

0 500 1,000 2,000 Feet

Nov 24 2010

DUMMER

27

No Name

0042

No Name

0050

No Name

0104

No Name

0103

0012

0011

No Name

16

NH 16

6026

0014

Goose Pond

Androscoggin River

CAMBRIDGE

0 500 1,000 2,000 Feet

Nov 24 2010

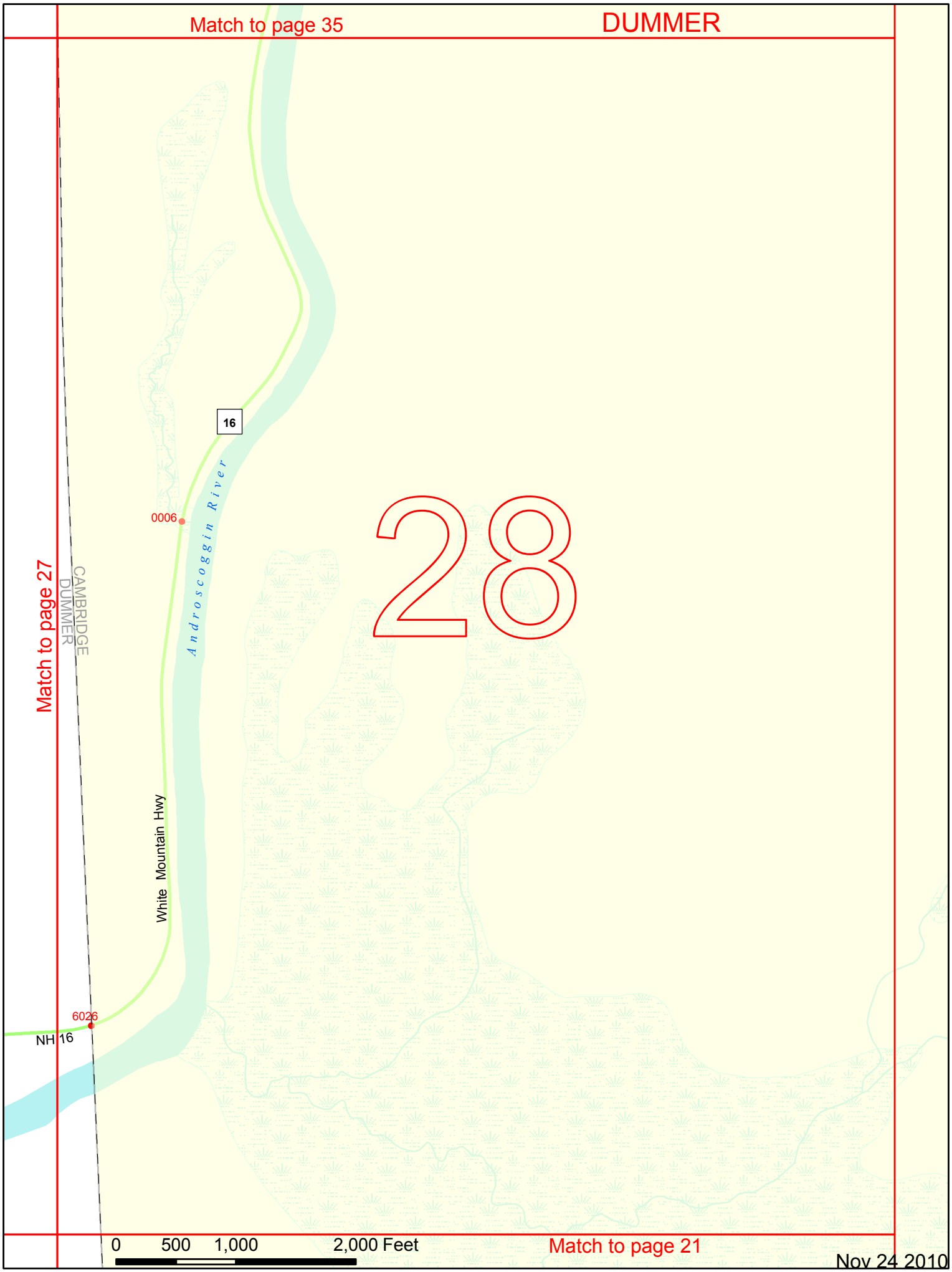
Match to page 35
DUMMER
Match to page 27
CAMBRIDGE
DUMMER
16
0006
Androscoggin River
28
White Mountain Hwy
6026
NH 16
0 500 1,000 2,000 Feet
Match to page 21
Nov 24 2010

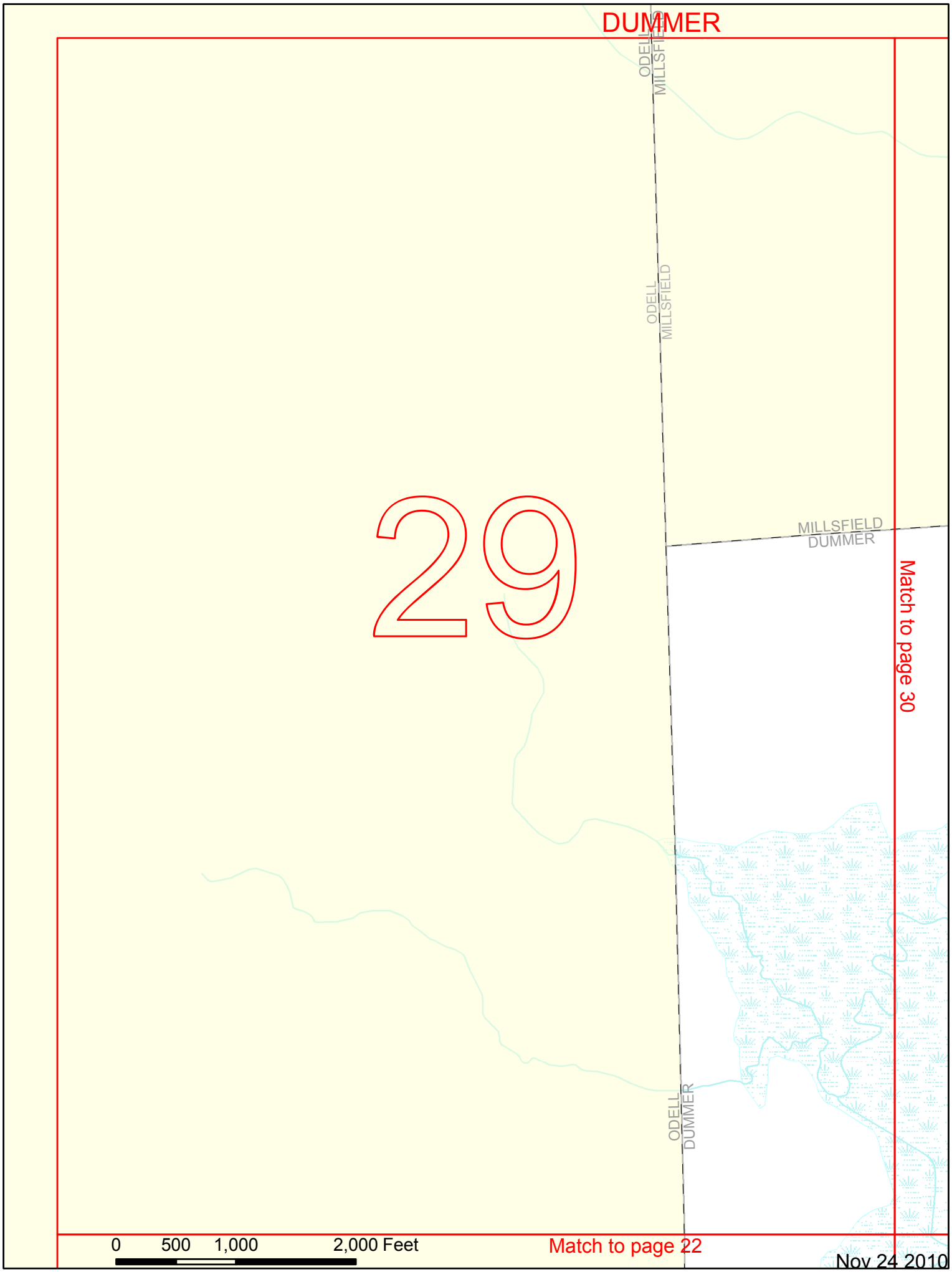
DUMMER
ODELL
MILLSFIELD
ODELL
MILLSFIELD
29
MILLSFIELD
DUMMER
Match to page 30
ODELL
DUMMER
0 500 1,000 2,000 Feet
Match to page 22
Nov 24 2010


DUMMER
MILLSFIELD
DUMMER
30
Match to page 29
Match to page 31
Match to page 23
0 500 1,000 2,000 Feet
Nov 24 2010

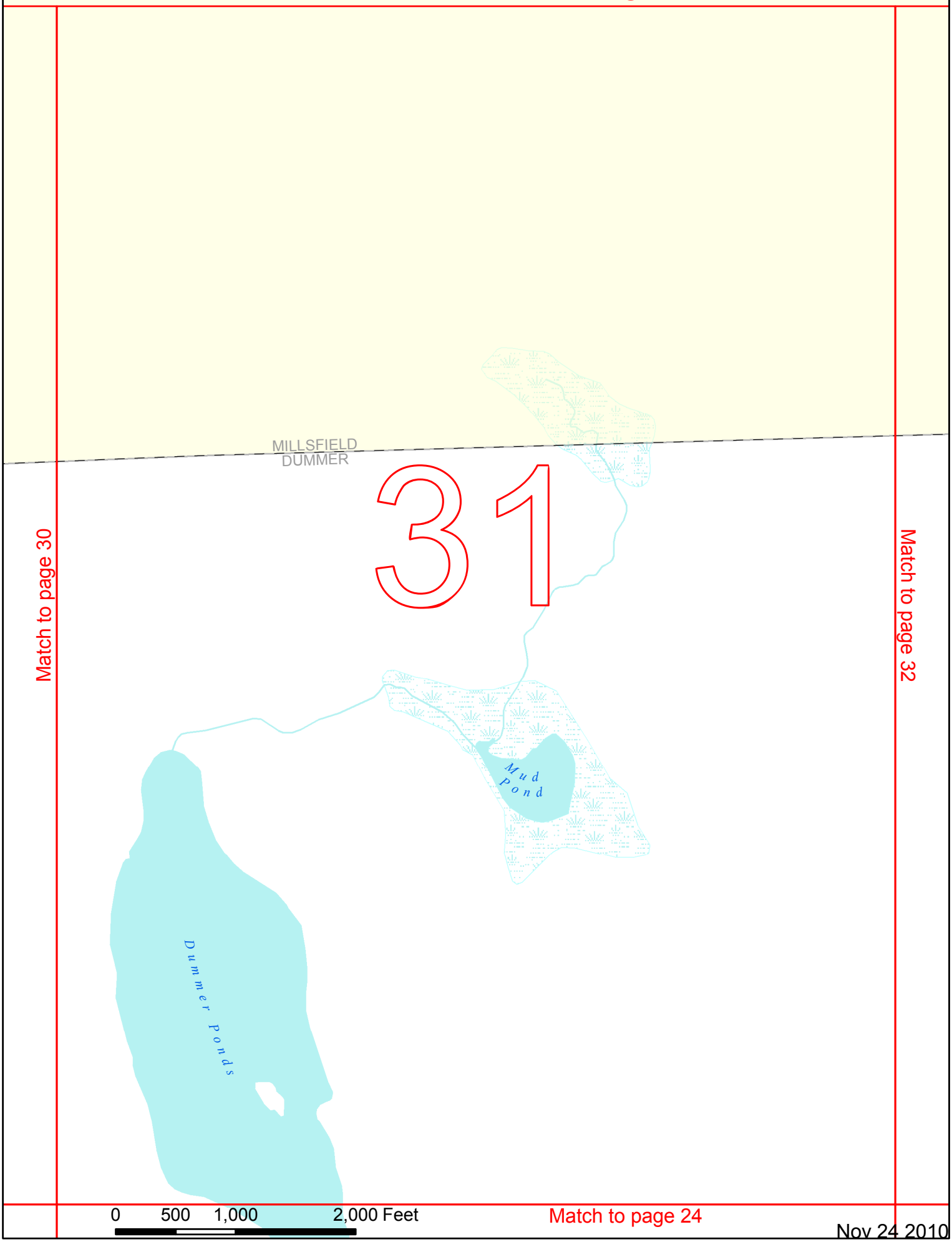

Match to page 30

Match to page 32

Match to page 24

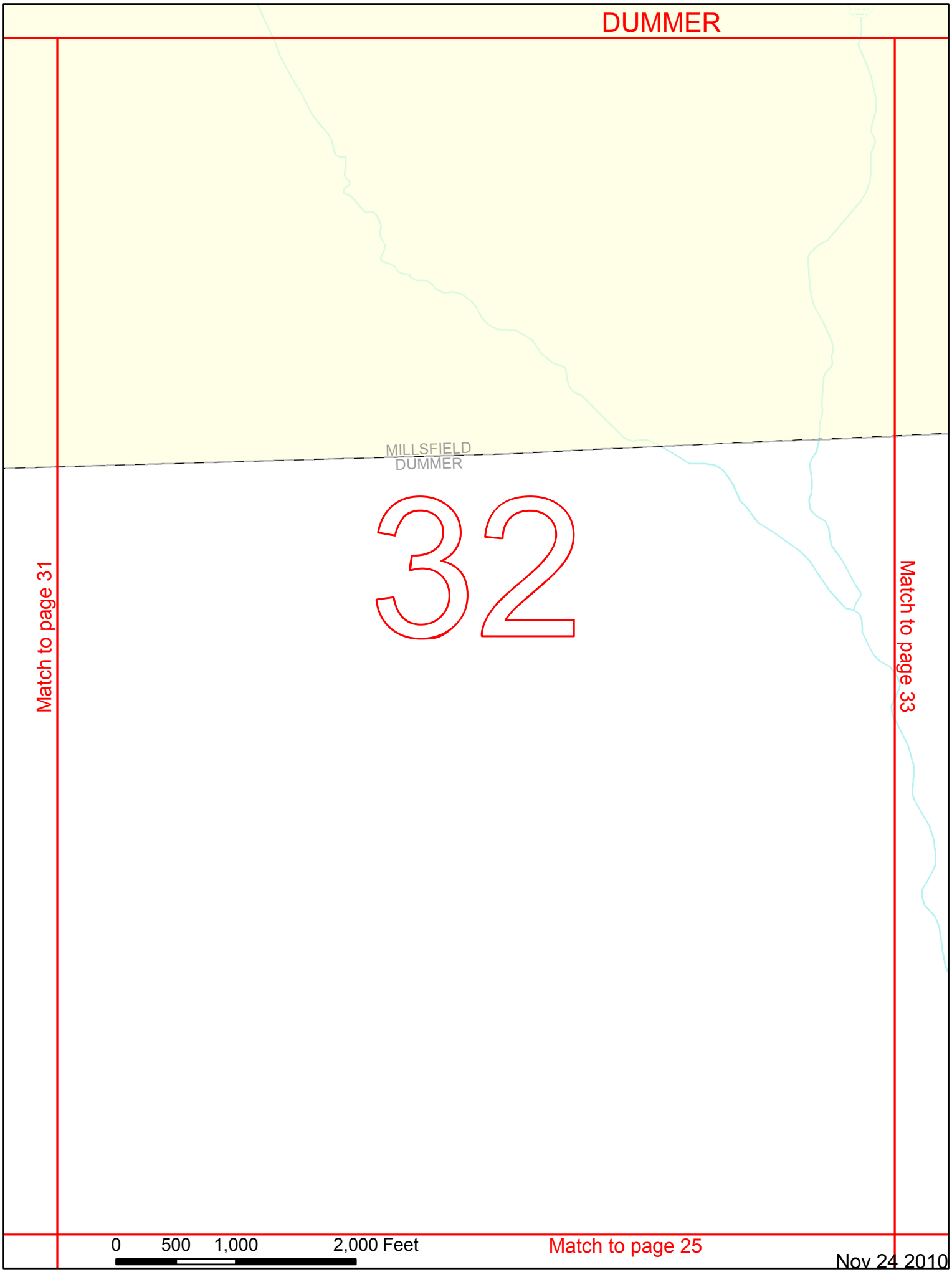
DUMMER
MILLSFIELD
DUMMER
32
Match to page 31
Match to page 33
Match to page 25
0 500 1,000 2,000 Feet
Nov 24 2010

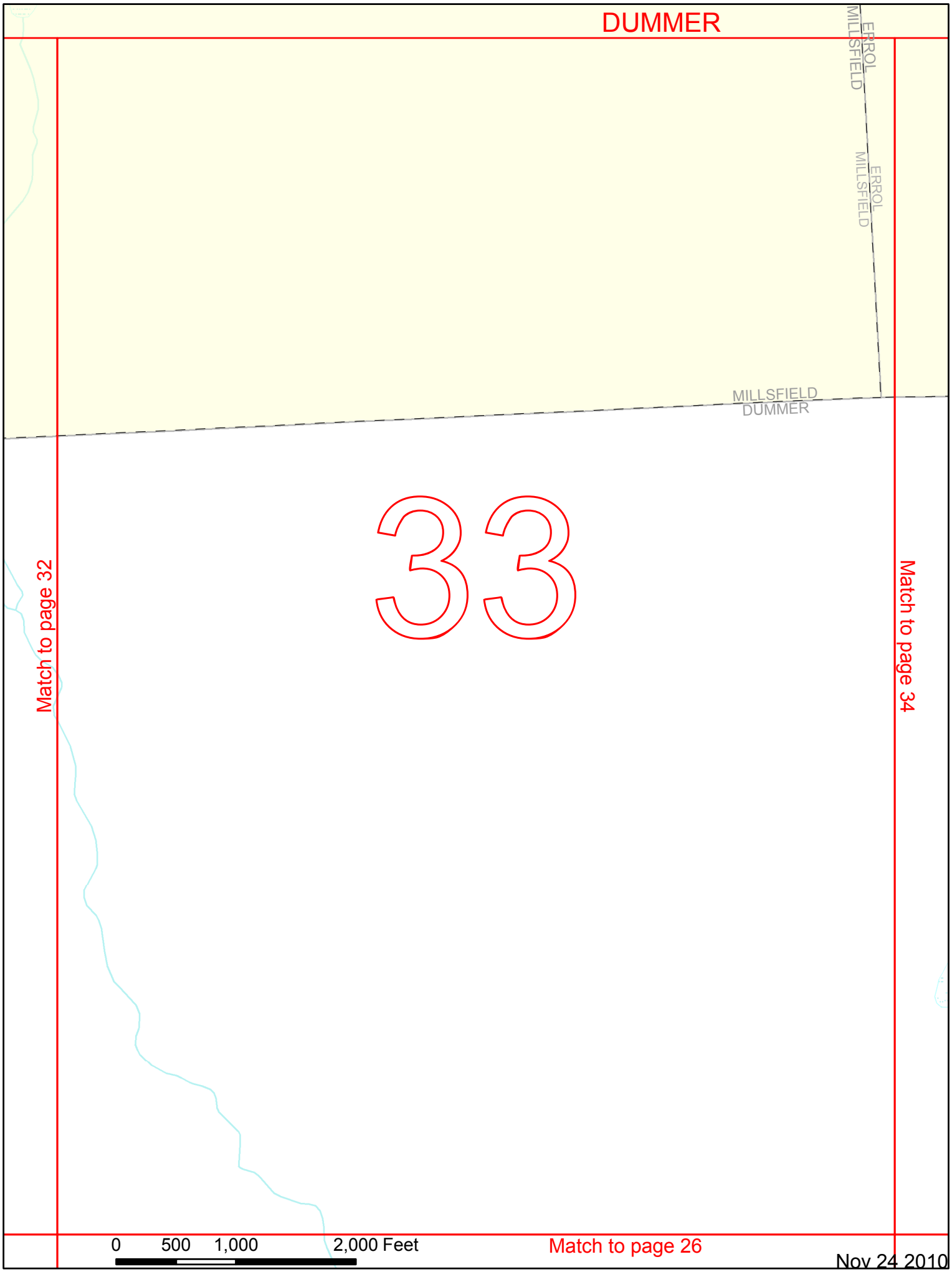
DUMMER
ERROL
MILLSFIELD
ERROL
MILLSFIELD
MILLSFIELD
DUMMER
33
Match to page 32
Match to page 34
0 500 1,000 2,000 Feet
Match to page 26
Nov 24 2010

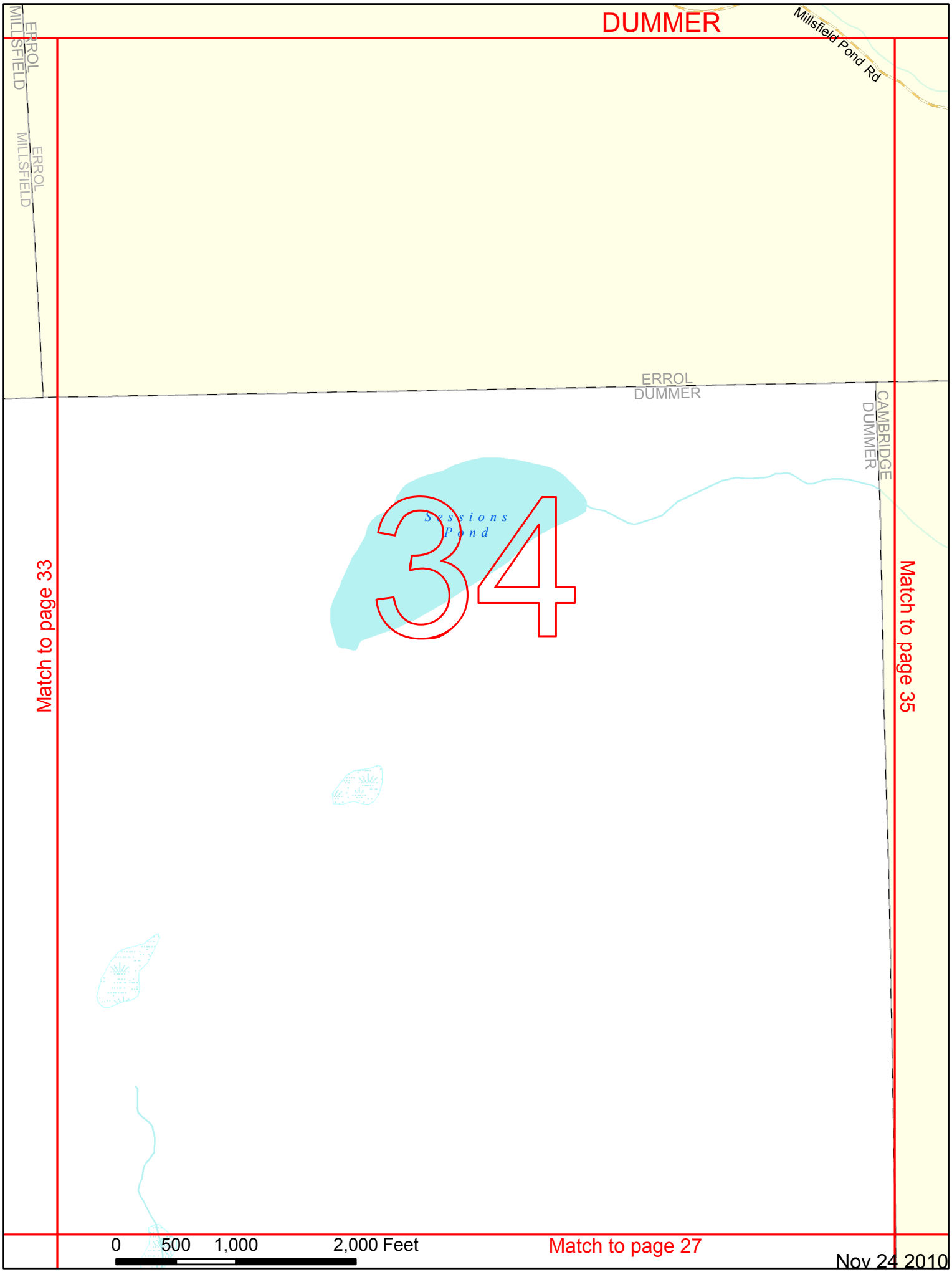
DUMMER
Millsfield Pond Rd
ERROL
MILLSFIELD
ERROL
MILLSFIELD
ERROL
DUMMER
CAMBRIDGE
DUMMER
Sessions
Pond
34
Match to page 33
Match to page 35
Match to page 27
0 500 1,000 2,000 Feet

Nov 24 2010

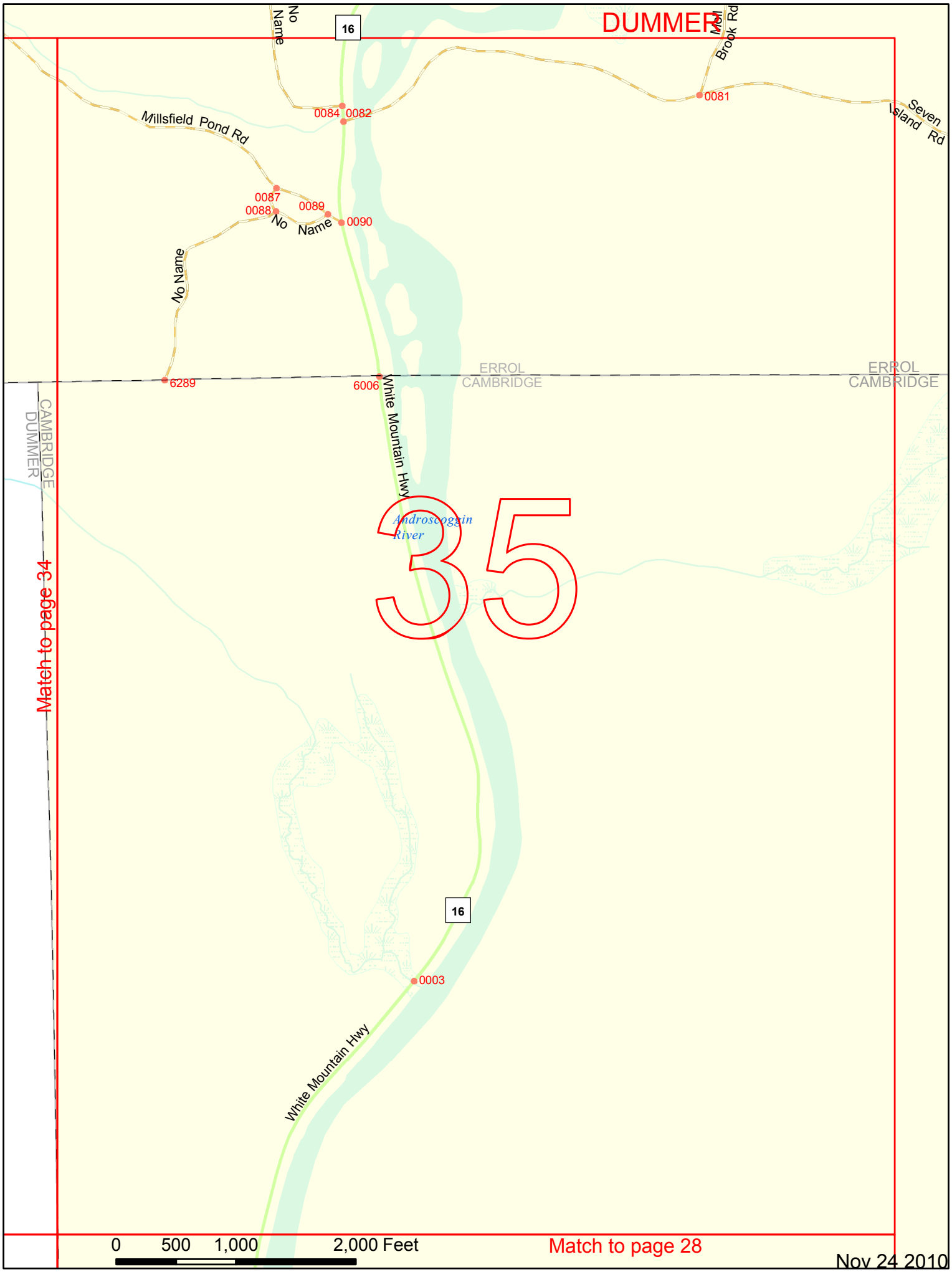
DUMMER
16
No Name
Mill Brook Rd
0081
Seven Island Rd
0084
0082
Millsfield Pond Rd
0087
0088
0089
No Name
0090
No Name
6289
6006
ERROL
CAMBRIDGE
ERROL
CAMBRIDGE
CAMBRIDGE
DUMMER
White Mountain Hwy
Androscoggin River
35
Match to page 34
16
0003
White Mountain Hwy
0 500 1,000 2,000 Feet
Match to page 28
Nov 24 2010