BEDFORD

Nov 30 2010

New Hampshire DOT

Department of Transportation

Maps and data sets are not guaranteed to be free from errors and omissions. Data is in a constant state of update and correction by various groups and agencies. Information displayed on this map is the best available at the time of publication.

2011 Nodal Reference Bookmap

LEGEND

Divided Highway
Linited Access

Turnpike
Toll Road

U.S. Route

N.H. Route

State Roads
(Carries NO Route Number)

Local Roads

Class 6 Roads
(Not Maintained)

Private Roads

State Line

County Line

Town Line

Rivers & Streams

Lakes & Ponds

State Parks

National & State Forests

Reference Nodes

COLLECTING REFERENCES USING NODES OR MILE MARKERS

Beginning with 2007 NHDOT will accept crash locations by *Nodal or Mile Marker Reference* on selected divided highways, as specified below:

Selected Highway Codes:

- Interstate 89 **I89_NB** or **I89_SB**
- Interstate 93 **I93_NB** or **I93_SB**
- Interstate 95 **I95_NB** or **I95_SB**
- Interstate 293 **I293_NB** or **I293_SB**
- Interstate 393 **I393_NB** or **I393_SB**
- Turnpikes **FEE_NB** or **FEE_SB** & **SPA_NB** or **SPA_SB**
- NH Route 101 **NH101NB** or **NH101SB**

NOTE:
NB = Northbound
SB = Southbound
I = Interstate
FEE = F.E. Everet Turnpike
SPA = Spaulding Turnpike

REQUIRED FIELDS:

Nodal Reference
Example

Node 1	Feet From Node 1	Node 2
*0001**	*500*	*0002**

* *Node 1 & Node 2 from NHDOT Nodal Reference Maps*

Mile Marker Reference
Example

Feet to Marker	NSEW	Mile Marker
500	***S***	***9.6***

Route/Street
I89_NB*

** *Selected Highway Code*.

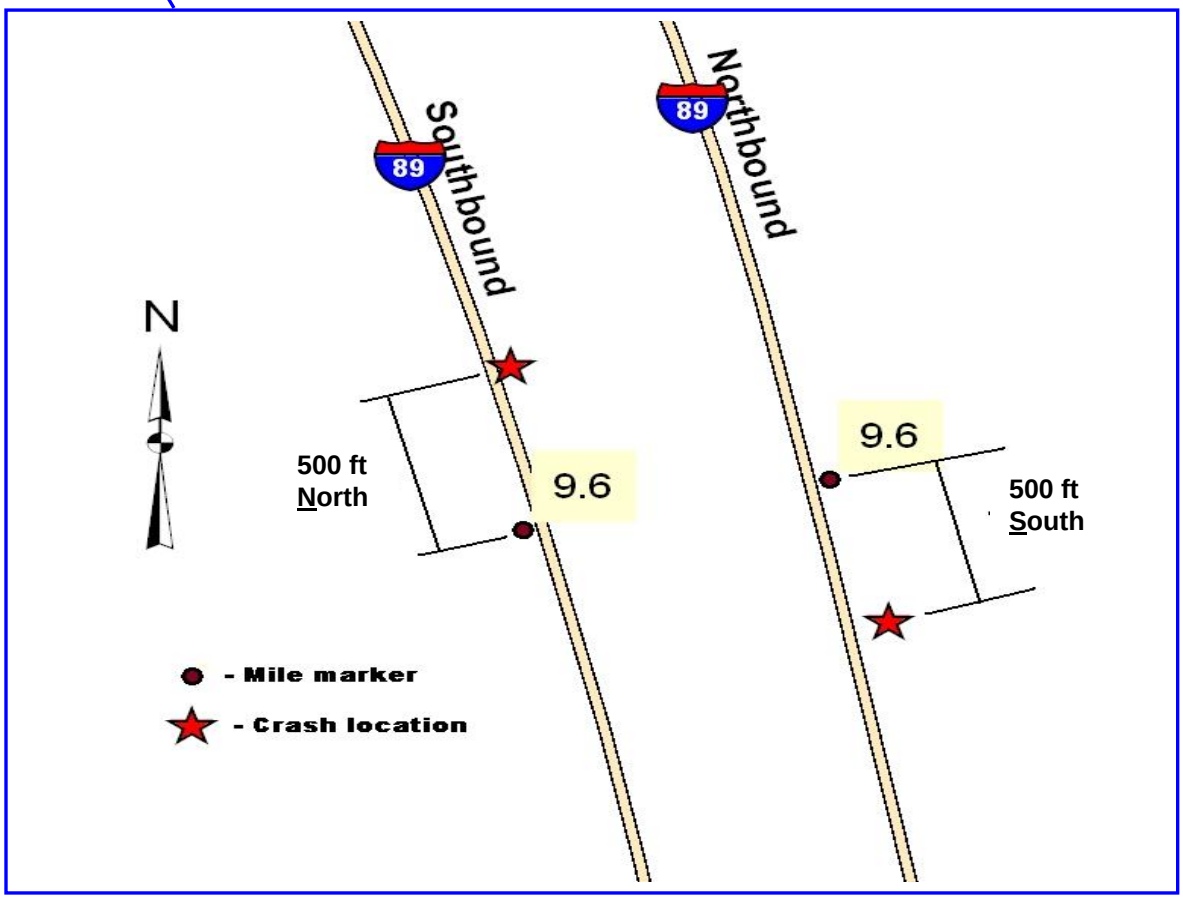

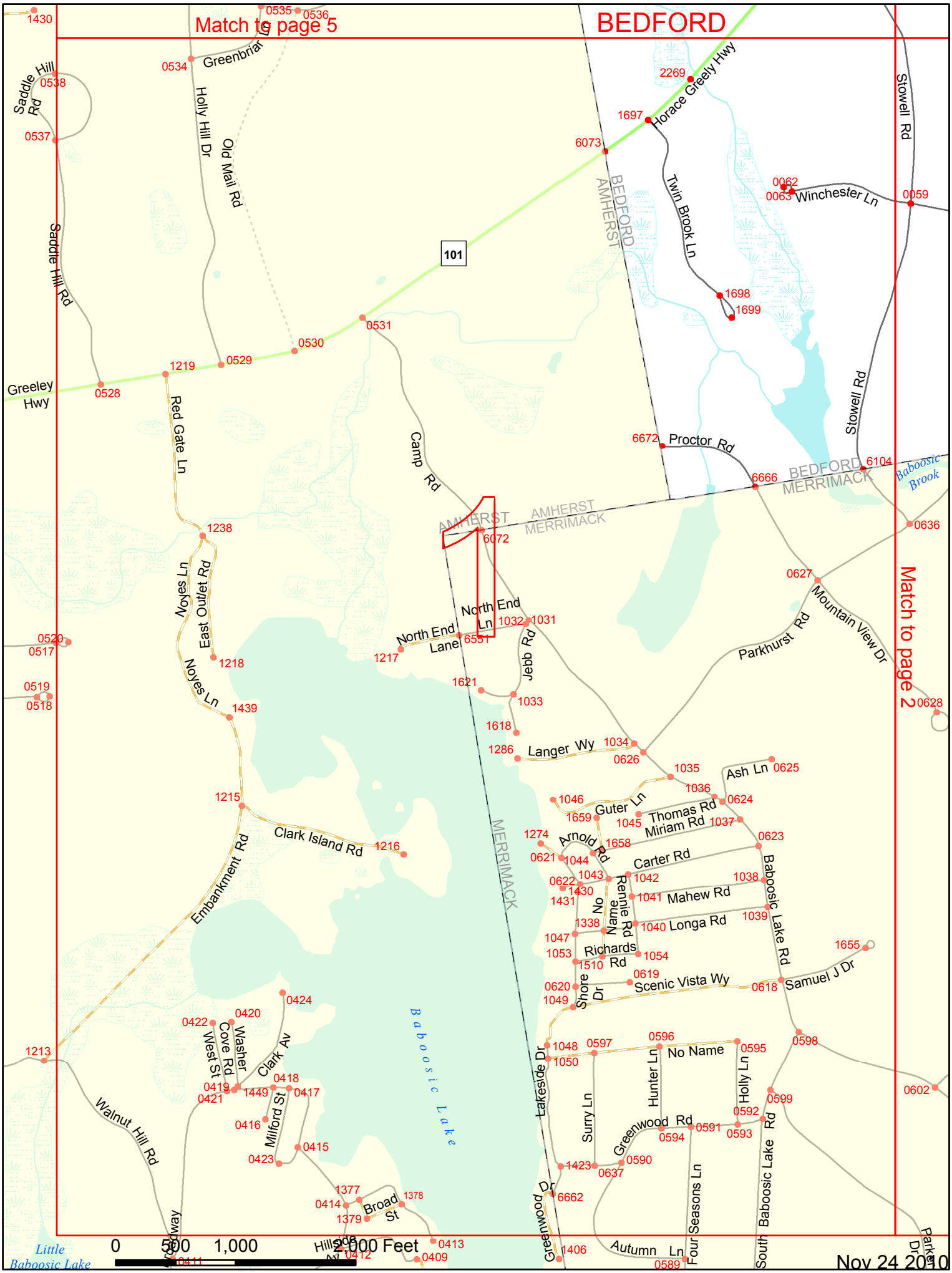

Match to page 5
BEDFORD
Match to page 2
Greenbriar Ln
Saddle Hill Rd
Holly Hill Dr
Old Mail Rd
Horace Greely Hwy
Twin Brook Ln
Winchester Ln
Stowell Rd
101
Greeley Hwy
Red Gate Ln
Camp Rd
Proctor Rd
BEDFORD
AMHERST
MERRIMACK
Baboosic Brook
Noyes Ln
East Outlet Rd
North End Ln
North End Lane
Jebb Rd
Parkhurst Rd
Mountain View Dr
Langer Wy
Ash Ln
Guter Ln
Thomas Rd
Miriam Rd
Arnold Rd
Carter Rd
Mahew Rd
Longa Rd
Rennie Rd
No Name
Richards Rd
Scenic Vista Wy
Samuel J Dr
Baboosic Lake Rd
Clark Island Rd
Embankment Rd
Walnut Hill Rd
Washer Cove Rd
West St
Clark Av
Milford St
Broad St
Hillside Av
Lakeside Dr
Surry Ln
Hunter Ln
Holly Ln
Greenwood Rd
Greenwood Dr
Four Seasons Ln
South Baboosic Lake Rd
Autumn Ln
Parker Dr
Baboosic Lake
Little Baboosic Lake
0 500 1,000 2,000 Feet
Nov 24 2010

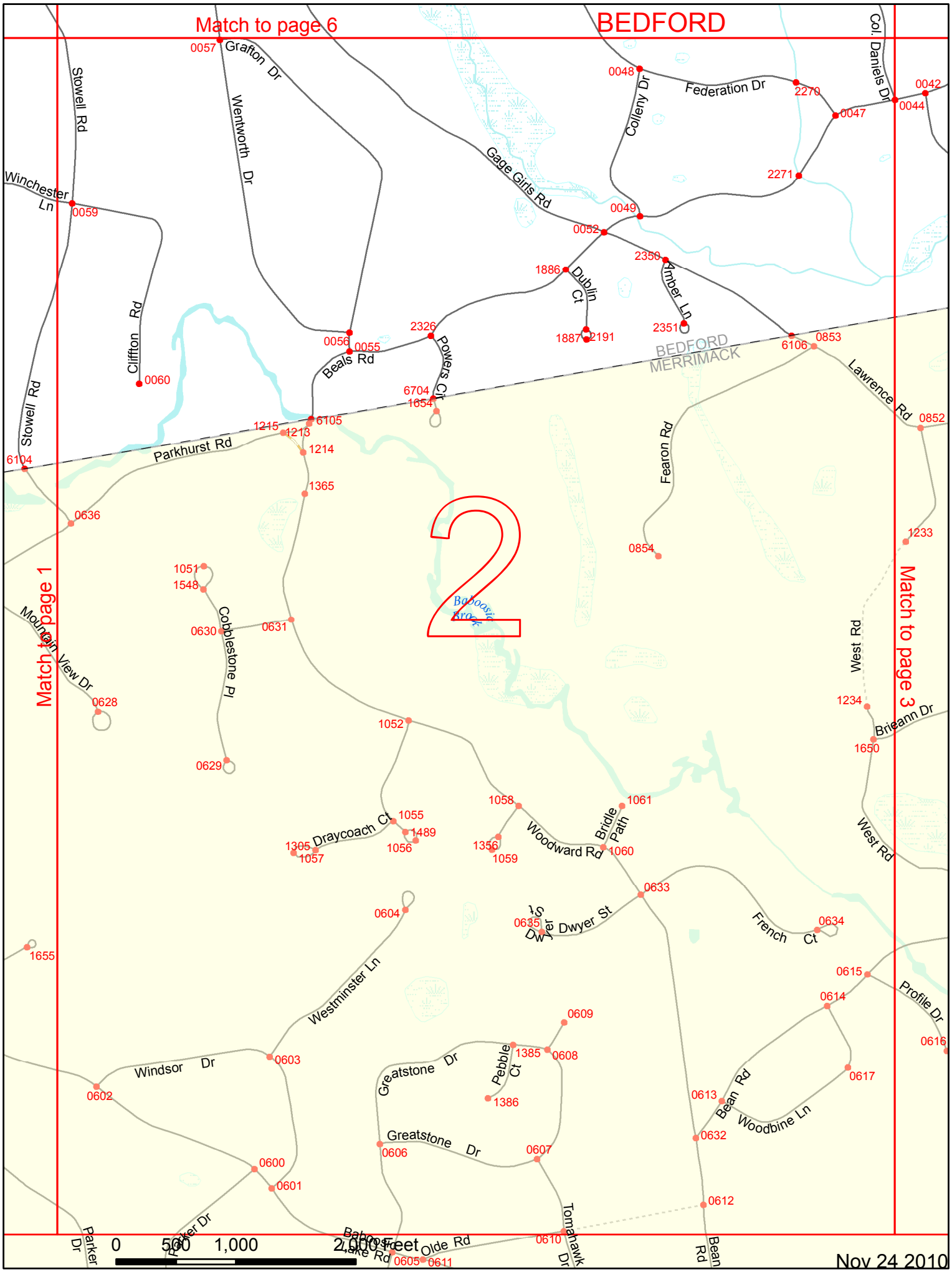
Match to page 6
BEDFORD
Match to page 1
Match to page 3
2
BEDFORD
MERRIMACK
Babboosic Brook
Stowell Rd
Grafton Dr
Wentworth Dr
Gage Girls Rd
Colleny Dr
Federation Dr
Col. Daniels Dr
Winchester Ln
Cliffton Rd
Beals Rd
Powers Ct
Dublin Ct
Amber Ln
Parkhurst Rd
Lawrence Rd
Fearon Rd
Cobblestone Pl
Mountain View Dr
West Rd
Brieann Dr
Draycoach Ct
Woodward Rd
Bridle Path
Dwyer St
French Ct
Westminster Ln
Windsor Dr
Greatstone Dr
Pebble Ct
Profile Dr
Bean Rd
Woodbine Ln
Tomahawk Dr
Olde Rd
Parker Dr
0 500 1,000 2,000 Feet
Nov 24 2010

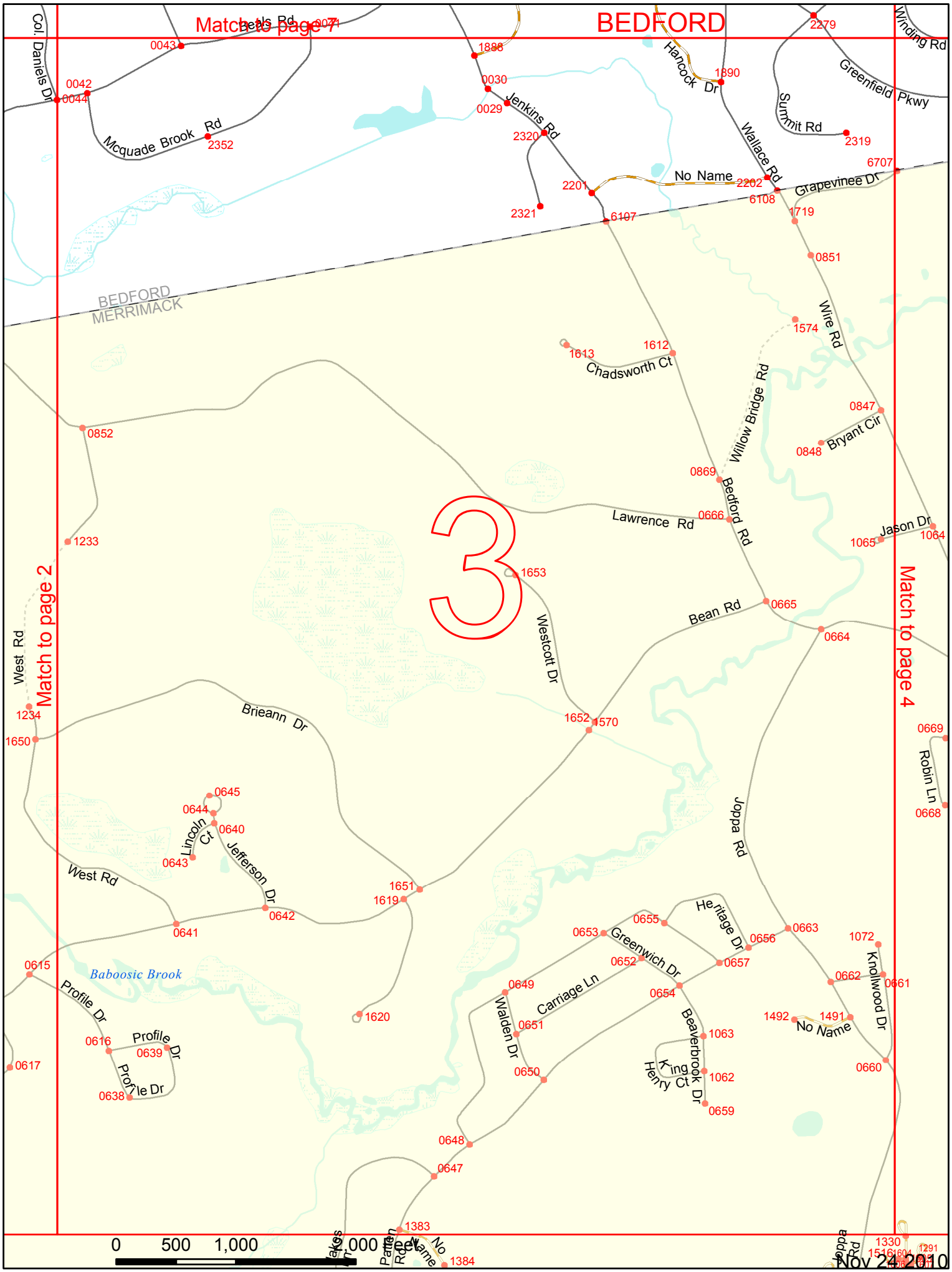
BEDFORD
Match to page 7
Match to page 2
Match to page 4
3
BEDFORD
MERRIMACK
Col. Daniels Dr
Beals Rd
Mcquade Brook Rd
Jenkins Rd
Hancock Dr
Wallace Rd
Summit Rd
Greenfield Pkwy
Winding Rd
No Name
Grapevinee Dr
Wire Rd
Chadsworth Ct
Willow Bridge Rd
Bryant Cir
Bedford Rd
Lawrence Rd
Jason Dr
Bean Rd
Westcott Dr
West Rd
Brieann Dr
Lincoln Ct
Jefferson Dr
West Rd
Baboosic Brook
Profile Dr
Profile Dr
Profile Dr
Joppa Rd
Heritage Dr
Greenwich Dr
Carriage Ln
Walden Dr
Beaverbrook Dr
King Henry Ct
Knollwood Dr
Robin Ln
No Name
Patten Rd
Joppa Rd
0 500 1,000 2,000 Feet
Nov 24 2010

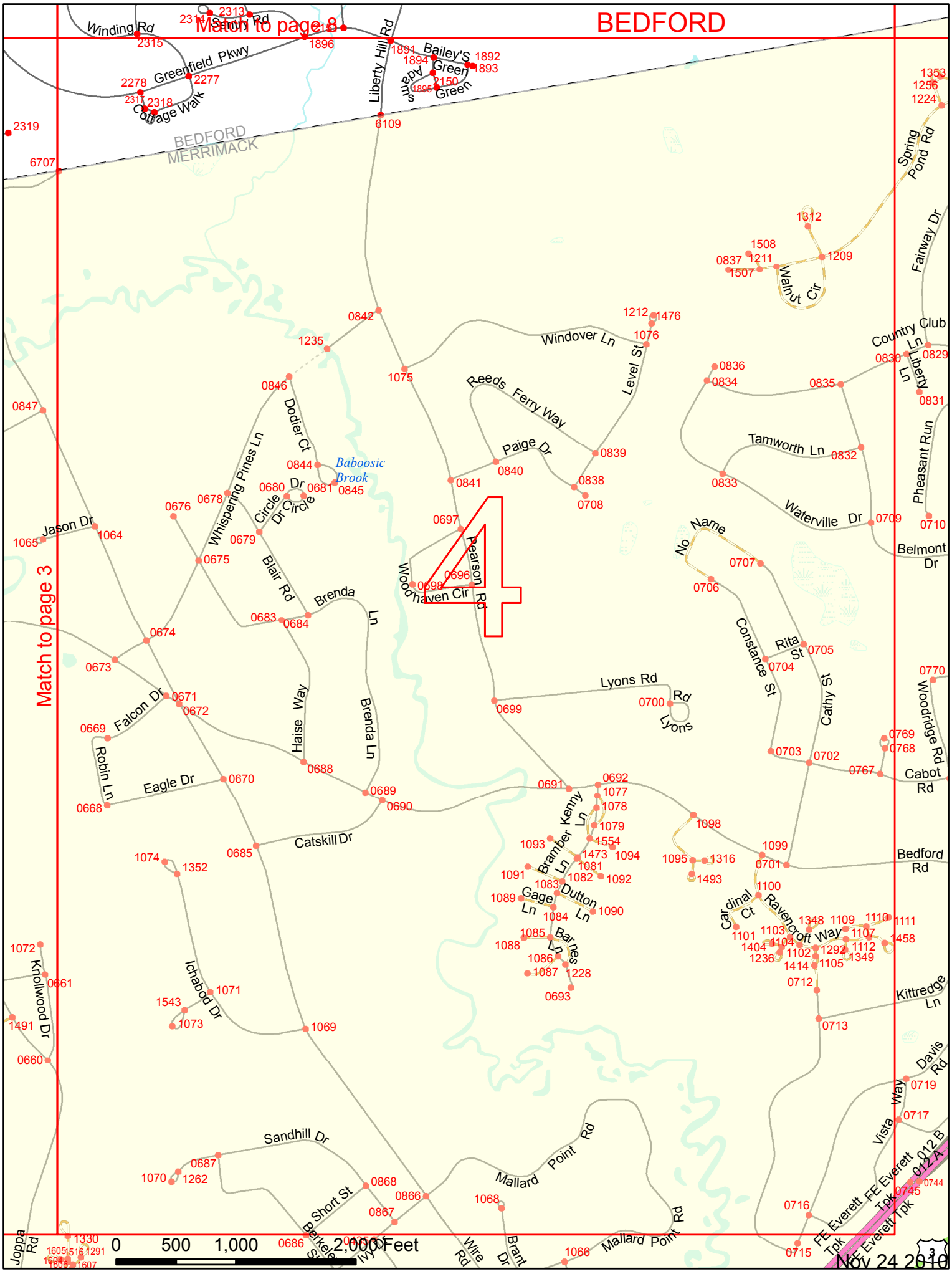

BEDFORD
Match to page 8
Match to page 3
BEDFORD
MERRIMACK
Winding Rd
Santry Rd
Greenfield Pkwy
Cottage Walk
Liberty Hill Rd
Bailey's Green
Adams Green
Spring Pond Rd
Fairway Dr
Walnut Cir
Windover Ln
Level St
Reeds Ferry Way
Paige Dr
Country Club Ln
Liberty Ln
Tamworth Ln
Pheasant Run
Waterville Dr
Belmont Dr
Dodier Ct
Baboosic Brook
Whispering Pines Ln
Circle Dr
Jason Dr
Blair Rd
Brenda Ln
Pearson Rd
Woodhaven Cir
No Name
Constance St
Rita St
Cathy St
Lyons Rd
Lyons Rd
Woodridge Rd
Cabot Rd
Falcon Dr
Robin Ln
Eagle Dr
Haise Way
Catskill Dr
Kenny Ln
Bramber Ln
Dutton Ln
Gage Ln
Barnes Ln
Bedford Rd
Cardinal Ct
Ravencroft Way
Kittredge Ln
Knollwood Dr
Ichabod Dr
Davis Rd
Vista Way
Sandhill Dr
Mallard Point Rd
Short St
Berkeley St
Ivy St
Wire Rd
Brant Dr
FE Everett Tpk
Joppa Rd
0 500 1,000 2,000 Feet
Nov 24 2010

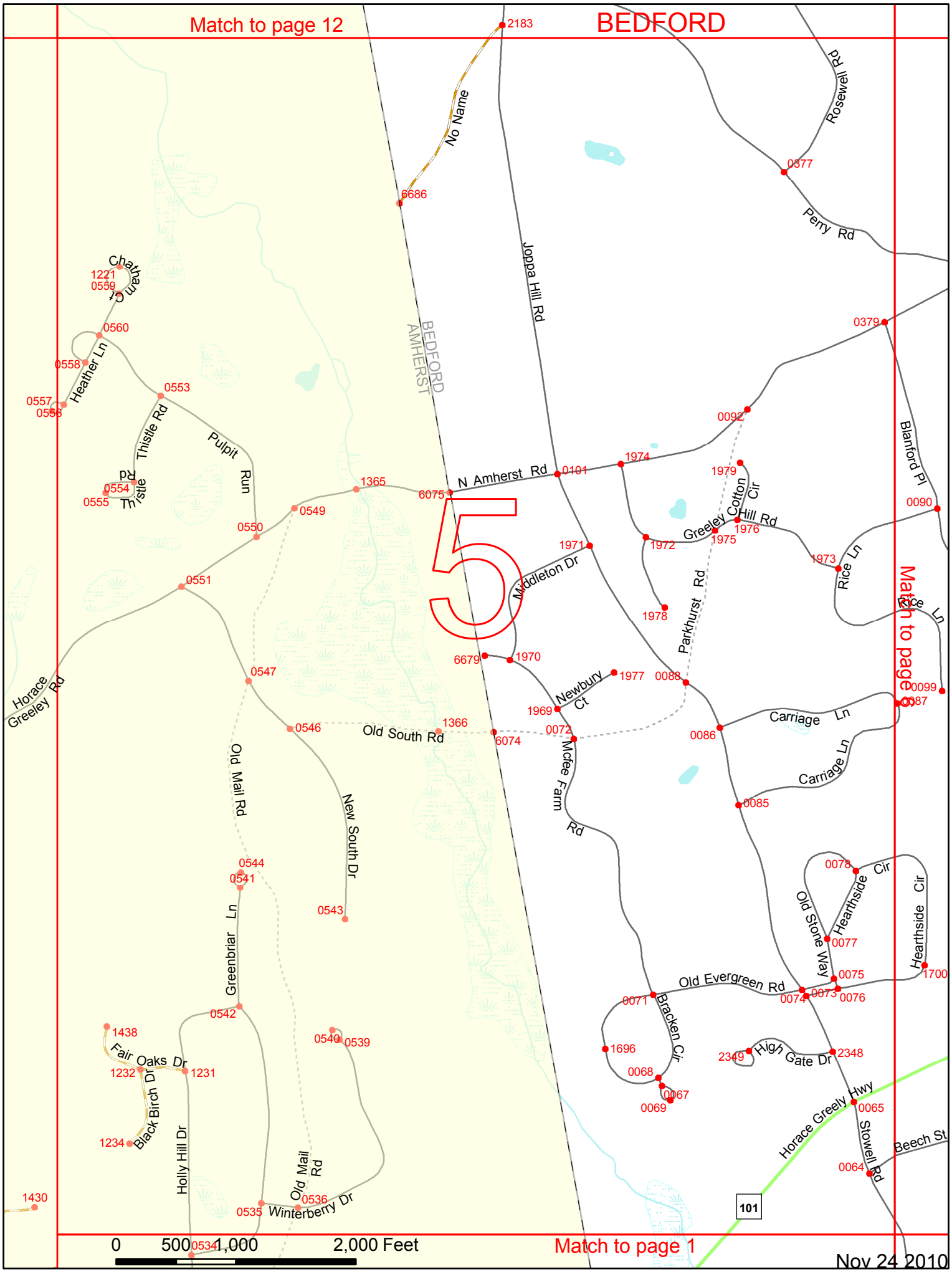

Match to page 12
BEDFORD
Match to page 1
Match to page 5
5
No Name
Rosewell Rd
Perry Rd
Joppa Hill Rd
BEDFORD
AMHERST
Chatham Ct
Heather Ln
Thistle Rd
Pulpit Run
N Amherst Rd
Greeley Cotton Cir
Hill Rd
Blanford Pl
Rice Ln
Middleton Dr
Parkhurst Rd
Newbury Ct
Carriage Ln
Horace Greeley Rd
Old South Rd
Mcfee Farm Rd
Old Mail Rd
New South Dr
Greenbriar Ln
Old Stone Way
Hearthside Cir
Old Evergreen Rd
Bracken Cir
High Gate Dr
Fair Oaks Dr
Black Birch Dr
Holly Hill Dr
Winterberry Dr
Horace Greely Hwy
Stowell Rd
Beech St
101
0 500 1,000 2,000 Feet
Nov 24 2010

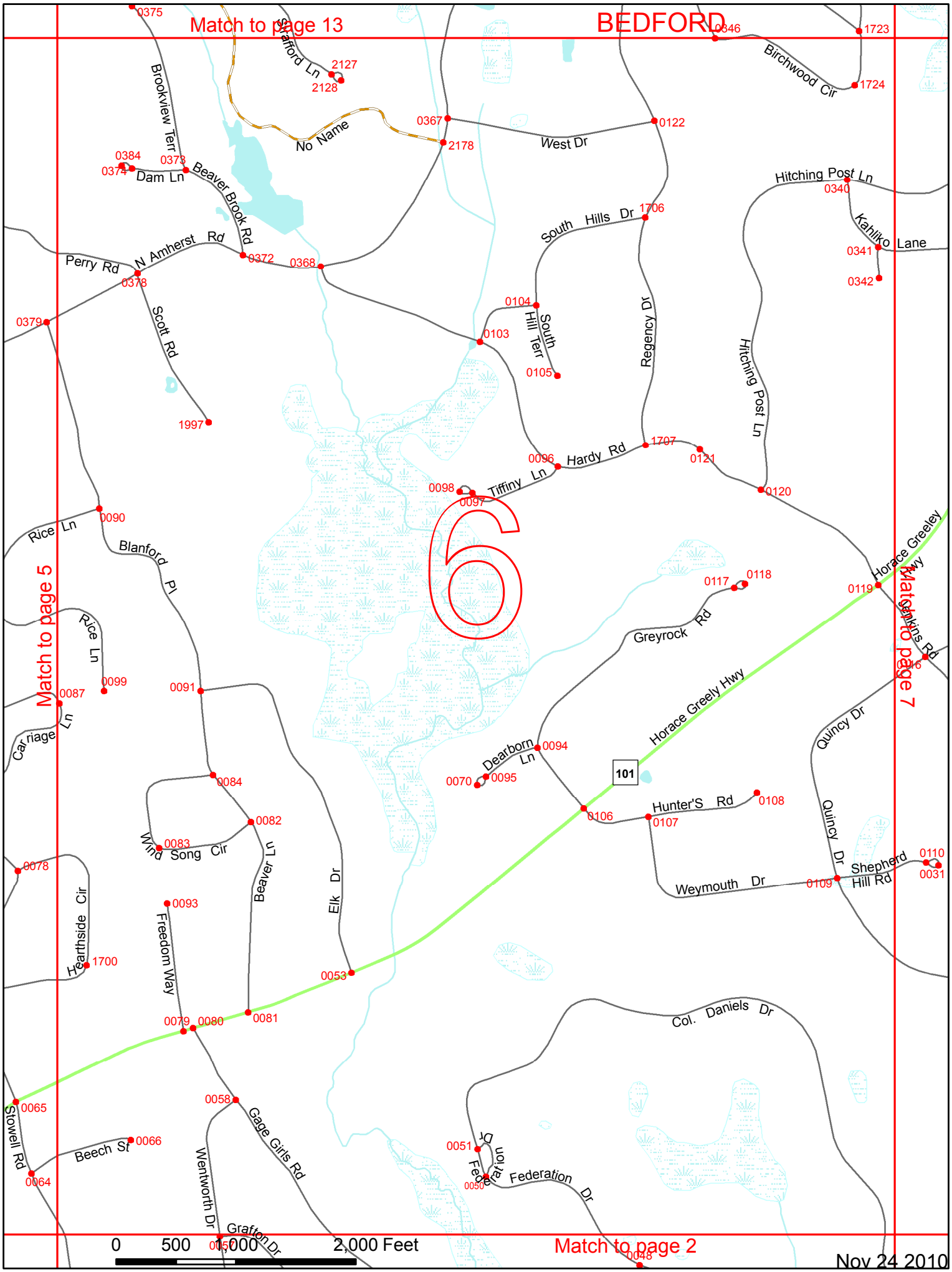
BEDFORD
Match to page 13
Match to page 5
Match to page 7
Match to page 2
6
Brookview Terr
Stafford Ln
No Name
West Dr
Birchwood Cir
Dam Ln
Beaver Brook Rd
Perry Rd
N Amherst Rd
Scott Rd
South Hills Dr
Hitching Post Ln
Kahliko Lane
South Hill Terr
Regency Dr
Hardy Rd
Tiffiny Ln
Rice Ln
Blanford Pl
Greyrock Rd
Horace Greeley Hwy
Dearborn Ln
Hunter'S Rd
Quincy Dr
Shepherd Hill Rd
Weymouth Dr
Carriage Ln
Wind Song Cir
Beaver Ln
Elk Dr
Freedom Way
Hearthside Cir
Stowell Rd
Beech St
Wentworth Dr
Gage Girls Rd
Grafton Dr
Federation Dr
Col. Daniels Dr
101
0 500 1,000 2,000 Feet
Nov 24 2010

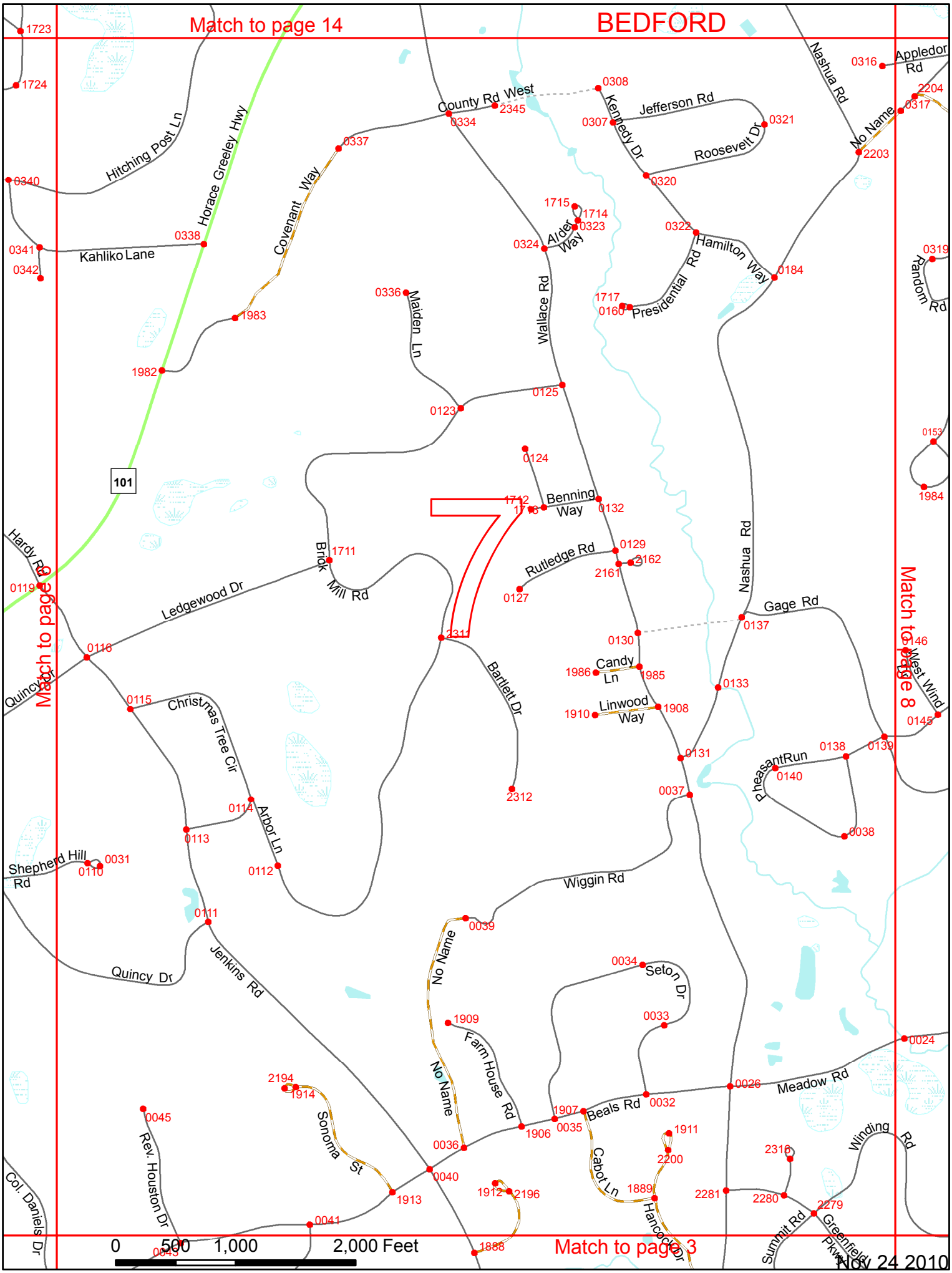

Match to page 14
BEDFORD
Match to page 6
Match to page 8
Match to page 3
Hitching Post Ln
Horace Greeley Hwy
Covenant Way
County Rd West
Jefferson Rd
Kennedy Dr
Roosevelt Dr
Nashua Rd
Appledor Rd
No Name
Kahliko Lane
Alder Way
Hamilton Way
Presidential Rd
Random Rd
Maiden Ln
Wallace Rd
101
Benning Way
Rutledge Rd
Nashua Rd
Gage Rd
Hardy Rd
Brick Mill Rd
Ledgewood Dr
Bartlett Dr
Candy Ln
Linwood Way
West Wind
Quincy Dr
Christmas Tree Cir
Arbor Ln
PheasantRun
Shepherd Hill Rd
Wiggin Rd
Jenkins Rd
Quincy Dr
No Name
Seton Dr
Farm House Rd
No Name
Meadow Rd
Beals Rd
Sonoma St
Rev. Houston Dr
Cabot Ln
Winding Rd
Col. Daniels Dr
Hancock Dr
Summit Rd
Greenfield Pkwy
0 500 1,000 2,000 Feet
Nov 24 2010

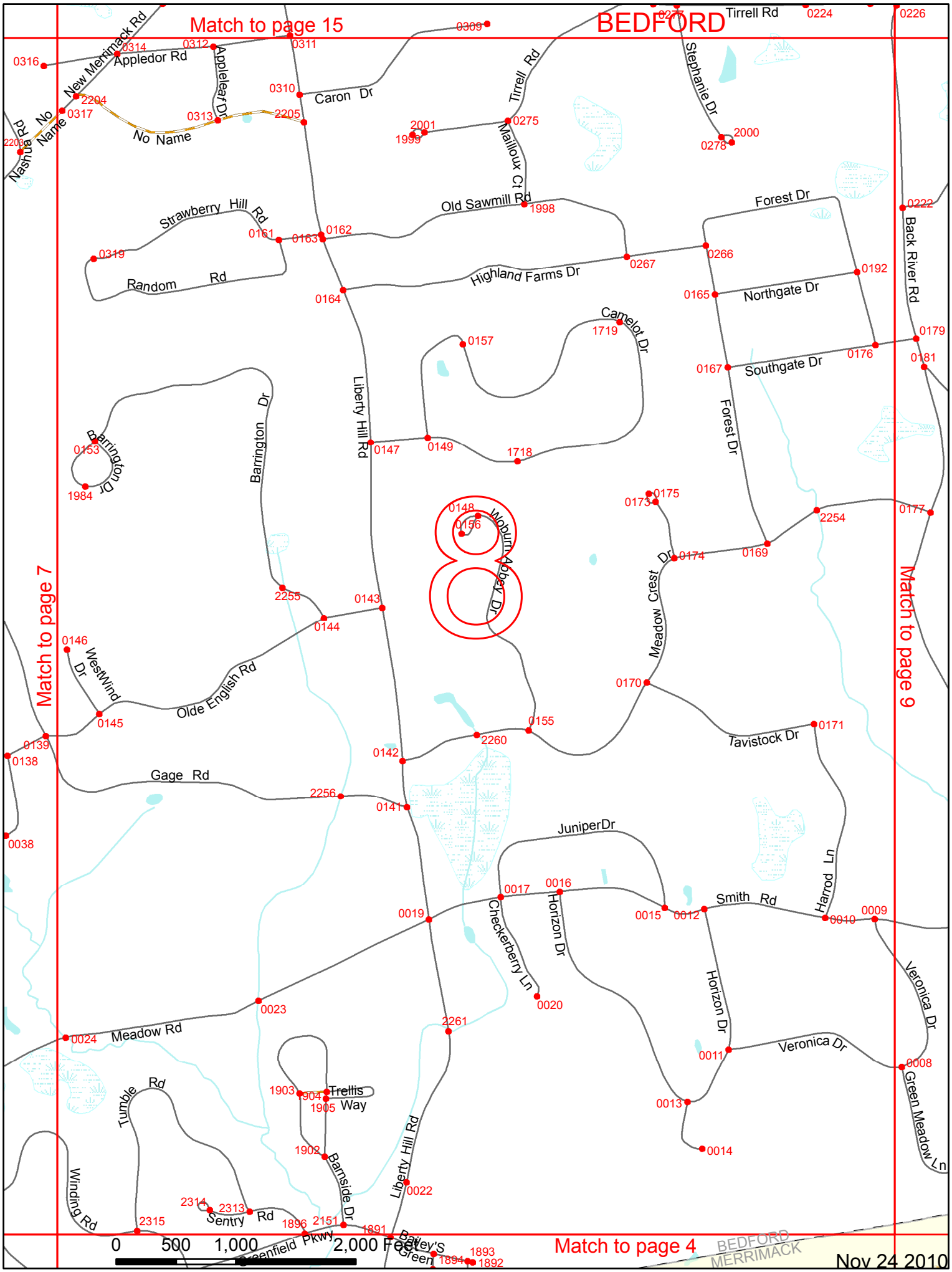
BEDFORD
Match to page 15
Match to page 7
Match to page 9
Match to page 4
Tirrell Rd
Stephanie Dr
Appledor Rd
New Merrimack Rd
Appleleaf Dr
Caron Dr
Tirrell Rd
Mailloux Ct
No Name
Nashua Rd
No Name
Strawberry Hill Rd
Old Sawmill Rd
Forest Dr
Back River Rd
Random Rd
Highland Farms Dr
Northgate Dr
Camelot Dr
Southgate Dr
Liberty Hill Rd
Barrington Dr
Barrington Dr
Forest Dr
Woburn Abbey Dr
Meadow Crest Dr
Olde English Rd
WestWind Dr
Tavistock Dr
Gage Rd
JuniperDr
Smith Rd
Harrod Ln
Horizon Dr
Checkerberry Ln
Horizon Dr
Veronica Dr
Veronica Dr
Green Meadow Ln
Meadow Rd
Tumble Rd
Trellis Way
Barnside Dr
Liberty Hill Rd
Winding Rd
Sentry Rd
Greenfield Pkwy
Batley's Green
0 500 1,000 2,000 Feet
BEDFORD
MERRIMACK
Nov 24 2010

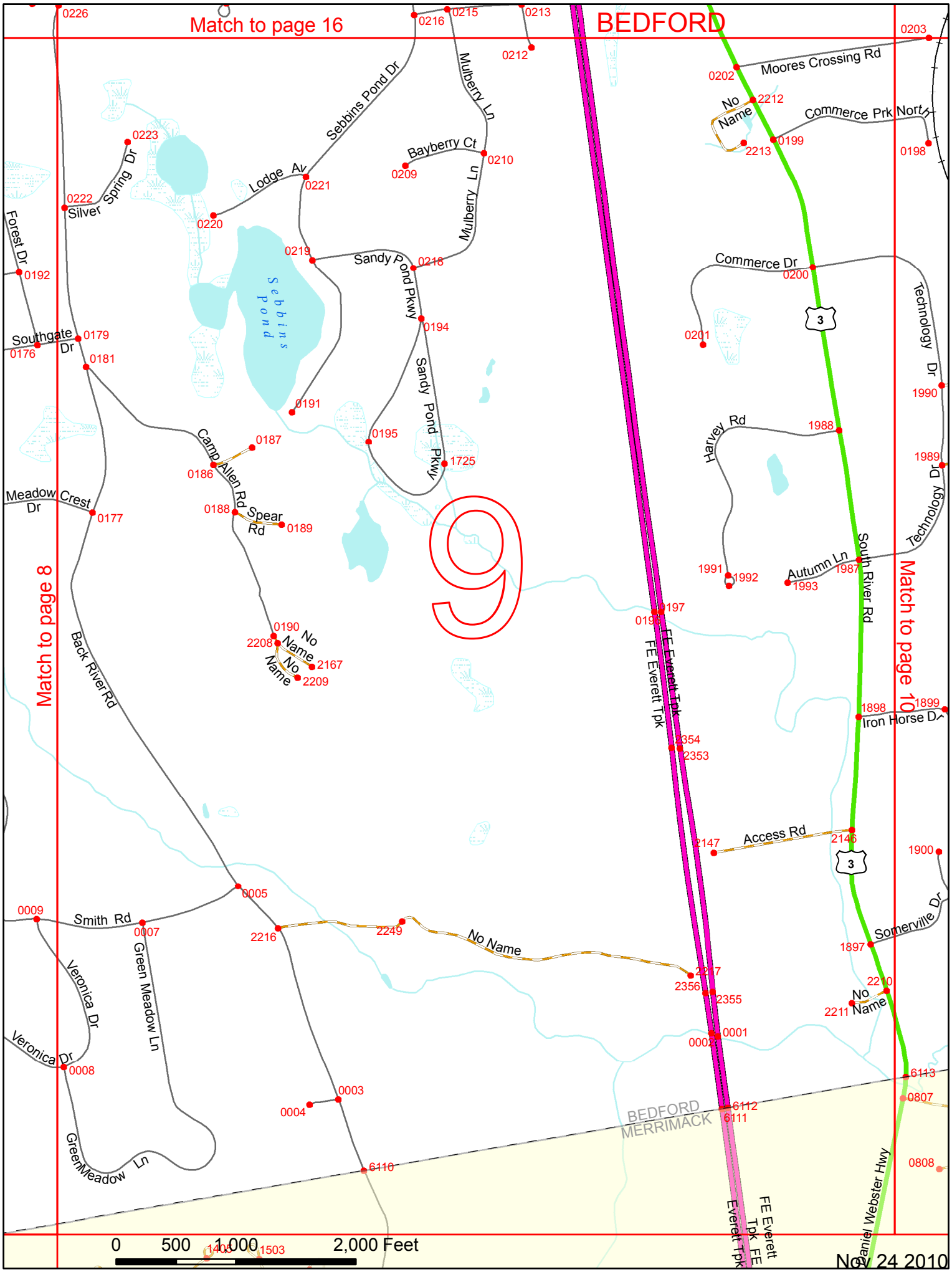
Match to page 16
BEDFORD
Match to page 8
Match to page 10
9
Sebbins Pond
Sebbins Pond Dr
Mulberry Ln
Bayberry Ct
Lodge Av
Silver Spring Dr
Forest Dr
Sandy Pond Pkwy
Southgate Dr
Camp Allen Rd
Spear Rd
Meadow Crest Dr
Back River Rd
Moores Crossing Rd
No Name
Commerce Prk North
Commerce Dr
Technology Dr
Harvey Rd
Autumn Ln
South River Rd
FE Everett Tpk
Iron Horse Dr
Access Rd
Somerville Dr
Smith Rd
Veronica Dr
Green Meadow Ln
No Name
BEDFORD
MERRIMACK
Daniel Webster Hwy
0 500 1,000 2,000 Feet
Nov 24 2010

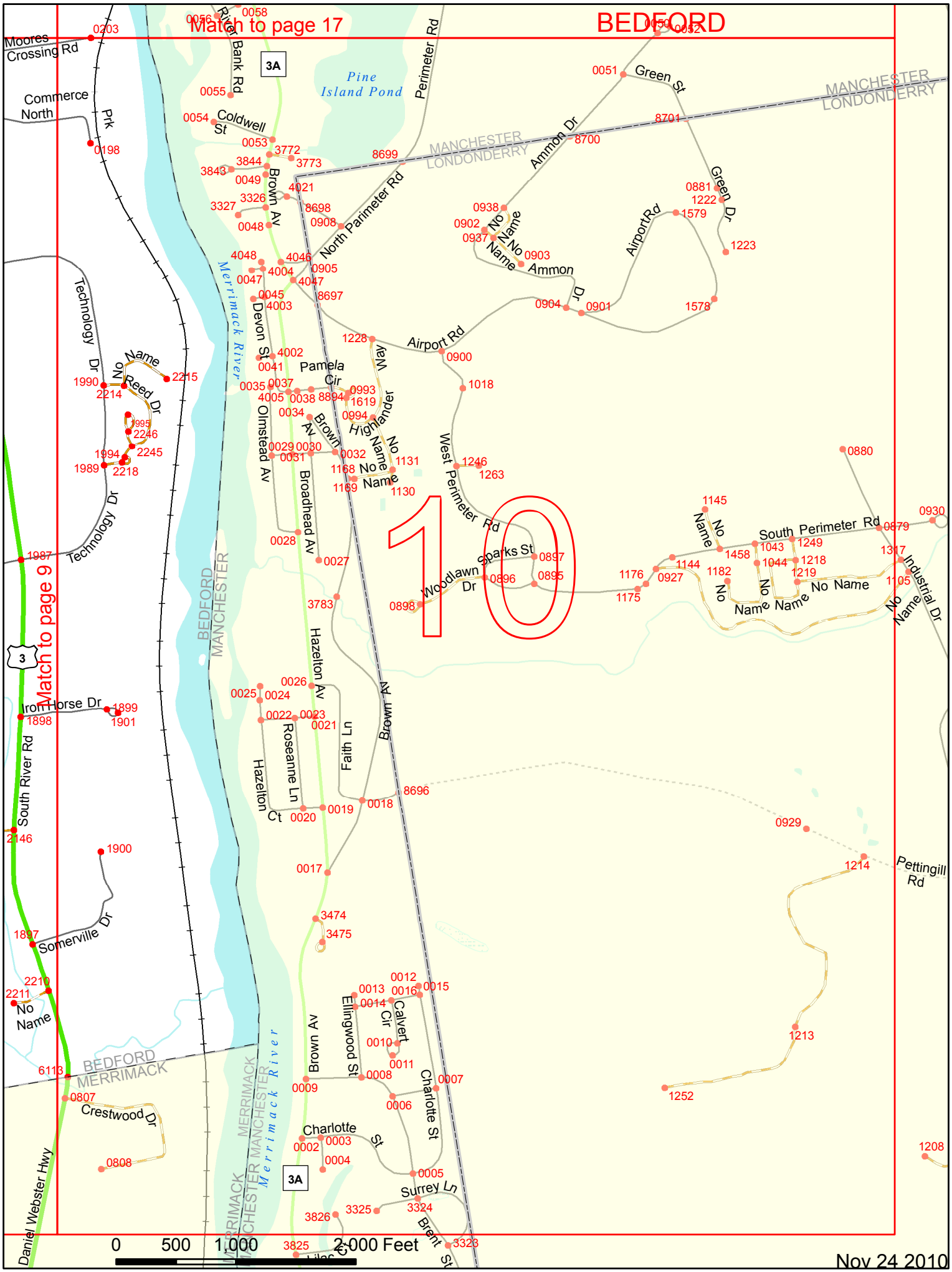
BEDFORD
Match to page 17
Match to page 9
10
Moores Crossing Rd
Commerce North
Pnk
River Bank Rd
3A
Pine Island Pond
Perimeter Rd
Green St
MANCHESTER LONDONDERRY
Ammon Dr
Coldwell St
Brown Av
North Perimeter Rd
Green Dr
Airport Rd
No Name
Ammon Dr
Technology Dr
Merrimack River
Devon St
Pamela Cir
Way
Olmstead Av
Broadhead Av
Highlander
West Perimeter Rd
South Perimeter Rd
Sparks St
Woodlawn Dr
Industrial Dr
Hazelton Av
Faith Ln
Roseanne Ln
Hazelton Ct
Brown Av
Iron Horse Dr
South River Rd
Somerville Dr
Ellingwood St
Calvert Cir
Charlotte St
Surrey Ln
Brent St
Pettingill Rd
Daniel Webster Hwy
Crestwood Dr
BEDFORD MERRIMACK
MERRIMACK MANCHESTER
Merrimack River
0 500 1,000 2,000 Feet
Nov 24 2010

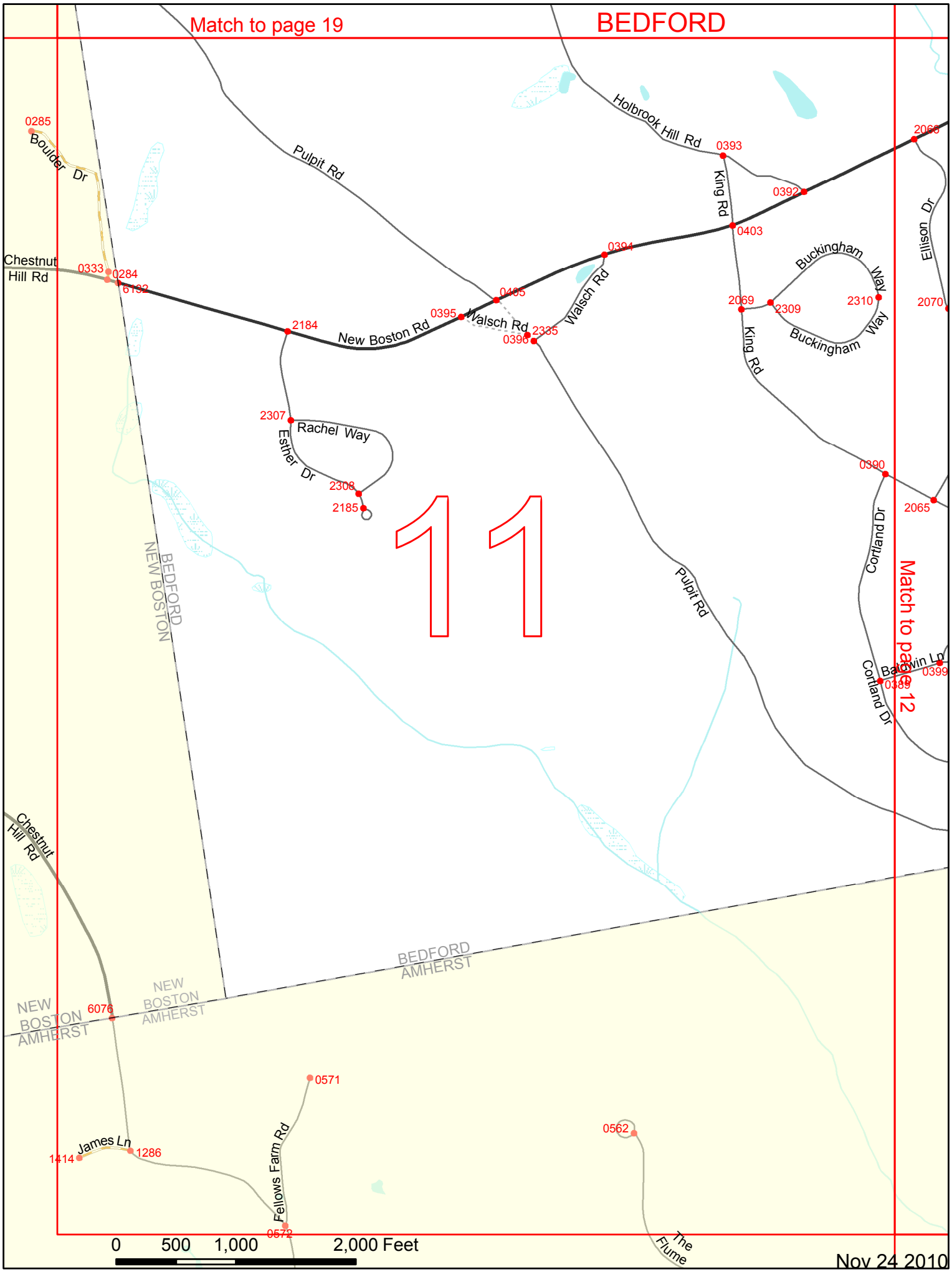
Match to page 19
BEDFORD
Holbrook Hill Rd
0393
2066
0285
Boulder Dr
Pulpit Rd
King Rd
0392
Ellison Dr
0403
0394
Buckingham Way
Chestnut Hill Rd
0333
0284
6132
Walsch Rd
0395
0405
2069
2309
2310
2070
2184
New Boston Rd
Walsch Rd
2335
0396
King Rd
Buckingham Way
2307
Rachel Way
Esther Dr
0390
2308
2185
2065
11
BEDFORD
NEW BOSTON
Pulpit Rd
Cortland Dr
Match to page 12
Baldwin Ln
0399
0389
Cortland Dr
Chestnut Hill Rd
BEDFORD
AMHERST
NEW BOSTON
AMHERST
NEW BOSTON
AMHERST
6076
0571
0562
James Ln
1414
1286
Fellows Farm Rd
0572
The Flume
0
500
1,000
2,000 Feet
Nov 24 2010

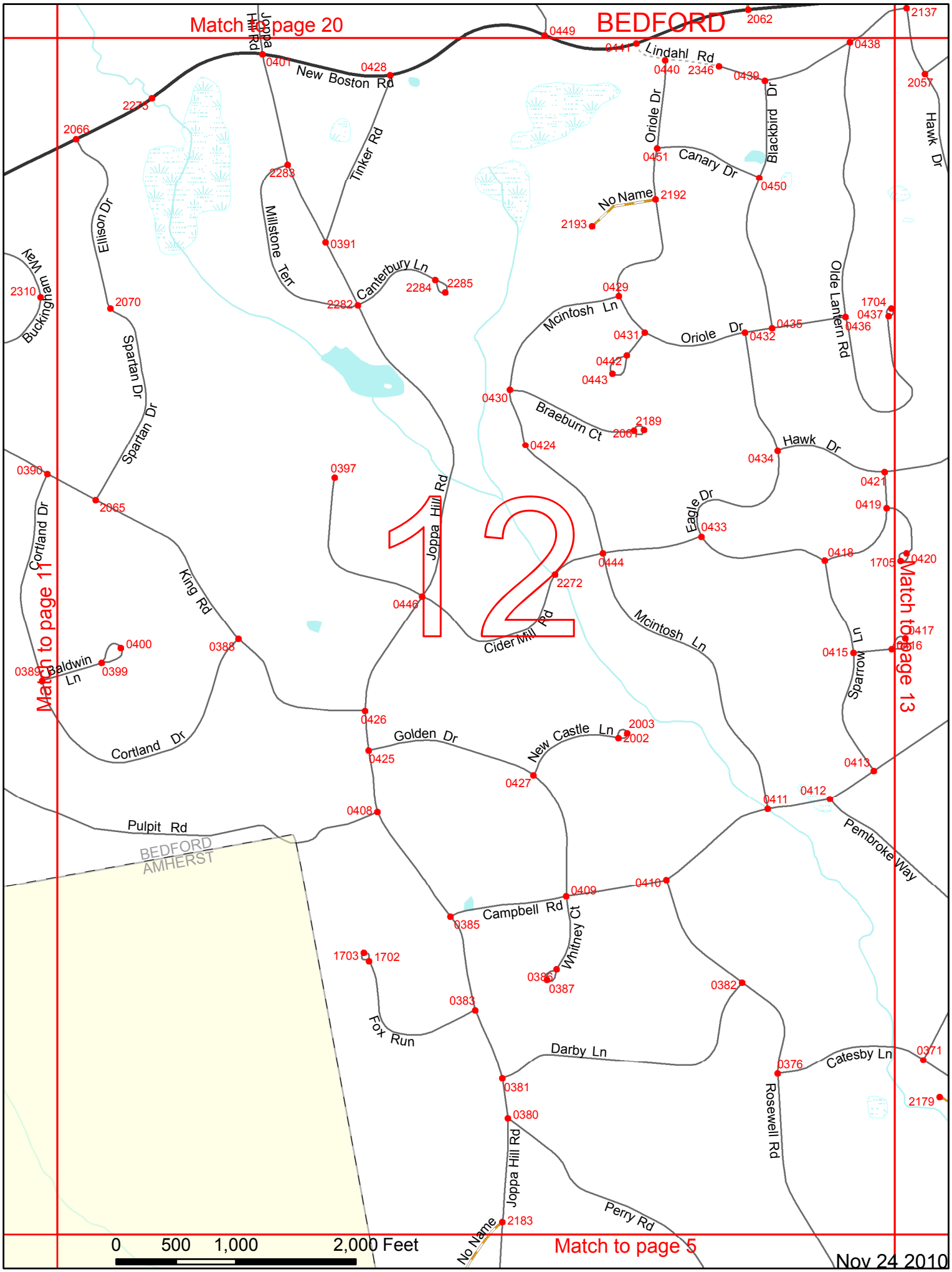
Match to page 20
BEDFORD
Match to page 11
Match to page 13
Match to page 5
12
Joppa Hill Rd
New Boston Rd
Tinker Rd
Millstone Terr
Canterbury Ln
Ellison Dr
Buckingham Way
Spartan Dr
Cortland Dr
King Rd
Baldwin Ln
Cortland Dr
Golden Dr
Pulpit Rd
BEDFORD
AMHERST
Fox Run
Campbell Rd
Whitney Ct
Darby Ln
Joppa Hill Rd
Perry Rd
No Name
Cider Mill Rd
Mcintosh Ln
Braeburn Ct
Oriole Dr
Canary Dr
Blackbird Dr
Lindahl Rd
Hawk Dr
Olde Lantern Rd
Eagle Dr
Sparrow Ln
New Castle Ln
Pembroke Way
Rosewell Rd
Catesby Ln
0 500 1,000 2,000 Feet
Nov 24 2010

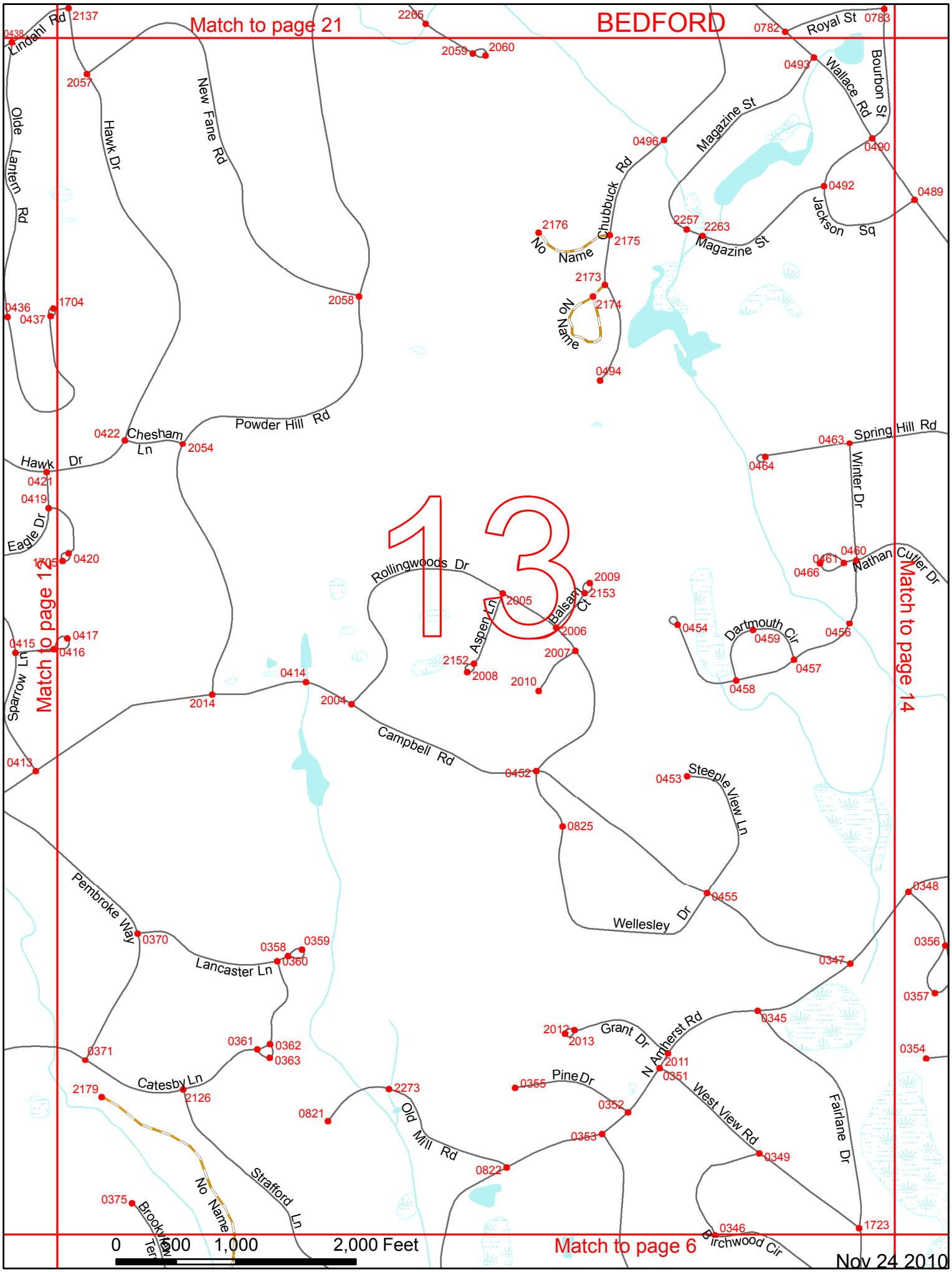
BEDFORD
13
Match to page 21
Match to page 14
Match to page 6
Lindahl Rd
Olde Lantern Rd
Hawk Dr
New Fane Rd
Powder Hill Rd
Chesham Ln
Hawk Dr
Eagle Dr
Sparrow Ln
Rollingwoods Dr
Aspen Ln
Balsam Ct
Campbell Rd
Pembroke Way
Lancaster Ln
Catesby Ln
Strafford Ln
No Name
Brookview Ter
Old Mill Rd
Pine Dr
Grant Dr
N Amherst Rd
West View Rd
Fairlane Dr
Wellesley Dr
Steeple View Ln
Dartmouth Cir
Nathan Cutler Dr
Winter Dr
Spring Hill Rd
Chubbuck Rd
Magazine St
Wallace Rd
Bourbon St
Royal St
Jackson Sq
Birchwood Cir
0 500 1,000 2,000 Feet
Nov 24 2010

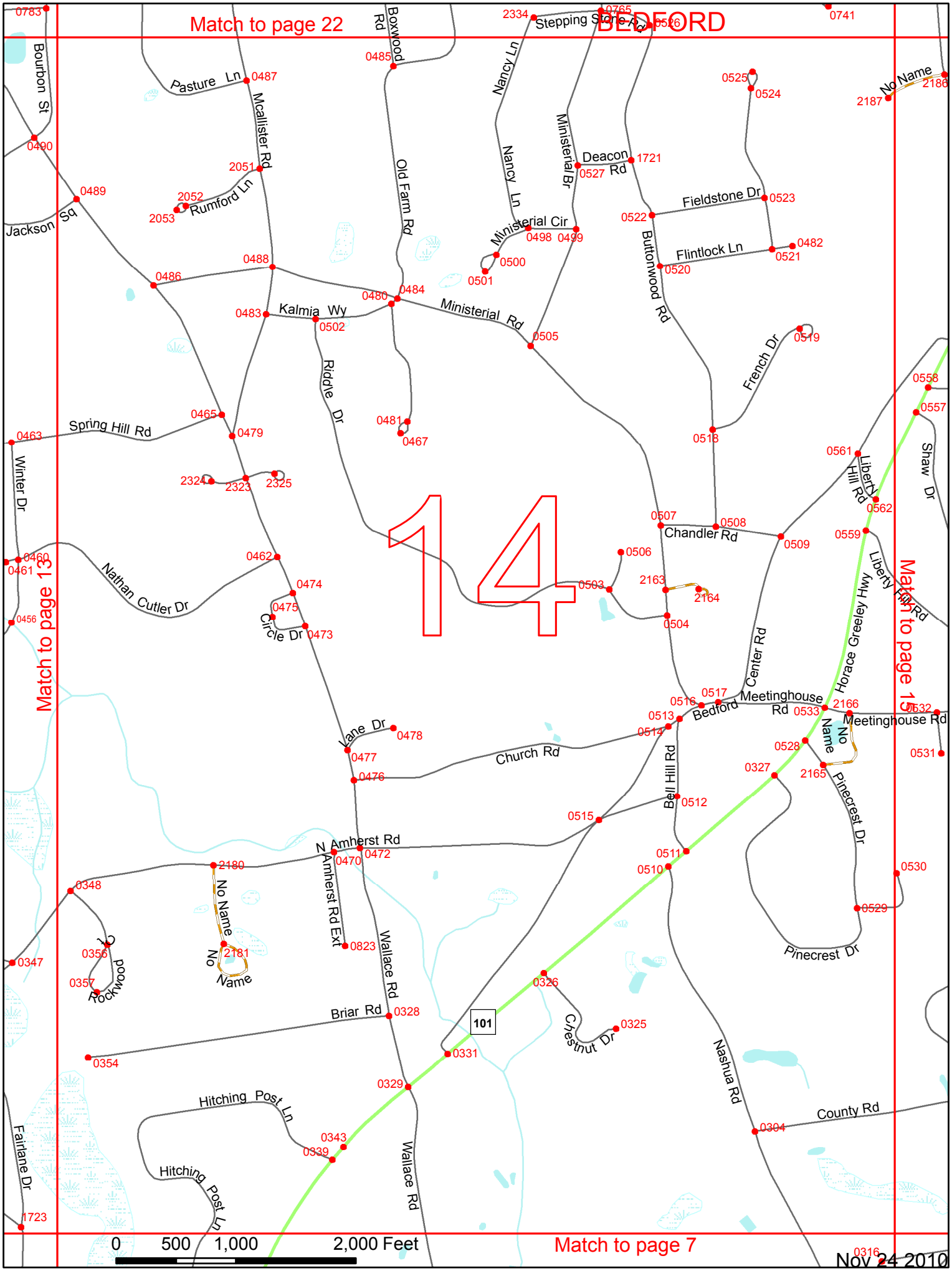
BEDFORD
14
Match to page 22
Match to page 13
Match to page 15
Match to page 7
Bourbon St
Pasture Ln
Mcallister Rd
Boxwood Rd
Old Farm Rd
Nancy Ln
Ministerial Br
Deacon Rd
Stepping Stone Rd
No Name
Jackson Sq
Rumford Ln
Ministerial Cir
Fieldstone Dr
Buttonwood Rd
Flintlock Ln
Kalmia Wy
Ministerial Rd
Riddle Dr
French Dr
Spring Hill Rd
Winter Dr
Nathan Cutler Dr
Circle Dr
Chandler Rd
Liberty Hill Rd
Shaw Dr
Horace Greeley Hwy
Center Rd
Bedford
Meetinghouse Rd
Lane Dr
Church Rd
Bell Hill Rd
Pinecrest Dr
N Amherst Rd
N Amherst Rd Ext
Wallace Rd
Rockwood Ct
Briar Rd
Chestnut Dr
Nashua Rd
Hitching Post Ln
Fairlane Dr
County Rd
101
0 500 1,000 2,000 Feet
Nov 24 2010

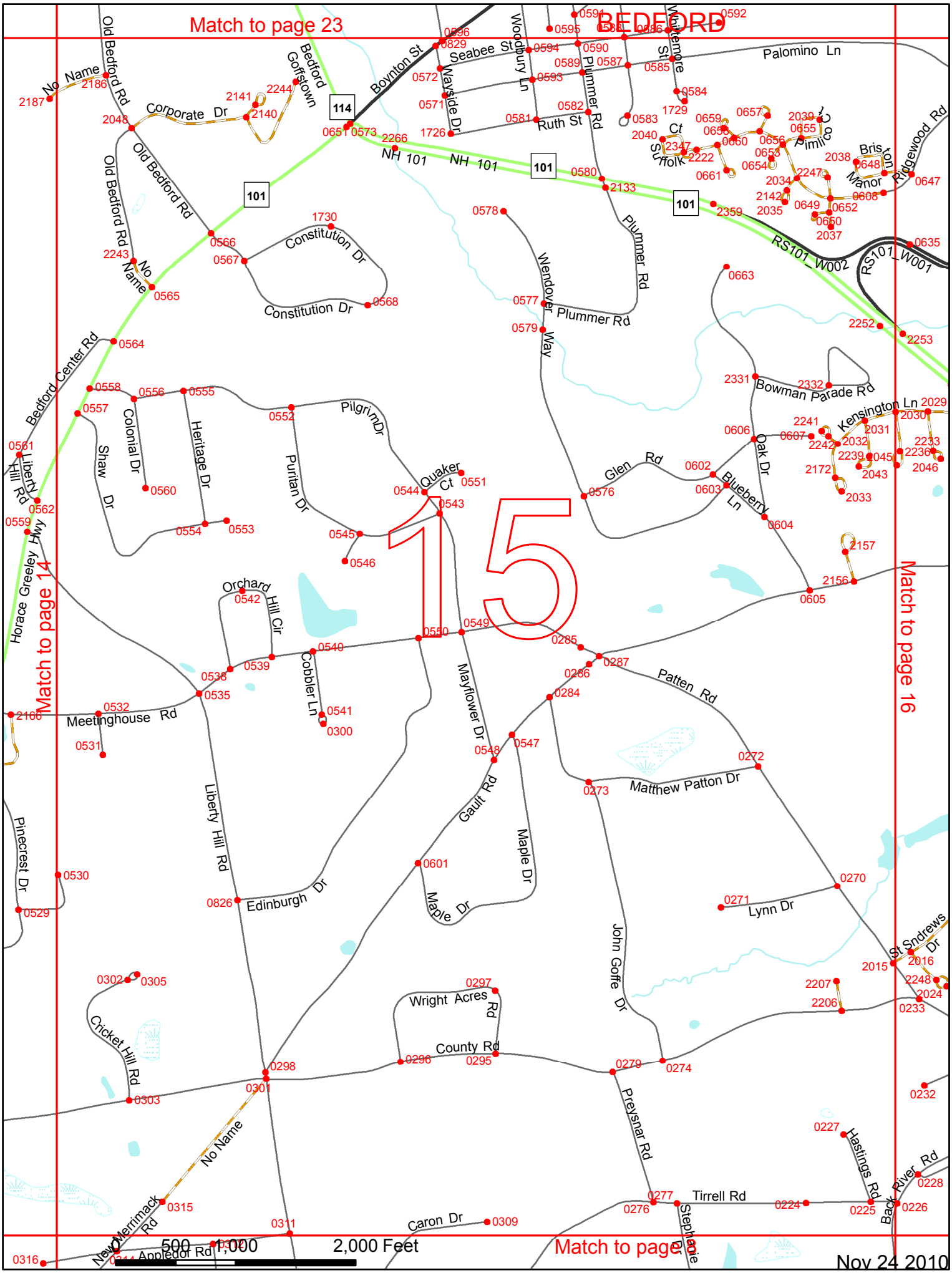

Match to page 23
BEDFORD
Match to page 14
Match to page 16
Match to page 15
15
Old Bedford Rd
No Name
Corporate Dr
Bedford Goffstown
Boynton St
Seabee St
Woodbury Ln
Plummer Rd
Whittemore St
Palomino Ln
Wayside Dr
Ruth St
Suffolk Ct
Pimlico Ct
Briston Manor
Ridgewood Rd
NH 101
101
114
RS101_W002
RS101_W001
Constitution Dr
Wendover Way
Bowman Parade Rd
Kensington Ln
Bedford Center Rd
Colonial Dr
Heritage Dr
Pilgrim Dr
Puritan Dr
Shaw Dr
Liberty Hill Rd
Horace Greeley Hwy
Quaker Ct
Glen Rd
Oak Dr
Blueberry Ln
Orchard Hill Cir
Cobbler Ln
Mayflower Dr
Patten Rd
Meetinghouse Rd
Matthew Patton Dr
Gault Rd
Maple Dr
Edinburgh Dr
Lynn Dr
Pinecrest Dr
John Goffe Dr
St Sndrews Dr
Wright Acres Rd
County Rd
Cricket Hill Rd
Preysnar Rd
Hastings Rd
Back River Rd
Tirrell Rd
Stephanie Dr
Caron Dr
New Merrimack Rd
Appledor Rd
0 500 1,000 2,000 Feet
Nov 24 2010

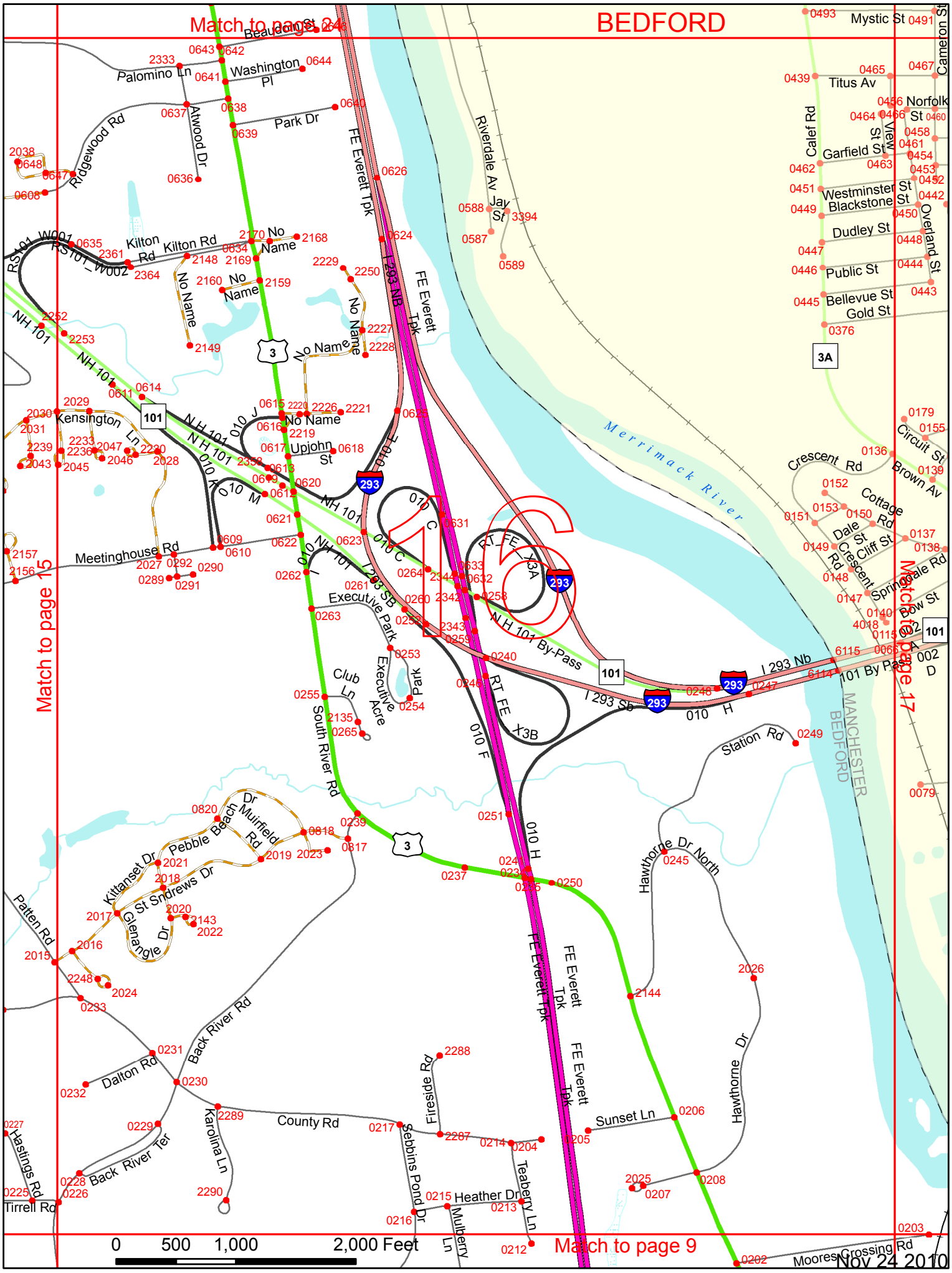

Match to page 24
BEDFORD
Match to page 15
Match to page 17
Match to page 9
Merrimack River
MANCHESTER
BEDFORD
Beaudoin St
Palomino Ln
Washington Pl
Park Dr
Atwood Dr
Ridgewood Rd
Kilton Rd
No Name
Kensington Ln
Upjohn St
Meetinghouse Rd
Executive Park
Executive Acre Park
Club Ln
South River Rd
Riverdale Av
Jay St
Mystic St
Titus Av
Norfolk St
Calef Rd
Garfield St
View St
Westminster St
Blackstone St
Dudley St
Public St
Bellevue St
Gold St
Overland St
Cameron St
Circuit St
Brown Av
Crescent Rd
Cottage Rd
Dale St
Cliff St
Springdale Rd
Low St
Station Rd
Hawthorne Dr North
Hawthorne Dr
Sunset Ln
Heather Dr
Teaberry Ln
Mulberry Ln
Sebbins Pond Dr
Fireside Rd
County Rd
Karolina Ln
Back River Rd
Back River Ter
Dalton Rd
Hastings Rd
Tirrell Rd
Patten Rd
Kittanset Dr
St Sndrews Dr
Glenangle Dr
Pebble Beach Dr
Muirfield Rd
Moores Crossing Rd
FE Everett Tpk
I 293 NB
I 293 SB
I 293 Nb
I 293 Sb
N H 101 By-Pass
101 By Pass
NH 101
RS101_W001
RS101_W002
010 J
010 K
010 M
010 C
010 E
010 F
010 H
RT_FE_X3A
RT_FE_X3B
3
3A
101
293
0 500 1,000 2,000 Feet
Nov 24 2010

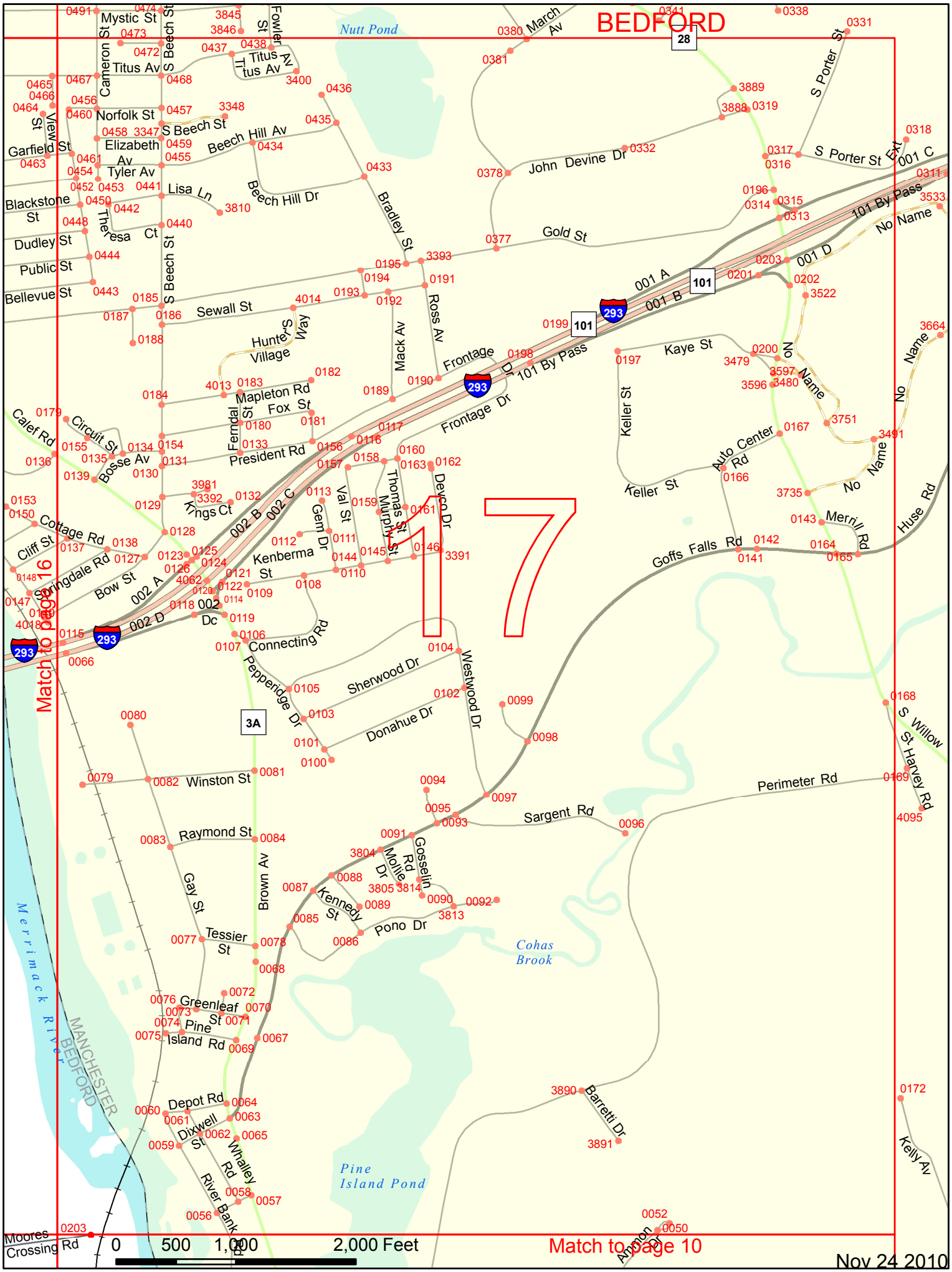
BEDFORD
17
Match to page 16
Match to page 10
Nov 24 2010
0 500 1,000 2,000 Feet
Nutt Pond
Cohas Brook
Pine Island Pond
MANCHESTER
BEDFORD
Merrimack River
Mystic St
Cameron St
S Beech St
Titus Av
Norfolk St
Elizabeth Av
Tyler Av
Garfield St
View St
Blackstone St
Dudley St
Public St
Bellevue St
Theresa Ct
Lisa Ln
Beech Hill Av
Beech Hill Dr
Fowler St
March Av
S Porter St
S Porter St Ext
John Devine Dr
Gold St
Bradley St
Ross Av
Mack Av
Sewall St
Hunters Way Village
Frontage Dr
101 By Pass
001 A
001 B
001 C
001 D
No Name
Kaye St
Keller St
Auto Center Rd
Mapleton Rd
Fox St
Ferndal St
President Rd
Circuit St
Calef Rd
Bosse Av
Kings Ct
002 A
002 B
002 C
002 D
Gem Dr
Val St
Thomas Murphy St
Devco Dr
Kenberma St
Springdale Rd
Bow St
Cliff St
Cottage Rd
Goffs Falls Rd
Merrill Rd
Huse Rd
Connecting Rd
Pepperidge Dr
Sherwood Dr
Westwood Dr
Donahue Dr
Perimeter Rd
Sargent Rd
S Willow St
Harvey Rd
Winston St
Raymond St
Gay St
Brown Av
Kennedy St
Mollie Rd Dr
Gosselin Rd
Pono Dr
Tessier St
Greenleaf St
Pine Island Rd
Depot Rd
Dixwell St
Whalley Rd
River Bank Rd
Moores Crossing Rd
Barretti Dr
Ammon Dr
Kelly Av
3A
28
101
293

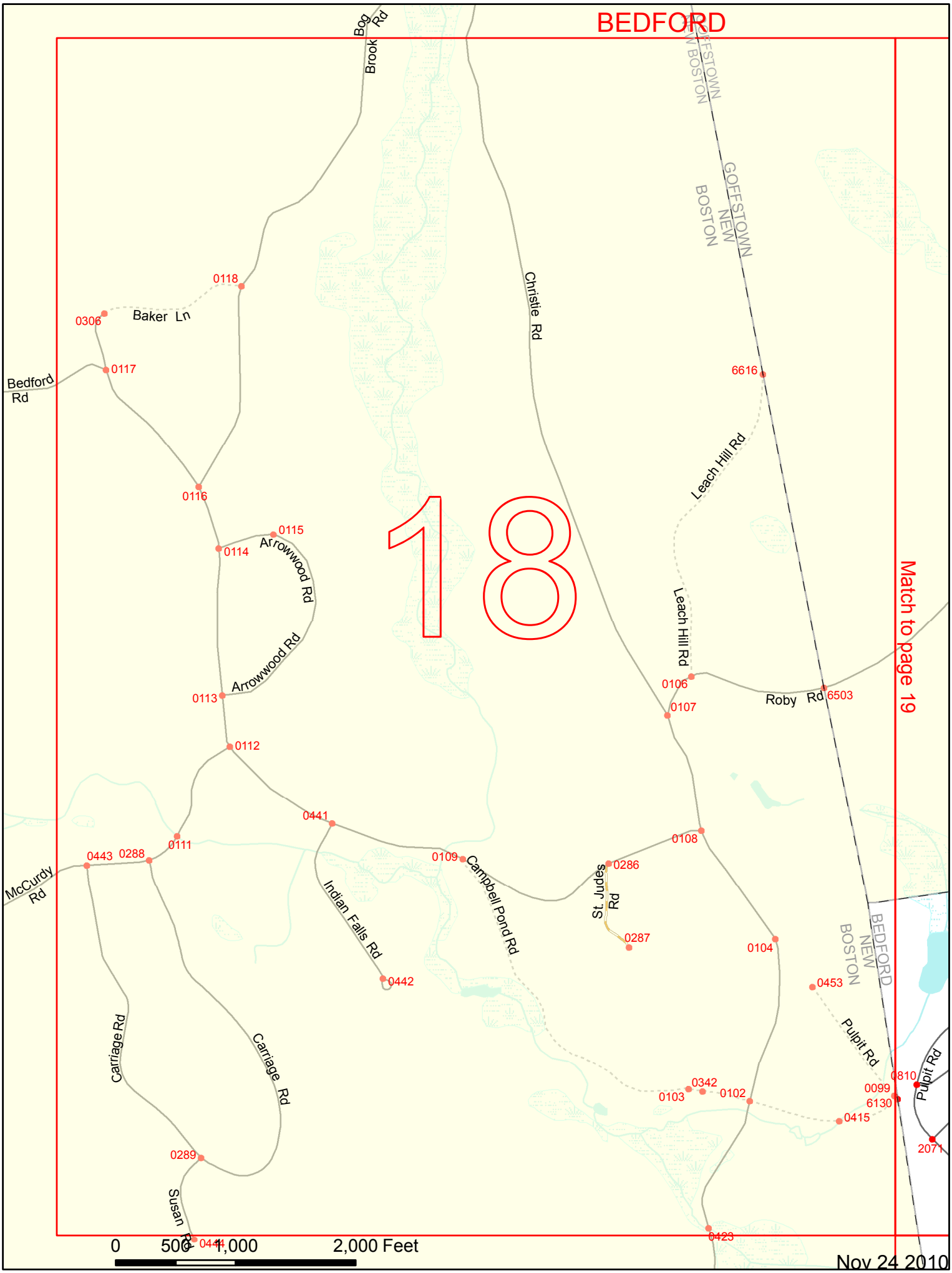
BEDFORD
18
Match to page 19
Bog Brook Rd
Christie Rd
GOFFSTOWN
NEW
BOSTON
Baker Ln
Bedford Rd
Leach Hill Rd
Roby Rd
Arrowwood Rd
Arrowwood Rd
McCurdy Rd
Indian Falls Rd
Campbell Pond Rd
St. Judes Rd
Pulpit Rd
Carriage Rd
Carriage Rd
Susan Rd
0118
0306
0117
0116
0115
0114
0113
0112
0111
0443
0288
0441
0109
0442
0289
0444
0106
0107
6616
6503
0108
0286
0287
0104
0453
0342
0103
0102
0415
0423
0810
0099
6130
2071
0
500
1,000
2,000 Feet
Nov 24 2010

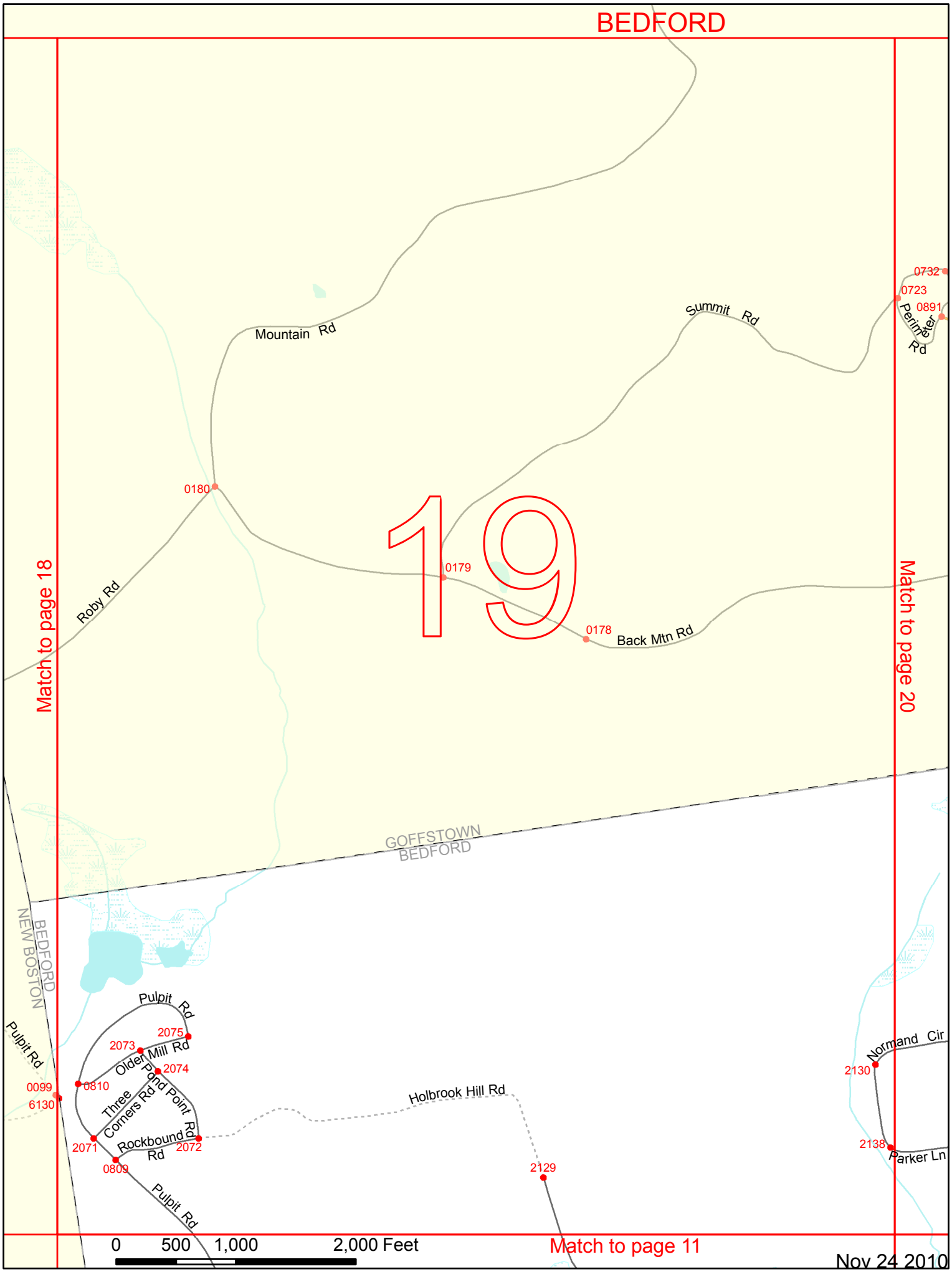
BEDFORD
19
Match to page 18
Match to page 20
Match to page 11
Mountain Rd
Summit Rd
Perimeter Rd
Roby Rd
Back Mtn Rd
Holbrook Hill Rd
Pulpit Rd
Older Mill Rd
Pond Point Rd
Three Corners Rd
Rockbound Rd
Normand Cir
Parker Ln
GOFFSTOWN
BEDFORD
BEDFORD
NEW BOSTON
0180
0179
0178
0732
0723
0891
2073
2075
2074
0810
0099
6130
2071
2072
0809
2129
2130
2138
0
500
1,000
2,000 Feet
Nov 24 2010

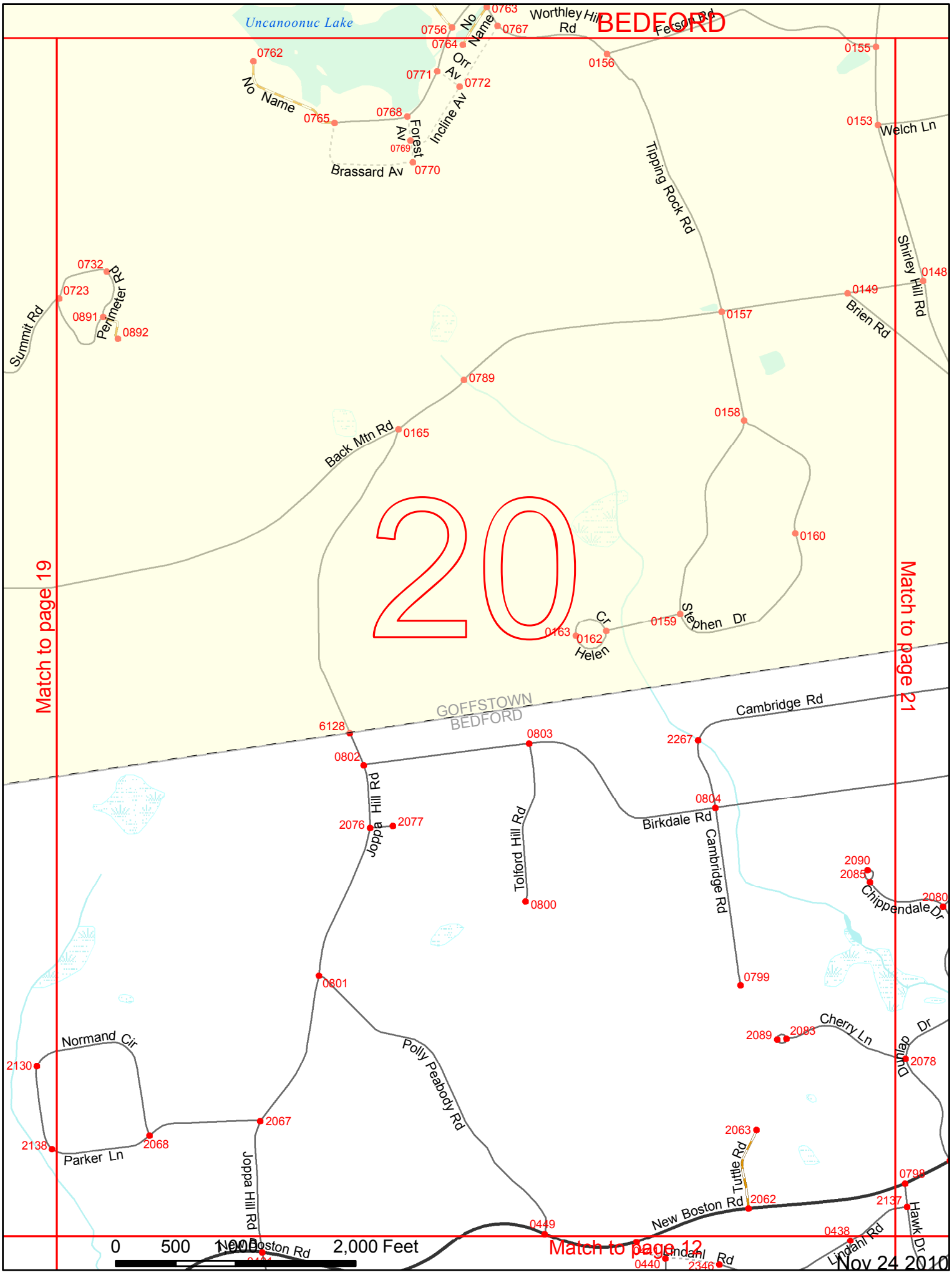

Uncanoonuc Lake
BEDFORD
Worthley Hill Rd
Ferson Rd
No Name
Orr Av
Incline Av
Forest Av
Brassard Av
Tipping Rock Rd
Welch Ln
Shirley Hill Rd
Brien Rd
Summit Rd
Perimeter Rd
Back Mtn Rd
Stephen Dr
Helen Cr
20
Match to page 19
Match to page 21
Match to page 12
GOFFSTOWN
BEDFORD
Cambridge Rd
Birkdale Rd
Joppa Hill Rd
Tolford Hill Rd
Chippendale Dr
Cherry Ln
Dunlap Dr
Polly Peabody Rd
Normand Cir
Parker Ln
Tuttle Rd
New Boston Rd
Lindahl Rd
Hawk Dr
0 500 1,000 2,000 Feet
Nov 24 2010

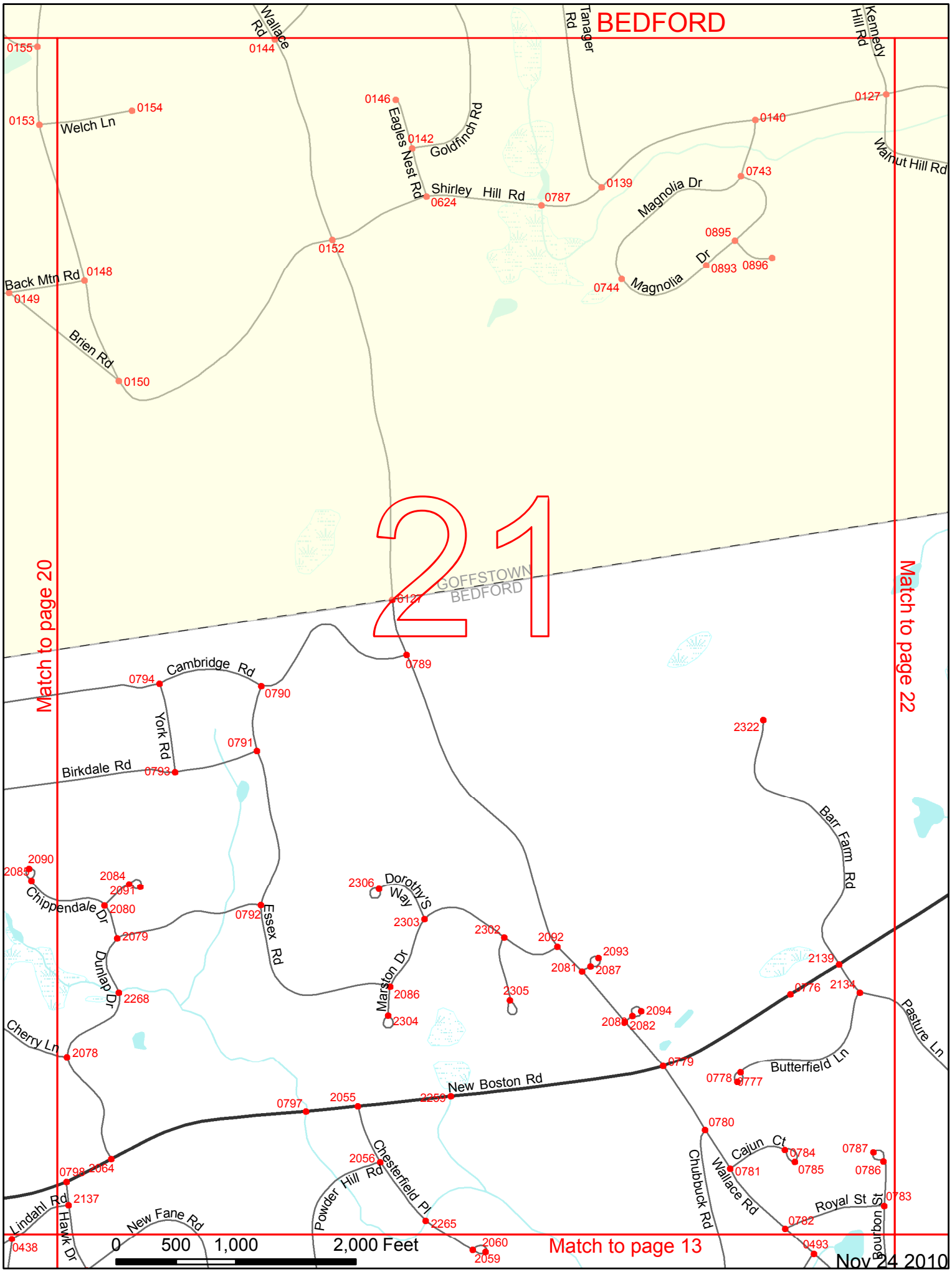
BEDFORD
21
GOFFSTOWN
BEDFORD
Match to page 20
Match to page 22
Match to page 13
Wallace Rd
Tanager Rd
Kennedy Hill Rd
Welch Ln
Eagles Nest Rd
Goldfinch Rd
Shirley Hill Rd
Magnolia Dr
Magnolia Dr
Walnut Hill Rd
Back Mtn Rd
Brien Rd
Cambridge Rd
York Rd
Birkdale Rd
Chippendale Dr
Dunlap Dr
Cherry Ln
Essex Rd
Dorothy's Way
Marston Dr
Barr Farm Rd
Pasture Ln
Butterfield Ln
New Boston Rd
Caiun Ct
Chubbuck Rd
Wallace Rd
Royal St
Boutilon St
Lindahl Rd
Hawk Dr
New Fane Rd
Powder Hill Rd
Chesterfield Pl
0 500 1,000 2,000 Feet
Nov 24 2010

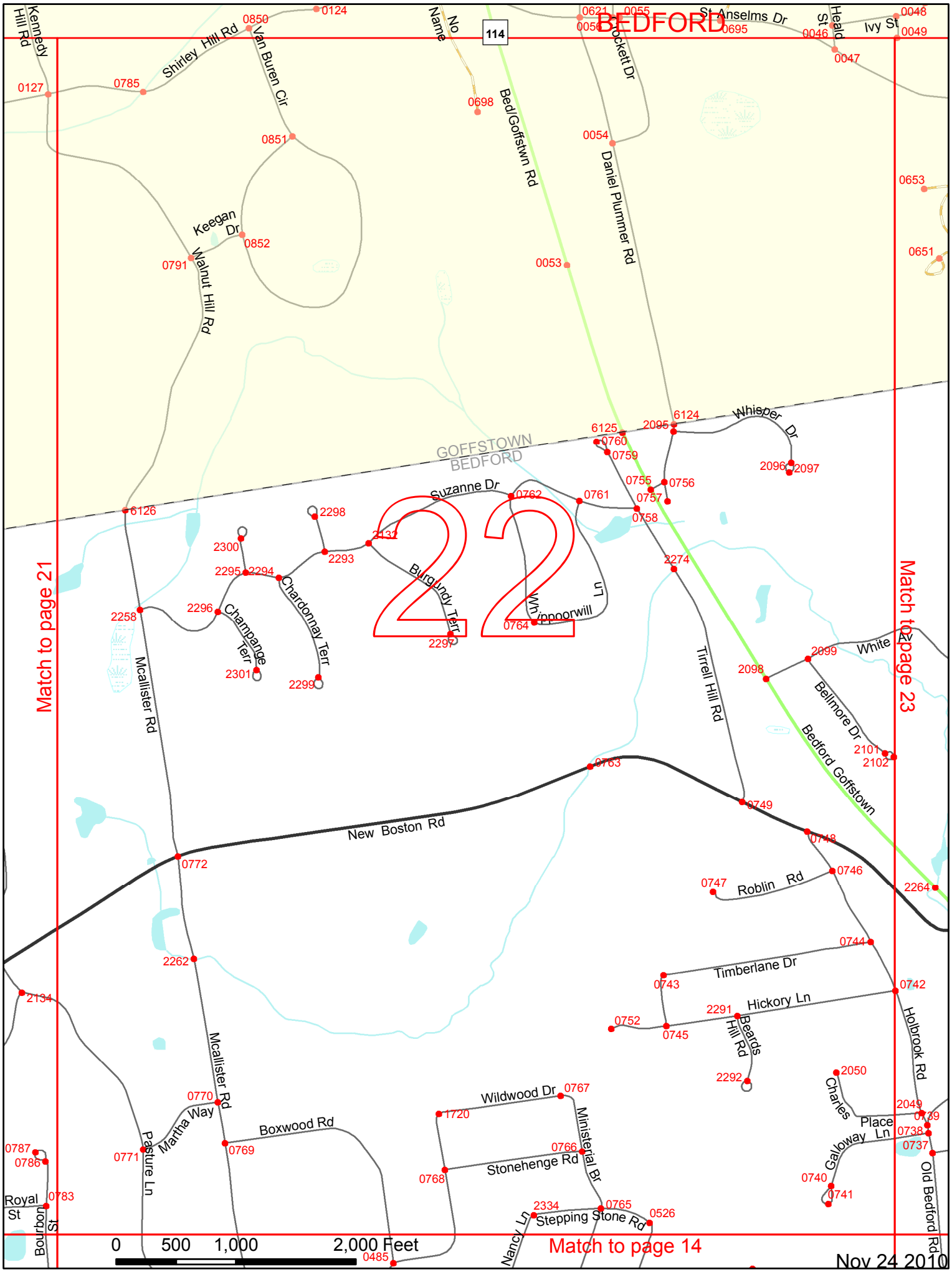
BEDFORD
GOFFSTOWN
BEDFORD
22
Match to page 21
Match to page 23
Match to page 14
Kennedy Hill Rd
Shirley Hill Rd
Van Buren Cir
No Name
114
Bed/Goffstwn Rd
Daniel Plummer Rd
Lockett Dr
St Anselms Dr
Heald St
Ivy St
Keegan Dr
Walnut Hill Rd
Suzanne Dr
Whisper Dr
Burgundy Terr
Chardonnay Terr
Champange Terr
Whippoorwill Ln
Tirrell Hill Rd
White Av
Bellmore Dr
Bedford Goffstown
Mcallister Rd
New Boston Rd
Roblin Rd
Timberlane Dr
Hickory Ln
Beards Hill Rd
Holbrook Rd
Wildwood Dr
Ministerial Br
Stonehenge Rd
Martha Way
Pasture Ln
Boxwood Rd
Charles Place
Galloway Ln
Old Bedford Rd
Nancy Ln
Stepping Stone Rd
Royal St
Bourbon St
0 500 1,000 2,000 Feet
Nov 24 2010

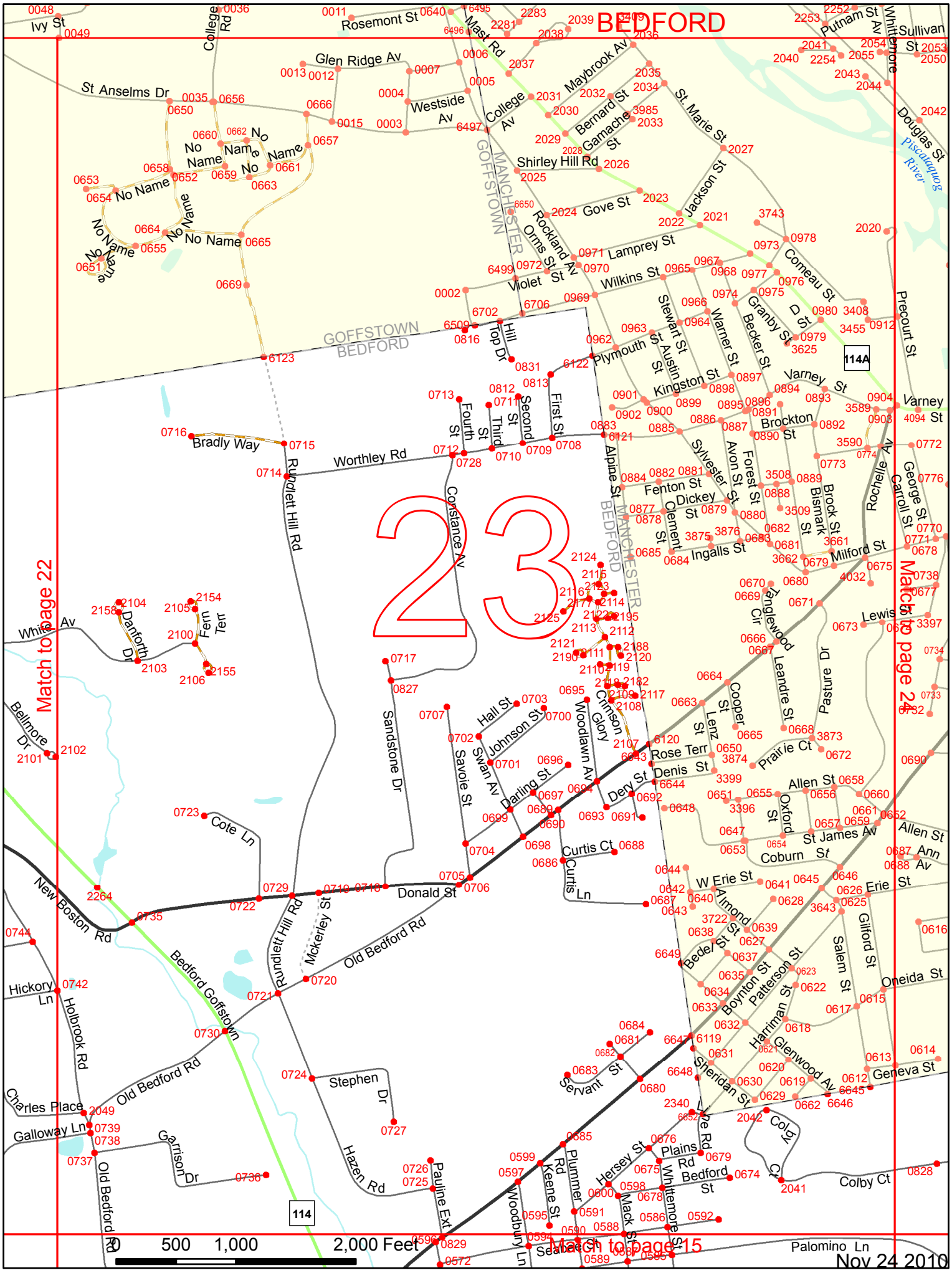
BEDFORD
23
Match to page 22
Match to page 24
Match to page 15
GOFFSTOWN
BEDFORD
MANCHESTER
Piscataquog River
114A
114
Ivy St
College Rd
Rosemont St
Mast Rd
Glen Ridge Av
St Anselms Dr
Westside Av
College Av
Maybrook Av
Bernard St
Gamache St
St. Marie St
Shirley Hill Rd
Jackson St
Gove St
Rockland Av
Orms St
Lamprey St
Violet St
Wilkins St
Comeau St
Granby St
Becker St
Warner St
Stewart St
Austin St
Plymouth St
Kingston St
Varney St
Brockton St
Hill Top Dr
Fourth St
Third St
Second St
First St
Alpine St
Sylvester St
Avon St
Forest St
Fenton St
Dickey St
Clement St
Ingalls St
Brock St
Bismark St
Rochelle Av
George St
Carroll St
Milford St
Lewis St
Tanglewood Cir
Leandre St
Pasture Dr
Cooper St
Lenz St
Prairie Ct
Rose Terr
Denis St
Dery St
Allen St
Oxford St
St James Av
Coburn St
Allen St
Ann Av
Erie St
W Erie St
Almond St
Bedel St
Boynton St
Patterson St
Harriman St
Glenwood Av
Salem St
Gilford St
Oneida St
Geneva St
Sheridan St
Servant St
Colby Ct
Colby Ct
Palomino Ln
Hersey St
Plains Rd
Bedford St
Whittemore St
Mack St
Keene St
Plummer Rd
Woodbury Ln
Seabee St
Pauline Ext
Hazen Rd
Stephen Dr
Old Bedford Rd
Garrison Dr
Old Bedford Rd
Charles Place
Galloway Ln
Hickory Ln
Holbrook Rd
Bedford Goffstown
Rundlett Hill Rd
Mckerley St
Donald St
Curtis Ct
Curtis Ln
Cote Ln
New Boston Rd
Bellmore Dr
White Av
Danforth Dr
Fern Terr
Sandstone Dr
Savoie St
Swan Av
Johnson St
Hall St
Darling St
Woodlawn Av
Crimson Glory
Constance Av
Worthley Rd
Bradly Way
Rundlett Hill Rd
Hill Top Dr
Putnam St
Whittemore Av
Sullivan St
Douglas St
Precourt St
Lamprey St
Gove St
Rockland Av
Violet St
Hill Top Dr
Fern Terr
Cooper St
Lenz St
Rose Terr
Denis St
Dery St
Curtis Ln
Donald St
Old Bedford Rd
Stephen Dr
Hazen Rd
Pauline Ext
Garrison Dr
Old Bedford Rd
Charles Place
Galloway Ln
Hickory Ln
Bellmore Dr
Danforth Dr
Fern Terr
Sandstone Dr
Rundlett Hill Rd
Mckerley St
Cote Ln
Woodbury Ln
Keene St
Plummer Rd
Hersey St
Whittemore St
Mack St
Seabee St
Lyle Rd
Colby Ct
Palomino Ln
0 500 1,000 2,000 Feet
Nov 24 2010

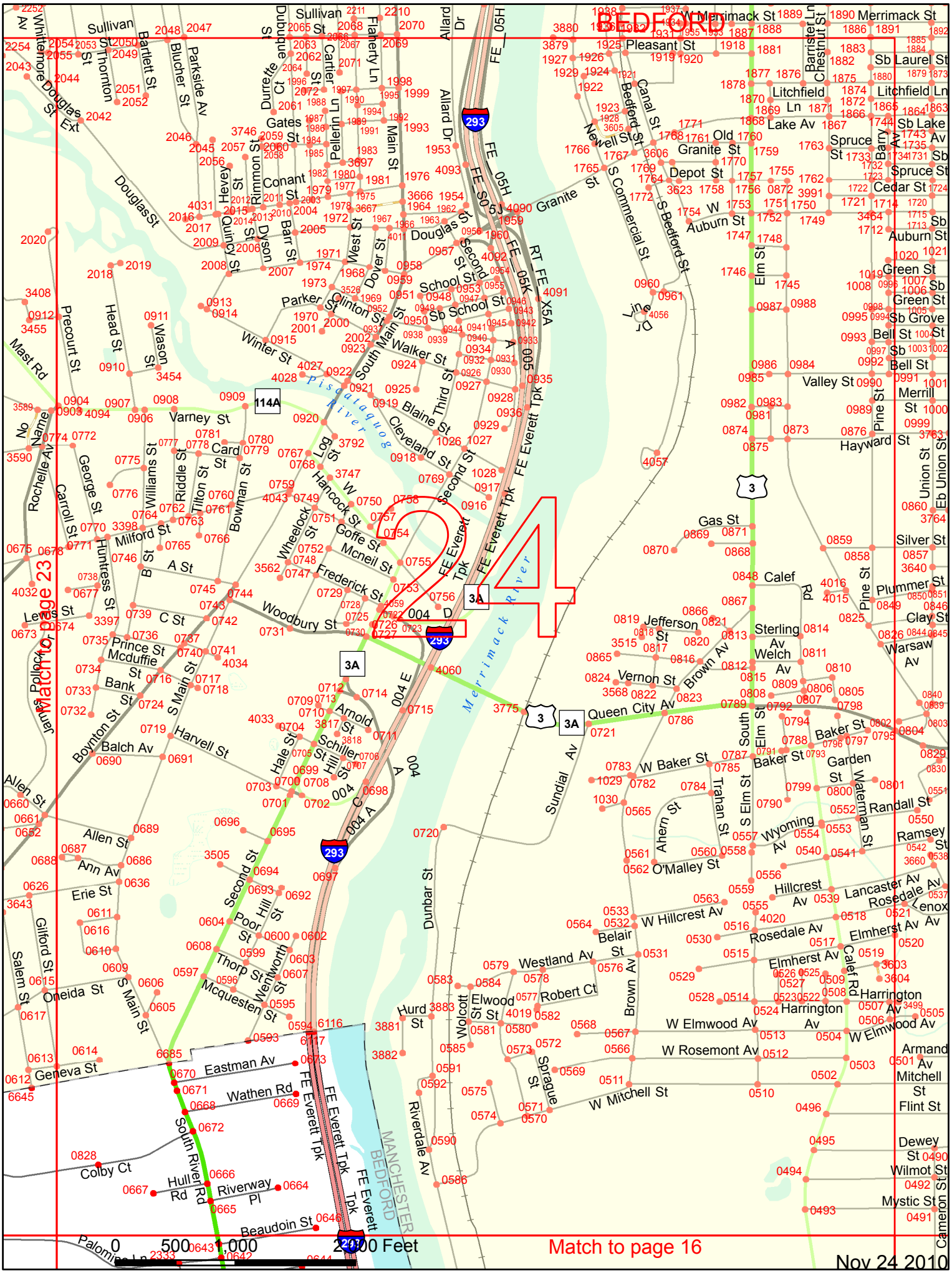
BEDFORD
MANCHESTER
Merrimack River
Piscataquog River
Match to page 23
Match to page 16
0 500 1,000 2,000 Feet
Nov 24 2010