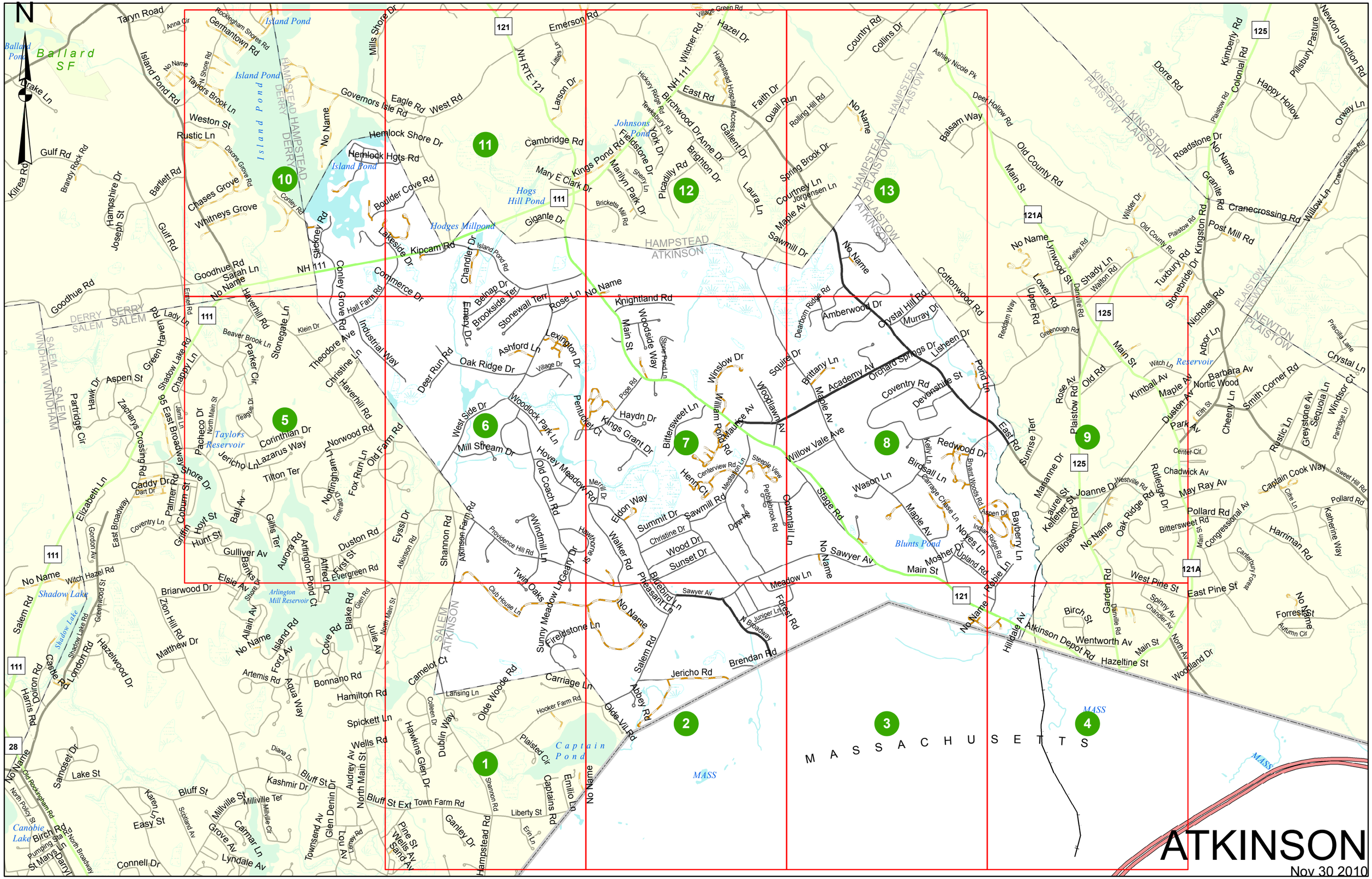
N
ATKINSON
Nov 30 2010
MASSACHUSETTS
1
2
3
4
5
6
7
8
9
10
11
12
13
Ballard SF
Island Pond
Hogs Hill Pond
Hodges Millpond
Johnsons Pond
Taylors Reservoir
Arlington Mill Reservoir
Shadow Lake
Canobie Lake
Captain Pond
Blunts Pond
Reservoir
HAMPSTEAD
DERRY
SALEM
WINDHAM
ATKINSON
PLAISTOW
KINGSTON
NEWTON
121
111
28
125
121A

New Hampshire DOT
Department of Transportation

Maps and data sets are not guaranteed to be free from errors and omissions. Data is in a constant state of update and correction by various groups and agencies. Information displayed on this map is the best available at the time of publication.

2011 Nodal Reference Bookmap

LEGEND

Divided Highway
Linited Access

Turnpike
Toll Road

U.S. Route

N.H. Route

State Roads
(Carries NO Route Number)

Local Roads

Class 6 Roads
(Not Maintained)

Private Roads

State Line

County Line

Town Line

Rivers & Streams

Lakes & Ponds

State Parks

National & State Forests

Reference Nodes

COLLECTING REFERENCES USING NODES OR MILE MARKERS

Beginning with 2007 NHDOT will accept crash locations by *Nodal or Mile Marker Reference* on selected divided highways, as specified below:

Selected Highway Codes:

- Interstate 89 **I89_NB** or **I89_SB**
- Interstate 93 **I93_NB** or **I93_SB**
- Interstate 95 **I95_NB** or **I95_SB**
- Interstate 293 **I293_NB** or **I293_SB**
- Interstate 393 **I393_NB** or **I393_SB**
- Turnpikes **FEE_NB** or **FEE_SB** & **SPA_NB** or **SPA_SB**
- NH Route 101 **NH101NB** or **NH101SB**

NOTE:
NB = Northbound
SB = Southbound
I = Interstate
FEE = F.E. Everet Turnpike
SPA = Spaulding Turnpike

REOUIRED FIELDS:

Nodal Reference
Example

Node 1	Feet From Node 1	Node 2
*0001**	*500*	*0002**

* *Node 1 & Node 2 from NHDOT Nodal Reference Maps*

Mile Marker Reference
Example

Feet to Marker	NSEW	Mile Marker
500	***S***	***9.6***

Route/Street
I89_NB

*** *Selected Highway Code*.

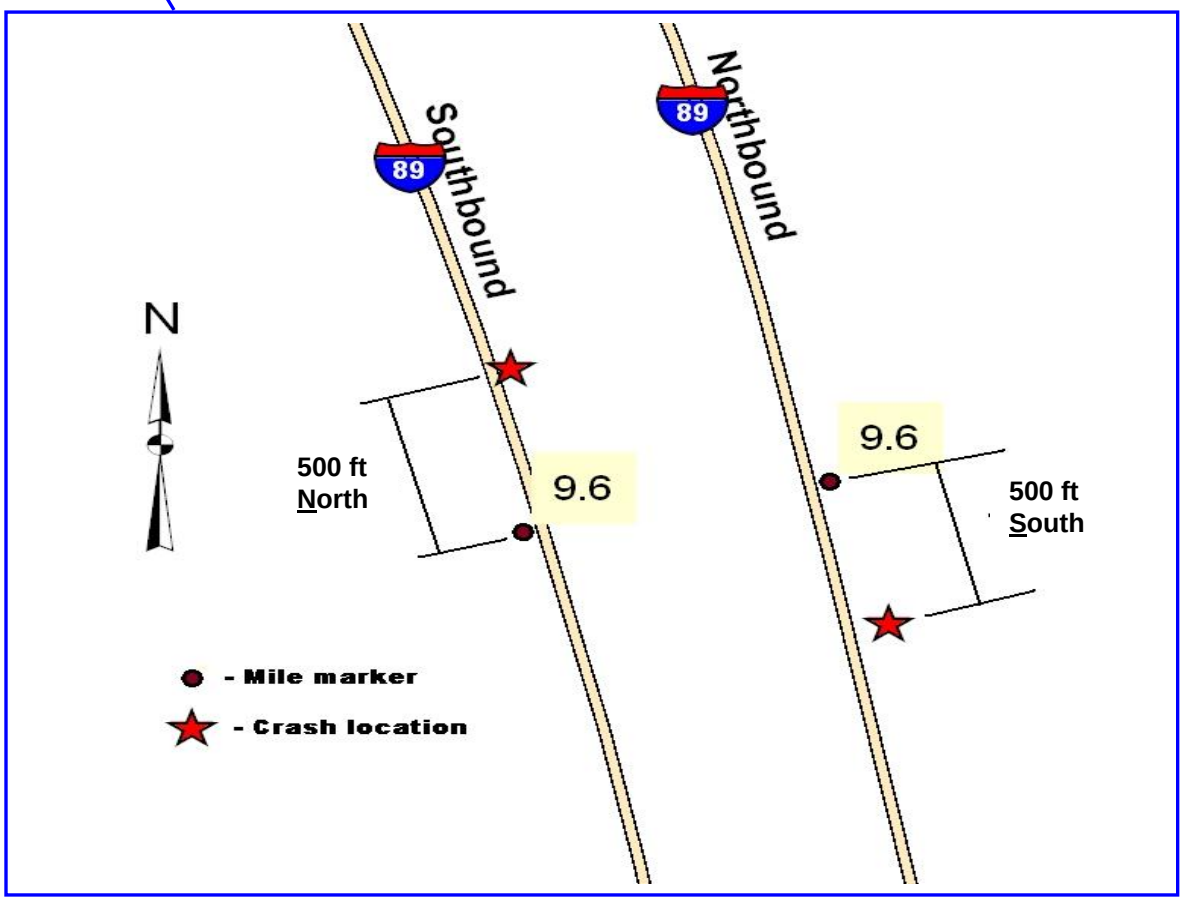

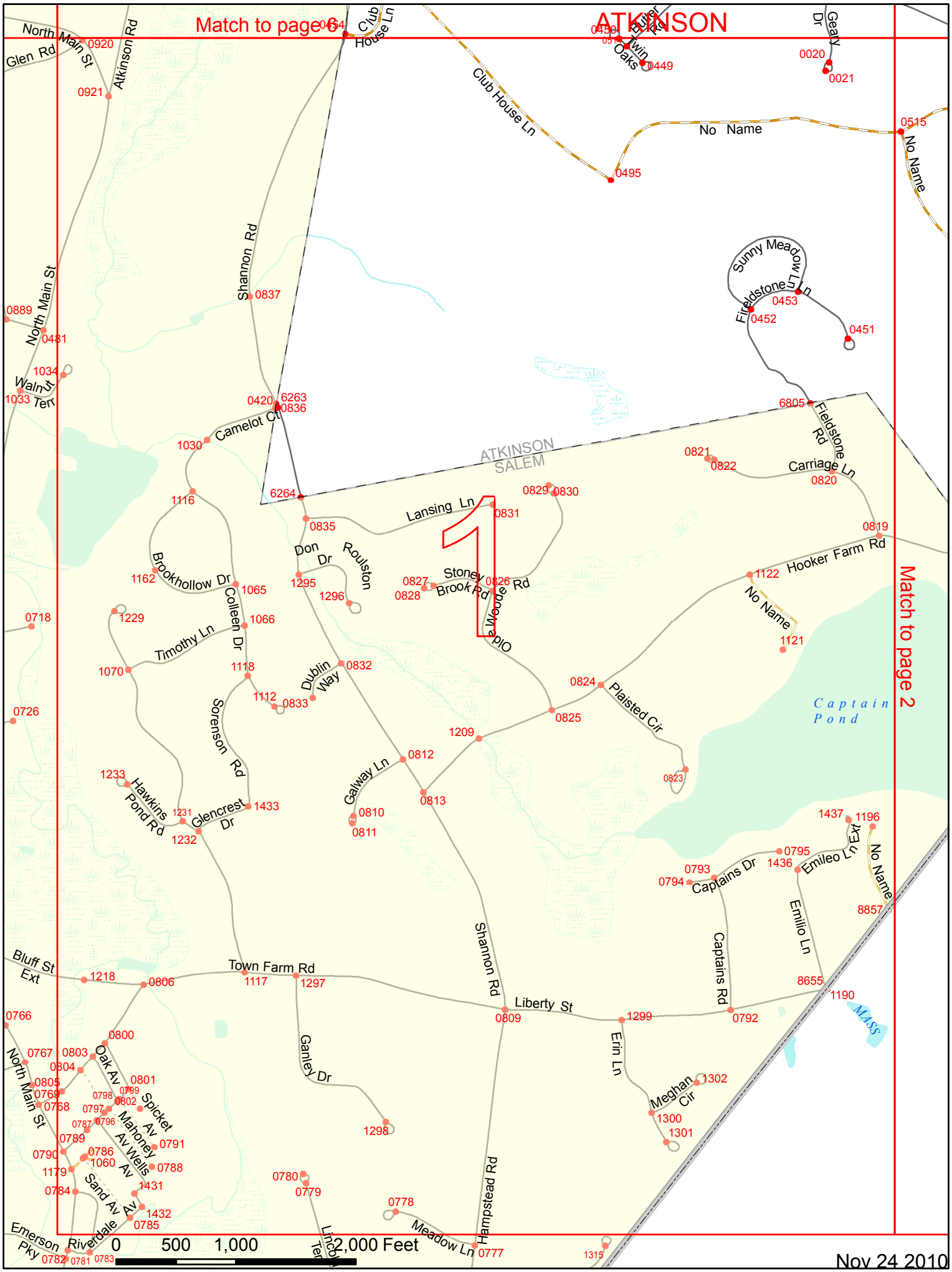
ATKINSON
Match to page 6
Match to page 2
North Main St
Glen Rd
Atkinson Rd
Club House Ln
Twin Oaks
Geary Dr
No Name
Shannon Rd
Sunny Meadow Ln
Fieldstone Ln
Camelot Ct
ATKINSON
SALEM
Carriage Ln
Lansing Ln
Hooker Farm Rd
Brookhollow Dr
Colleen Dr
Don Dr
Roulston
Stoney Brook Rd
Old Wooden Rd
Timothy Ln
Dublin Way
Sorenson Rd
Plaisted Cir
Captain Pond
Hawkins Pond Rd
Glencrest Dr
Galway Ln
Emilio Ln Ext
Captains Dr
Emilio Ln
Captains Rd
Bluff St Ext
Town Farm Rd
Liberty St
Erin Ln
Meghan Cir
Ganley Dr
Oak Av
Spicket Av
Mahoney Av
Wells Av
Sand Av
Riverdale
Emerson Pky
Meadow Ln
Hampstead Rd
MASS
0 500 1,000 2,000 Feet
Nov 24 2010

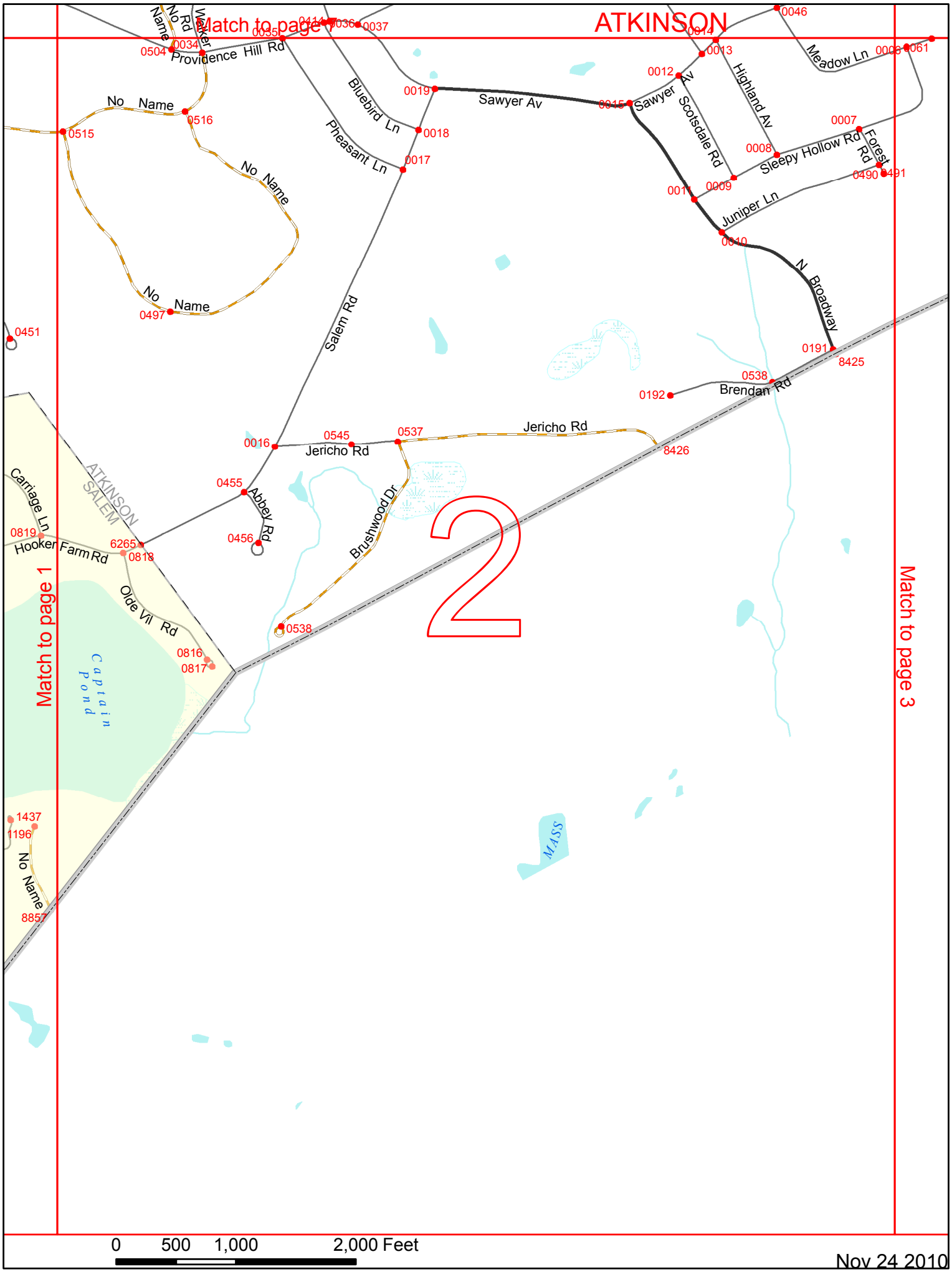

0 500 1,000 2,000 Feet

Nov 24 2010

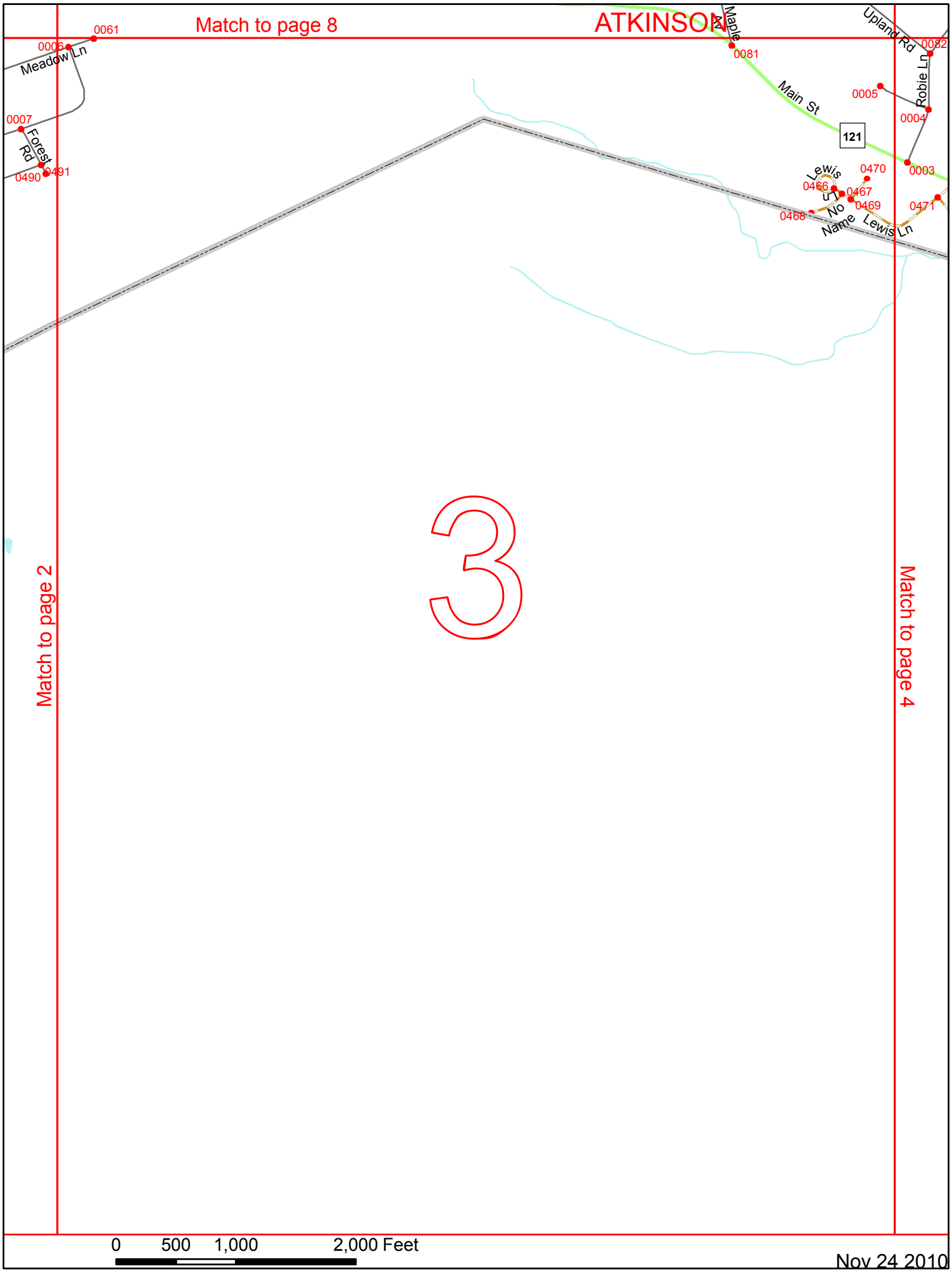
Match to page 8
ATKINSON
Meadow Ln
0061
0006
0007
Forest Rd
0490
0491
Maple Av
0081
Main St
121
Upland Rd
0082
Robie Ln
0005
0004
0003
0470
Lewis Ln
0466
0467
0469
0468
No Name Lewis Ln
0471
3
Match to page 2
Match to page 4
0 500 1,000 2,000 Feet
Nov 24 2010

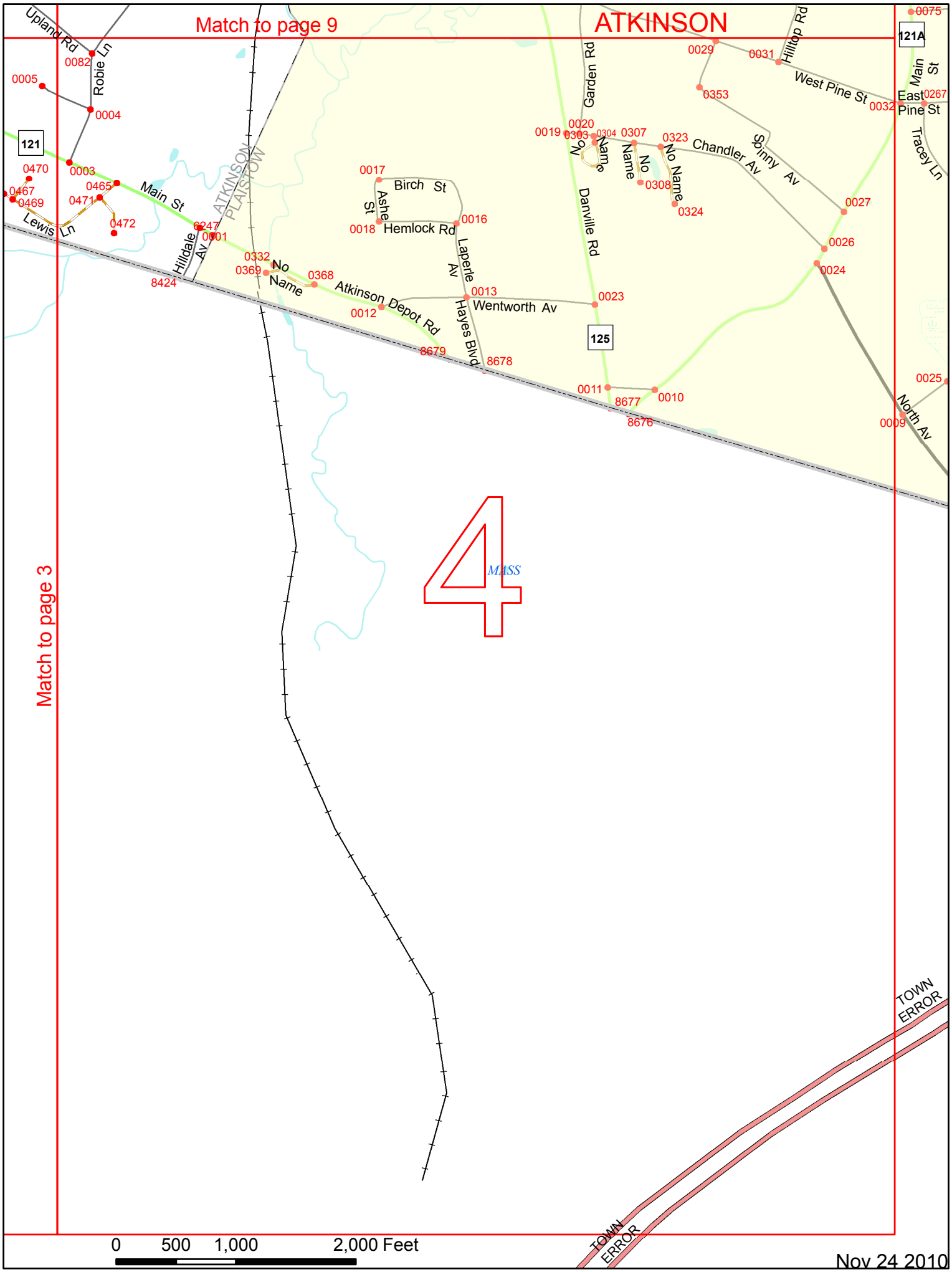
Match to page 9
ATKINSON
Match to page 3
Upland Rd
Robie Ln
0082
0005
0004
0003
121
0470
0467
0469
0465
0471
0472
Lewis Ln
Main St
0247
0001
Hilldale Av
8424
ATKINSON
PLAISTOW
0332
0369
No Name
0368
Atkinson Depot Rd
0012
8679
Birch St
0017
Ashe St
0018
Hemlock Rd
0016
Laperle Av
0013
Wentworth Av
Hayes Blvd
8678
Garden Rd
Danville Rd
0023
125
0011
8677
0010
8676
0019
0020
0303
0304
No Name
0307
No Name
0308
0323
No Name
0324
Chandler Av
Spinny Av
0353
0029
0031
Hilltop Rd
West Pine St
0032
121A
0075
Main St
East Pine St
0267
Tracey Ln
0027
0026
0024
0025
North Av
0009
4
MASS
TOWN ERROR
TOWN ERROR
0
500
1,000
2,000 Feet
Nov 24 2010

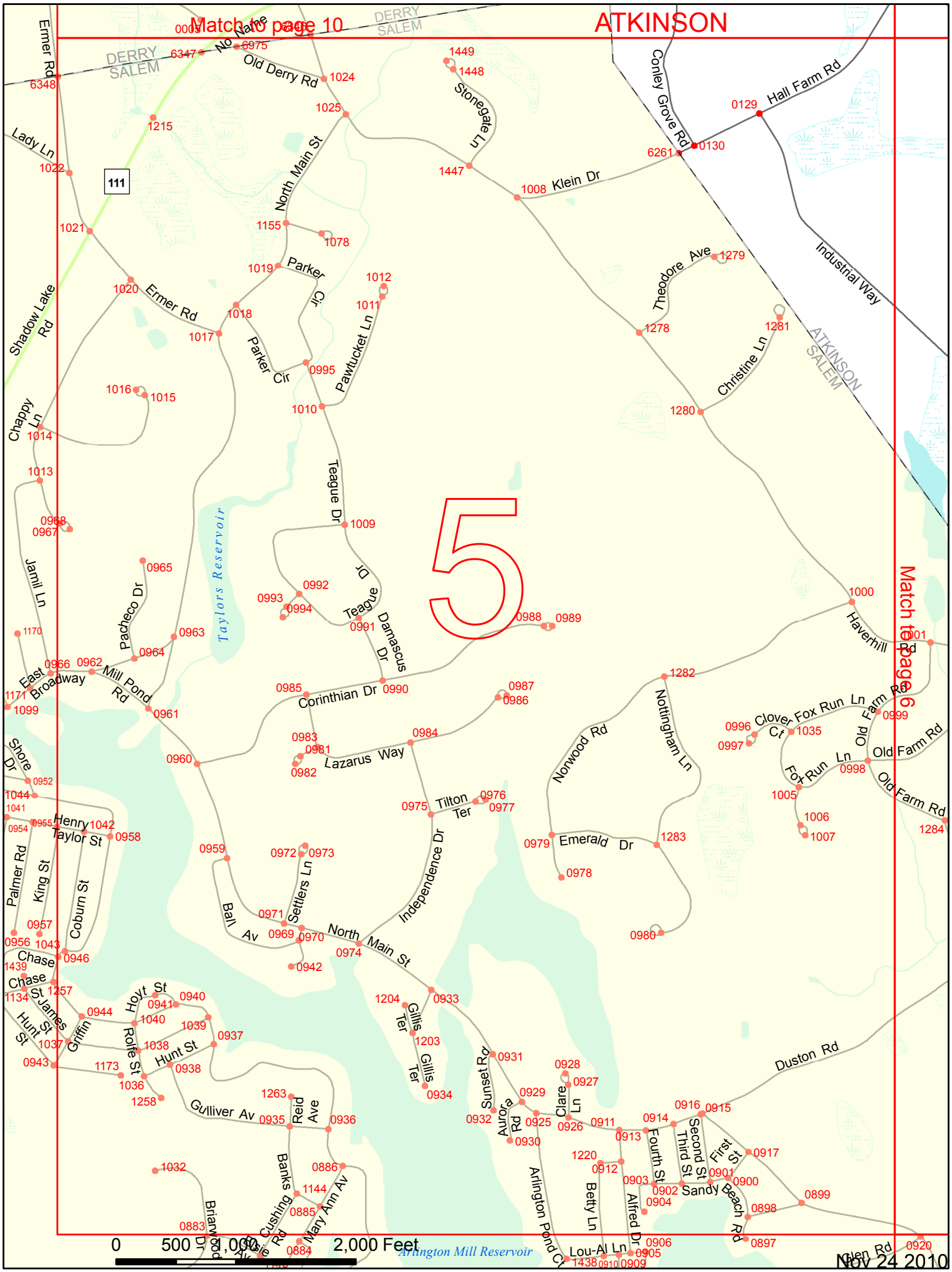
Match to page 10
ATKINSON
Match to page 6
5
DERRY
SALEM
ATKINSON
SALEM
Ermer Rd
Old Derry Rd
Stonegate Ln
Conley Grove Rd
Hall Farm Rd
Lady Ln
North Main St
Klein Dr
Industrial Way
Parker Cir
Theodore Ave
Shadow Lake Rd
Ermer Rd
Pawtucket Ln
Christine Ln
Chappy Ln
Teague Dr
Taylors Reservoir
Jamil Ln
Pacheco Dr
Teague Dr
Damascus Dr
Haverhill Rd
East Broadway
Mill Pond Rd
Corinthian Dr
Nottingham Ln
Norwood Rd
Clover Ct
Fox Run Ln
Old Farm Rd
Lazarus Way
Shore Dr
Tilton Ter
Emerald Dr
Henry Taylor St
Independence Dr
Palmer Rd
King St
Coburn St
Settlers Ln
Ball Av
North Main St
Chase St
Hoyt St
Gillis Ter
Duston Rd
James St
Hunt St
Griffin St
Rolfe St
Hunt St
Sunset Rd
Gulliver Av
Reid Ave
Clare Ln
Aurora Rd
Fourth St
Second St
Third St
First St
Sandy Beach Rd
Banks
Cushing Rd
Mary Ann Av
Arlington Pond Cir
Betty Ln
Alfred Dr
Lou-Al Ln
Arlington Mill Reservoir
Allen Rd
111
0 500 1,000 2,000 Feet
Nov 24 2010

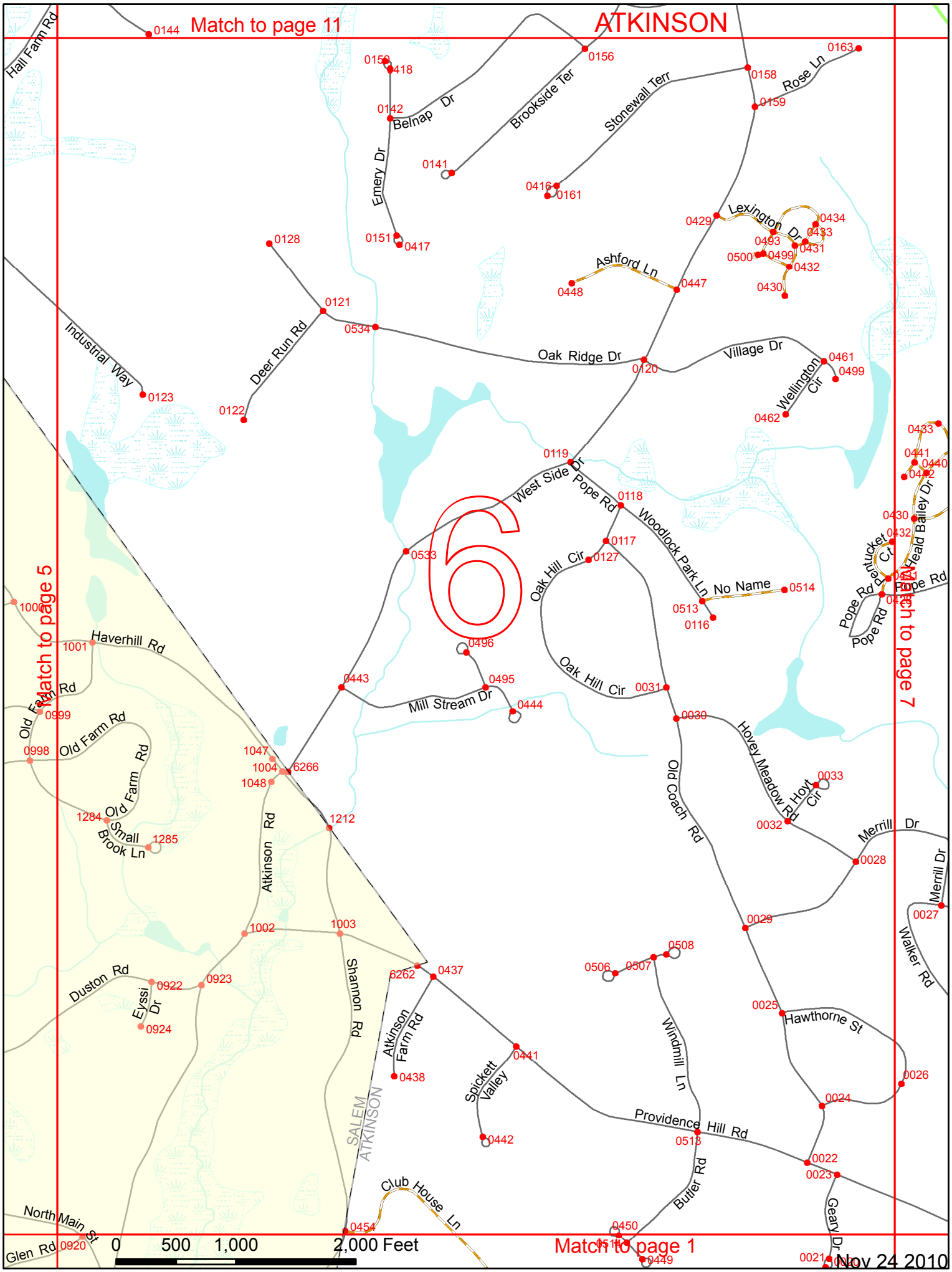
ATKINSON
Match to page 11
Match to page 5
Match to page 7
Match to page 1
6
Hall Farm Rd
Belnap Dr
Emery Dr
Brookside Ter
Stonewall Terr
Rose Ln
Lexington Dr
Ashford Ln
Industrial Way
Deer Run Rd
Oak Ridge Dr
Village Dr
Wellington Cir
West Side Dr
Pope Rd
Woodlock Park Ln
No Name
Oak Hill Cir
Mill Stream Dr
Haveringhill Rd
Old Farm Rd
Small Brook Ln
Atkinson Rd
Shannon Rd
Duston Rd
Eyssi Dr
Atkinson Farm Rd
Spickett Valley
SALEM
ATKINSON
Club House Ln
North Main St
Glen Rd
Old Coach Rd
Hovey Meadow Rd
Hoyt Cir
Merrill Dr
Walker Rd
Hawthorne St
Windmill Ln
Providence Hill Rd
Butler Rd
Geary Dr
Kenteucket Ct
Weald Bailey Dr
0 500 1,000 2,000 Feet
Nov 24 2010

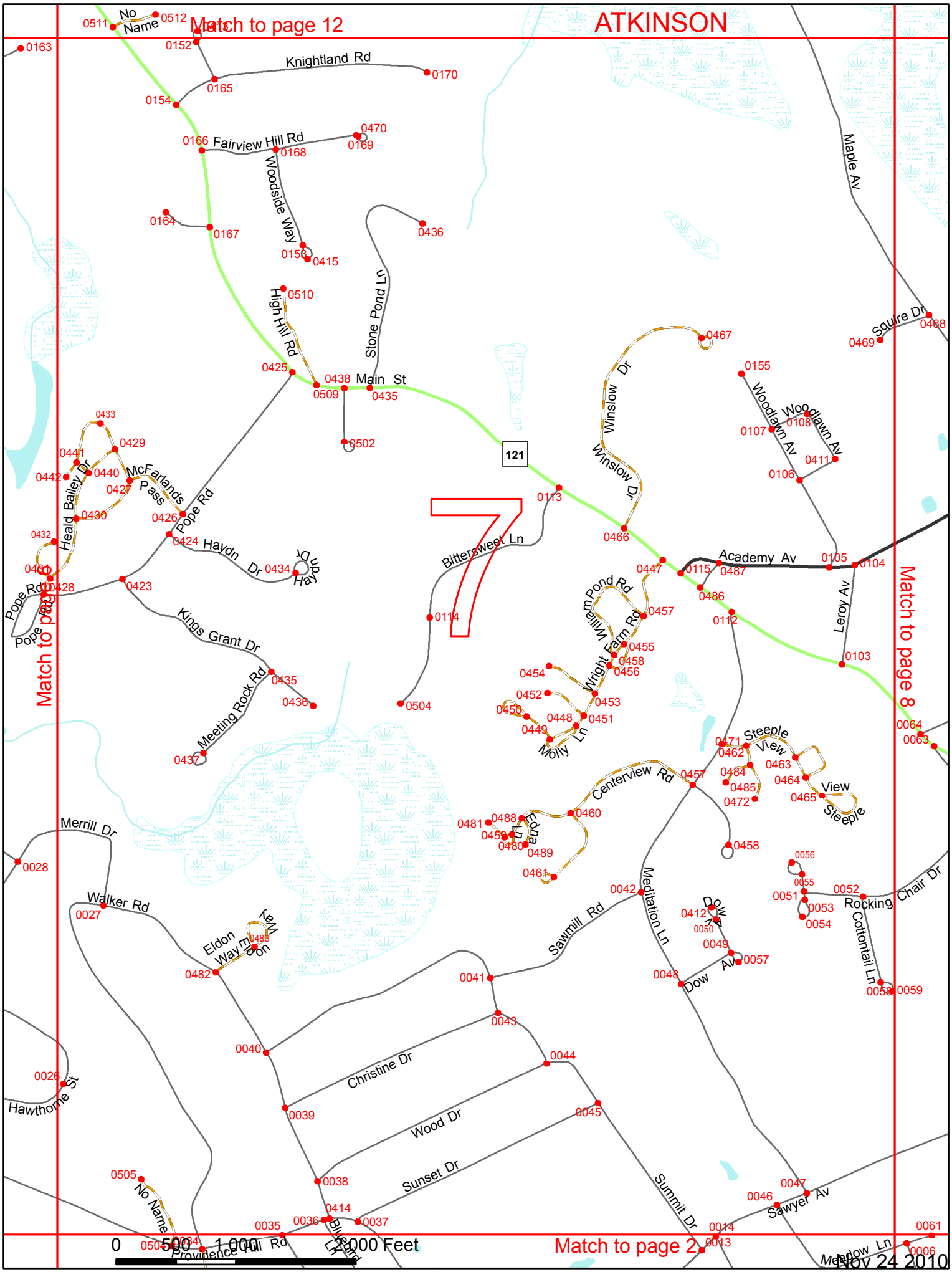
ATKINSON
Match to page 12
Match to page 8
Match to page 2
Match to page 7
Knightland Rd
Fairview Hill Rd
Woodside Way
Stone Pond Ln
High Hill Rd
Main St
Winslow Dr
Woodlawn Av
Squire Dr
Maple Av
Academy Av
Leroy Av
Bittersweet Ln
Wright Farm Rd
Molly Ln
Steeple View
Centerview Rd
Edna Ln
Meditation Ln
Sawmill Rd
Dow Av
Rocking Chair Dr
Cottontail Ln
Sawyer Av
Summit Dr
Meadow Ln
Christine Dr
Wood Dr
Sunset Dr
Blueberry Ln
Providence Hill Rd
Hawthorne St
Merrill Dr
Walker Rd
Eldon Way
Meeting Rock Rd
Kings Grant Dr
Haydn Dr
Pope Rd
McFarlands Pass
Heald Bailey Dr
No Name
121
0 500 1,000 2,000 Feet
Nov 24 2010

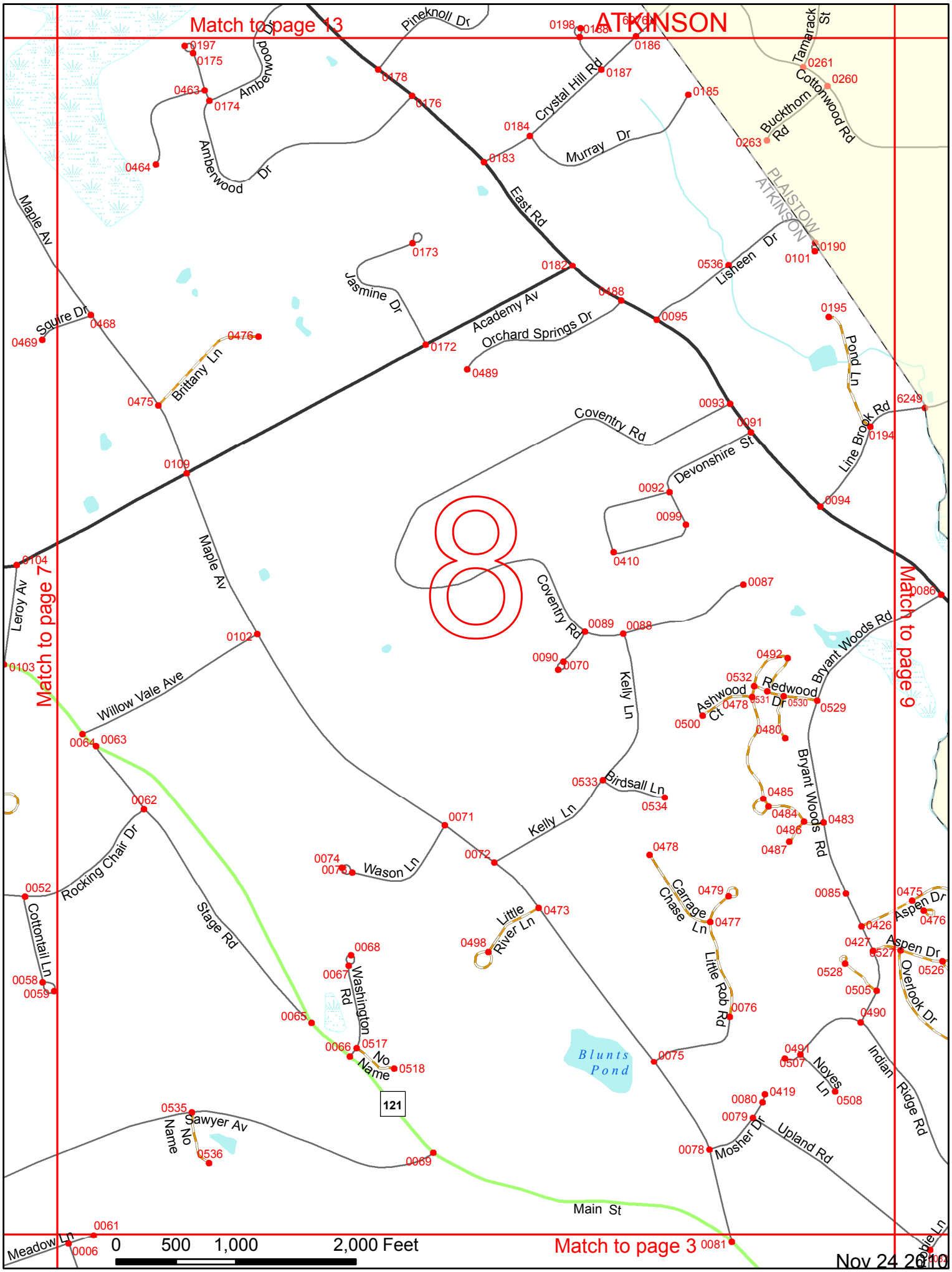
ATKINSON
Match to page 13
Match to page 7
Match to page 9
Match to page 3
8
Pineknoll Dr
Amberwood Dr
Crystal Hill Rd
Murray Dr
East Rd
Tamarack St
Cottonwood Rd
Buckthorn Rd
PLAISTOW
ATKINSON
Maple Av
Jasmine Dr
Academy Av
Orchard Springs Dr
Lisheen Dr
Pond Ln
Line Brook Rd
Squire Dr
Brittany Ln
Coventry Rd
Devonshire St
Leroy Av
Willow Vale Ave
Kelly Ln
Bryant Woods Rd
Ashwood Ct
Redwood Dr
Birdsall Ln
Rocking Chair Dr
Wason Ln
Stage Rd
Carrage Chase Ln
Little River Ln
Little Rob Rd
Aspen Dr
Overlook Dr
Cottontail Ln
Washington Rd
No Name
Blunts Pond
Noyes Ln
Indian Ridge Rd
Sawyer Av
Mosher Dr
Upland Rd
Main St
Meadow Ln
121
0 500 1,000 2,000 Feet
Nov 24 2010

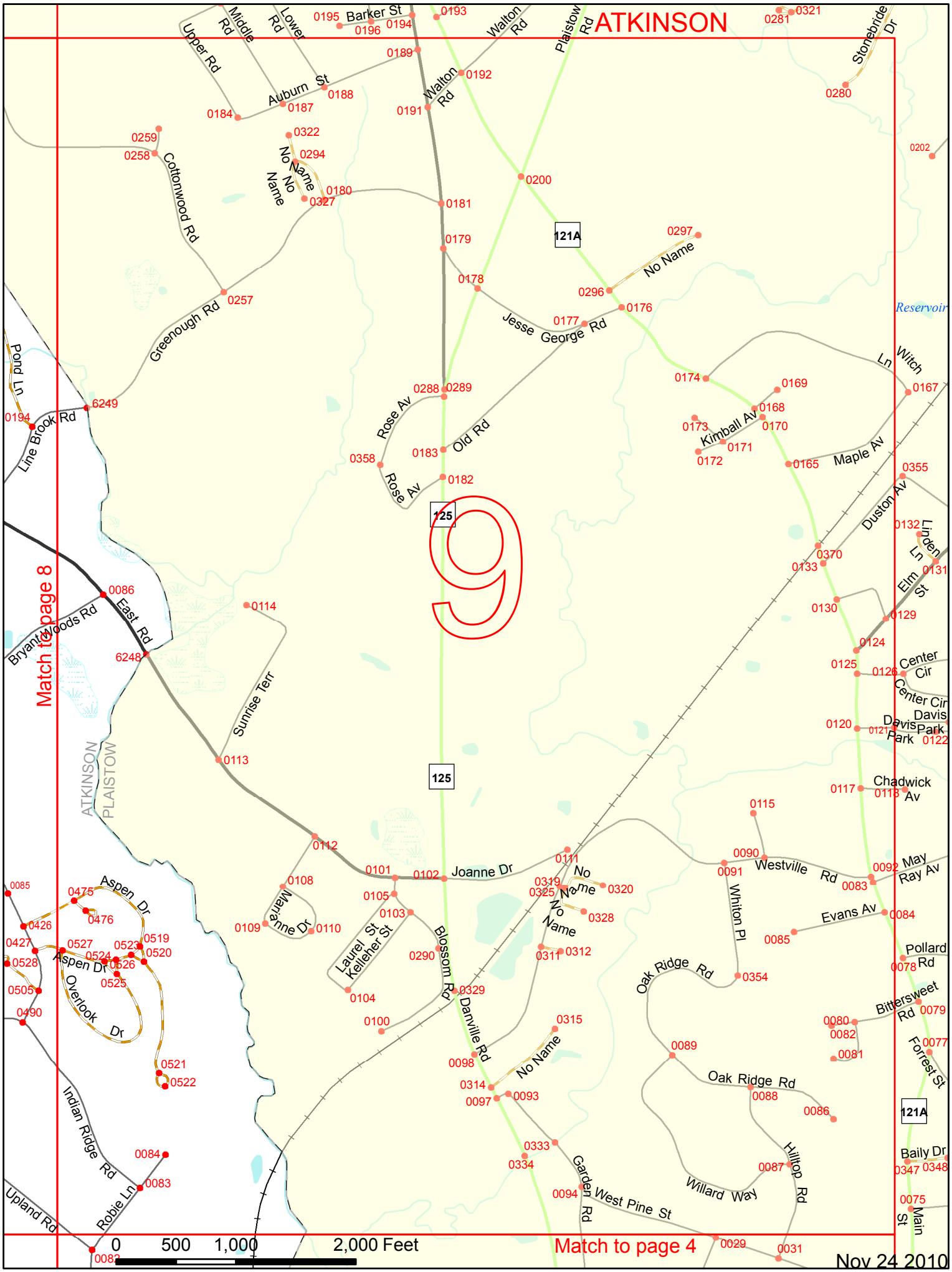
ATKINSON
9
Match to page 8
Match to page 4
Nov 24 2010
0 500 1,000 2,000 Feet
Upper Rd
Middle Rd
Lower Rd
Barker St
Walton Rd
Plaistow Rd
Stonebridge Dr
Auburn St
Cottonwood Rd
No Name
Greenough Rd
Jesse George Rd
Witch Ln
Reservoir
Pond Ln
Line Brook Rd
Rose Av
Old Rd
Kimball Av
Maple Av
Duston Av
Linden Ln
Elm St
Bryant Woods Rd
East Rd
Sunrise Terr
ATKINSON
PLAISTOW
Center Cir
Davis Park
Chadwick Av
Joanne Dr
Westville Rd
May Ray Av
Whiton Pl
Evans Av
Pollard Rd
Bittersweet Rd
Forrest St
Aspen Dr
Overlook Dr
Laurel St
Keleher St
Blossom Rd
Danville Rd
Oak Ridge Rd
Indian Ridge Rd
Robie Ln
Upland Rd
Garden Rd
West Pine St
Willard Way
Hilltop Rd
Baily Dr
Main St
121A
125

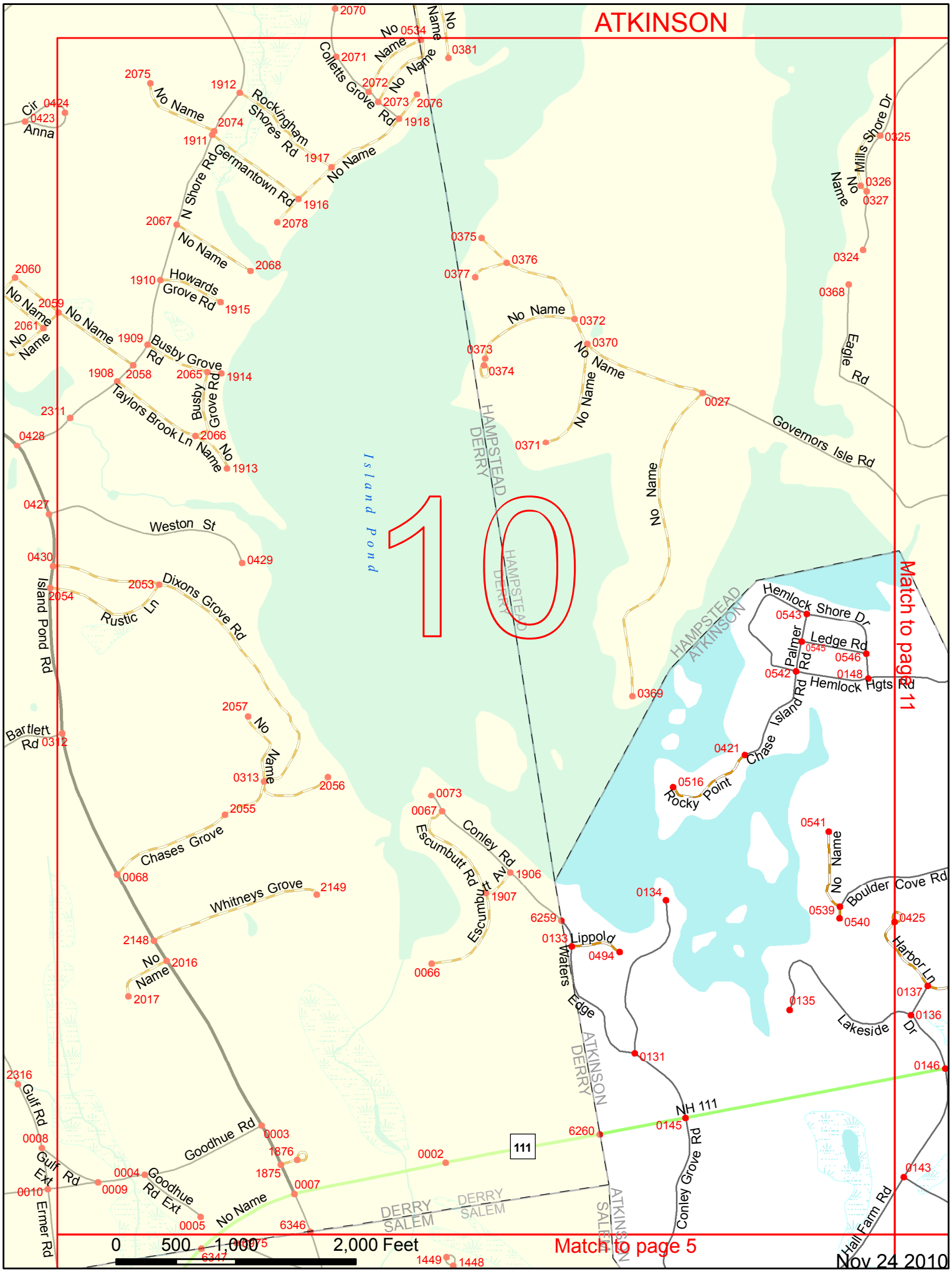
ATKINSON
10
Match to page 11
Match to page 5
Island Pond
HAMPSTEAD
DERRY
HAMPSTEAD
ATKINSON
ATKINSON
DERRY
DERRY
SALEM
DERRY
SALEM
ATKINSON
SALEM
Colletts Grove Rd
Rockingham Shores Rd
Germantown Rd
N Shore Rd
Howards Grove Rd
Busby Grove Rd
Busby Grove Rd
Taylors Brook Ln
Weston St
Dixons Grove Rd
Rustic Ln
Island Pond Rd
Bartlett Rd
Chases Grove
Whitneys Grove
Goodhue Rd
Goodhue Rd Ext
Gulf Rd
Gulf Rd Ext
Ermer Rd
Conley Rd
Escumbutt Rd
Waters Edge
Lippold
NH 111
Conley Grove Rd
Governors Isle Rd
Eagle Rd
Mills Shore Dr
Hemlock Shore Dr
Ledge Rd
Palmer Rd
Hemlock Hgts Rd
Island Rd
Chase
Rocky Point
Boulder Cove Rd
Harbor Ln
Lakeside Dr
Hall Farm Rd
Cir
Anna
No Name
0 500 1,000 2,000 Feet
Nov 24 2010

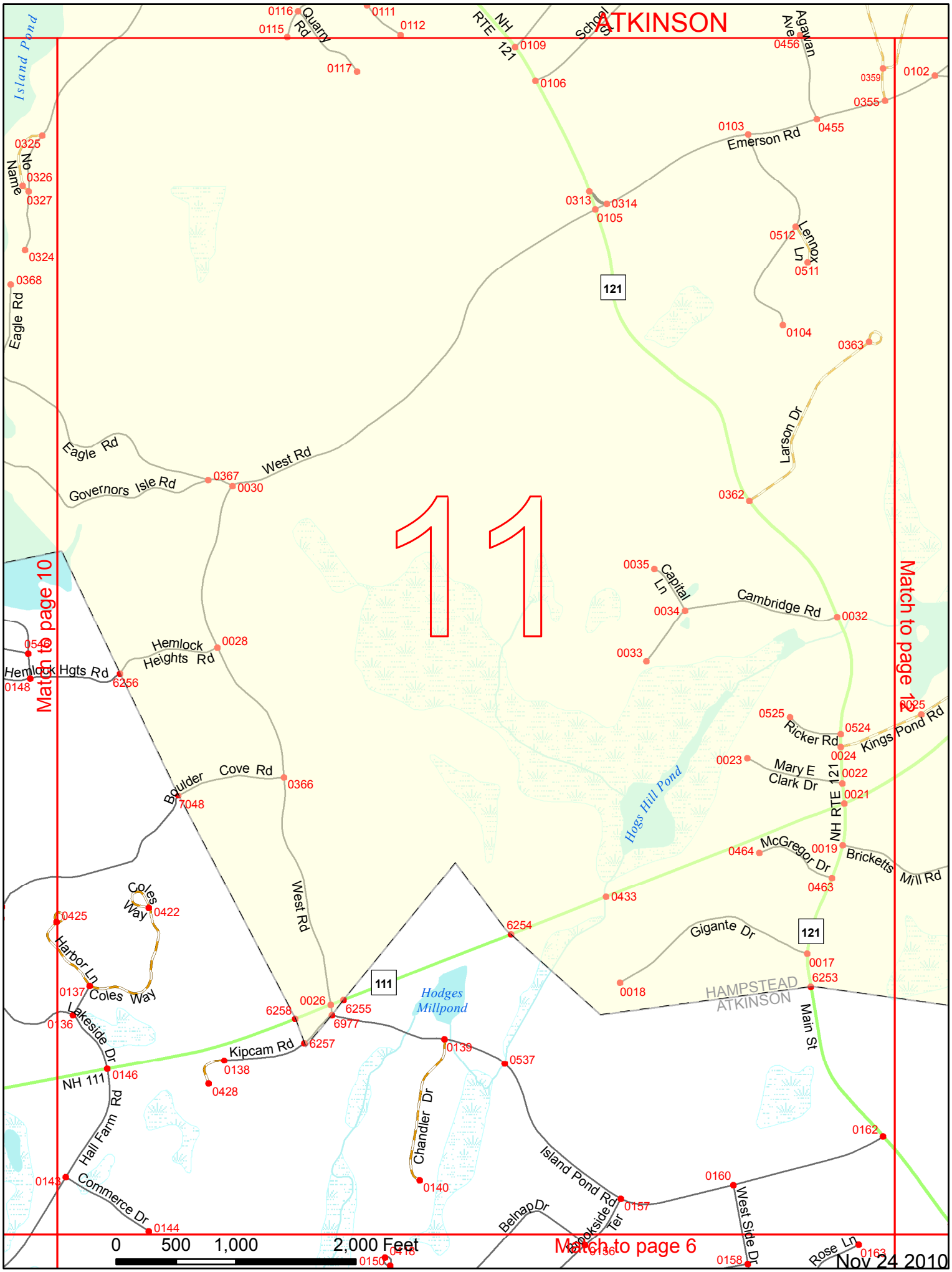
ATKINSON
11
Match to page 10
Match to page 12
Match to page 6
Island Pond
Quarry Rd
NH RTE 121
School St
Agawan Ave
Emerson Rd
Lennox Ln
Larson Dr
Eagle Rd
Governors Isle Rd
West Rd
Capital Ln
Cambridge Rd
Hemlock Heights Rd
Hemlock Hgts Rd
Ricker Rd
Kings Pond Rd
Mary E Clark Dr
Hogs Hill Pond
McGregor Dr
Bricketts Mill Rd
Boulder Cove Rd
Coles Way
Harbor Ln
Lakeside Dr
Gigante Dr
HAMPSTEAD
ATKINSON
Main St
Hodges Millpond
Kipcam Rd
NH 111
Hall Farm Rd
Commerce Dr
Chandler Dr
Island Pond Rd
Belnap Dr
Brookside Ter
West Side Dr
Rose Ln
0 500 1,000 2,000 Feet
Nov 24 2010

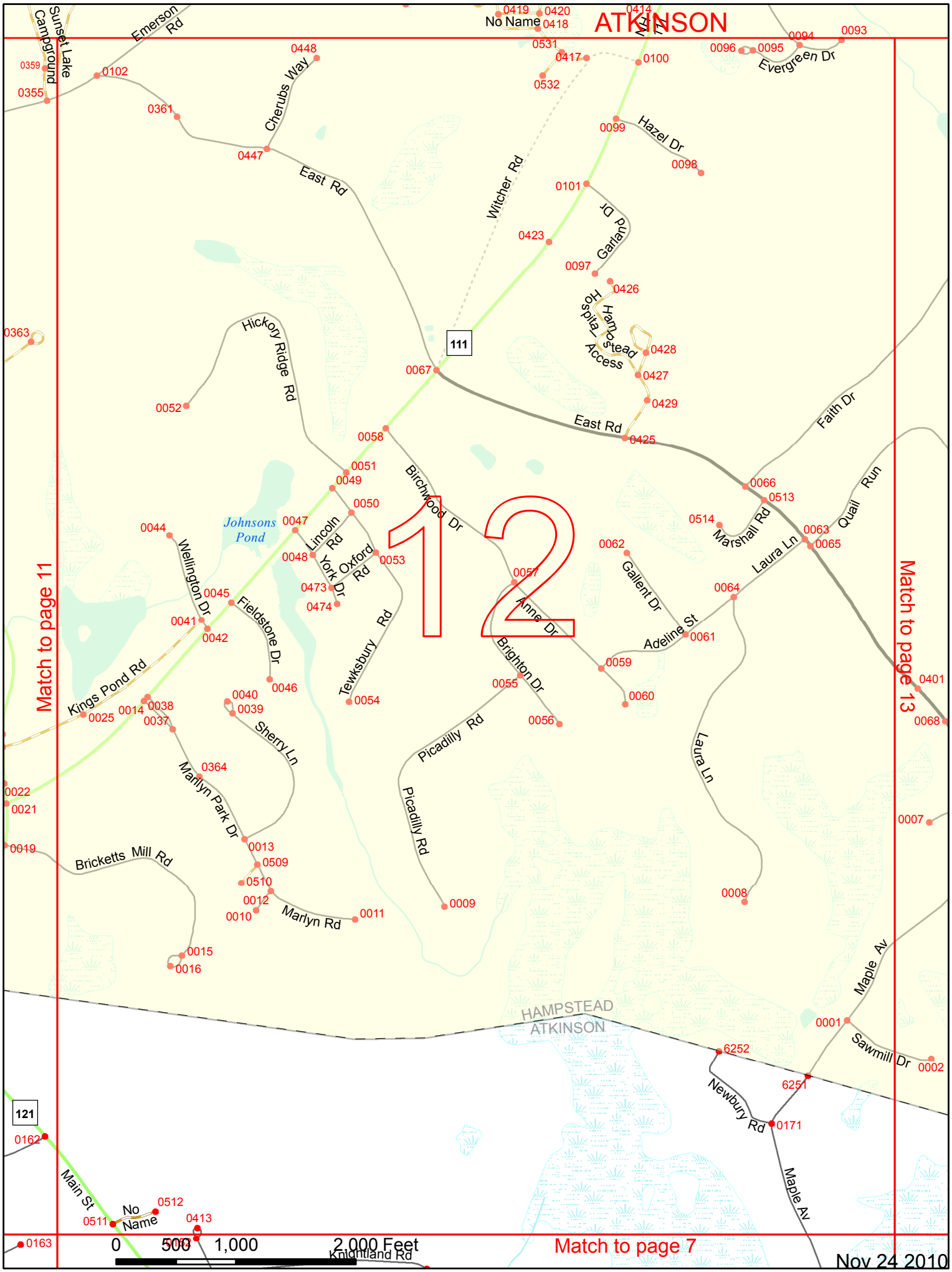
ATKINSON
12
Match to page 11
Match to page 13
Match to page 7
Sunset Lake Campground
Emerson Rd
Cherubs Way
East Rd
Witcher Rd
Hazel Dr
Evergreen Dr
Garland Dr
Hampstead Hospital Access
Hickory Ridge Rd
Birchwood Dr
Faith Dr
Quail Run
Marshall Rd
Laura Ln
Gallent Dr
Adeline St
Anne Dr
Brighton Dr
Picadilly Rd
Tewksbury Rd
Lincoln Rd
York Dr
Oxford Rd
Wellington Dr
Fieldstone Dr
Kings Pond Rd
Sherry Ln
Marlyn Park Dr
Marlyn Rd
Bricketts Mill Rd
Johnsons Pond
Maple Av
Sawmill Dr
Newbury Rd
Main St
Knightland Rd
HAMPSTEAD
ATKINSON
No Name
111
121
0 500 1,000 2,000 Feet
Nov 24 2010

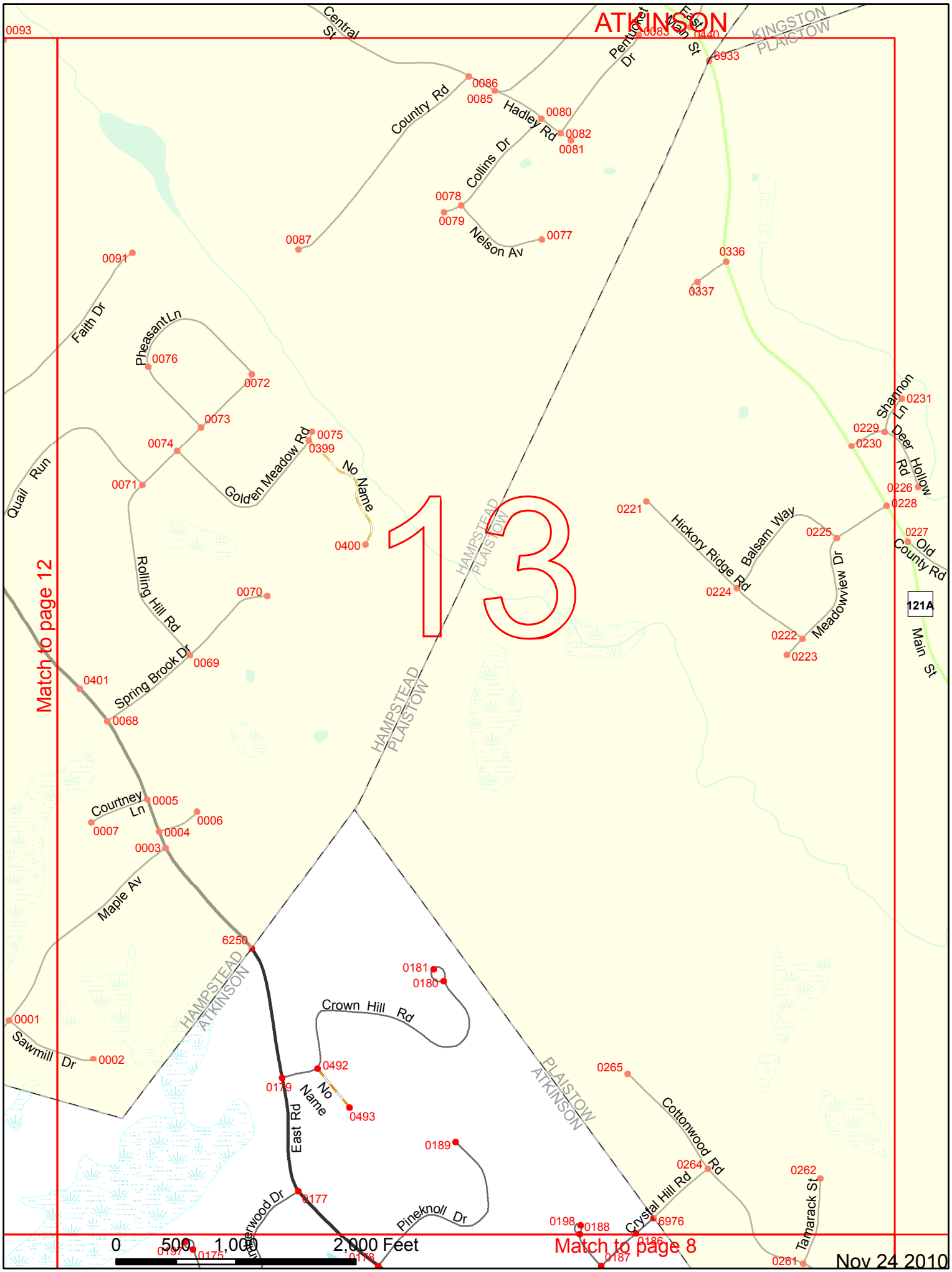
ATKINSON
13
Match to page 12
Match to page 8
Central St
Country Rd
Pentucket Dr
East Main St
KINGSTON
PLAISTOW
Hadley Rd
Collins Dr
Nelson Av
Faith Dr
Pheasant Ln
Golden Meadow Rd
No Name
Quail Run
Rolling Hill Rd
Spring Brook Dr
Courtney Ln
Maple Av
Sawmill Dr
HAMPSTEAD
PLAISTOW
HAMPSTEAD
ATKINSON
PLAISTOW
ATKINSON
Crown Hill Rd
East Rd
Pineknoll Dr
Hickory Ridge Rd
Balsam Way
Meadowview Dr
Shannon Ln
Deer Hollow Rd
Old County Rd
Main St
121A
Cottonwood Rd
Crystal Hill Rd
Tamarack St
0 500 1,000 2,000 Feet
Nov 24 2010