

# FLOOD INSURANCE STUDY

## FEDERAL EMERGENCY MANAGEMENT AGENCY

VOLUME 3 OF 3



### STRAFFORD COUNTY, NEW HAMPSHIRE (ALL JURISDICTIONS)

| COMMUNITY NAME      | NUMBER | COMMUNITY NAME       | NUMBER |
|---------------------|--------|----------------------|--------|
| BARRINGTON, TOWN OF | 330178 | MILTON, TOWN OF      | 330149 |
| DOVER, CITY OF      | 330145 | NEW DURHAM, TOWN OF  | 330227 |
| DURHAM, TOWN OF     | 330146 | ROCHESTER, CITY OF   | 330150 |
| FARMINGTON, TOWN OF | 330147 | ROLLINSFORD, TOWN OF | 330190 |
| LEE, TOWN OF        | 330148 | SOMERSWORTH, CITY OF | 330151 |
| MADBURY, TOWN OF    | 330219 | STRAFFORD, TOWN OF   | 330196 |
| MIDDLETON, TOWN OF  | 330222 |                      |        |

**PRELIMINARY**

**12/20/2018**

**REVISED:**

FLOOD INSURANCE STUDY NUMBER  
33017CV003C  
Version Number 2.3.3.0



**FEMA**

# TABLE OF CONTENTS

## Volume 1

|   | <u>Page</u> |
|---|-------------|
| <b>SECTION 1.0 – INTRODUCTION</b>                               | <b>1</b>    |
| 1.1 The National Flood Insurance Program                        | 1           |
| 1.2 Purpose of this Flood Insurance Study Report                | 2           |
| 1.3 Jurisdictions Included in the Flood Insurance Study Project | 2           |
| 1.4 Considerations for using this Flood Insurance Study Report  | 5           |
| <br>  |             |
| <b>SECTION 2.0 – FLOODPLAIN MANAGEMENT APPLICATIONS</b>         | <b>17</b>   |
| 2.1 Floodplain Boundaries                                       | 17          |
| 2.2 Floodways   | 33          |
| 2.3 Base Flood Elevations                                       | 34          |
| 2.4 Non-Encroachment Zones                                      | 35          |
| 2.5 Coastal Flood Hazard Areas                                  | 35          |
| 2.5.1 Water Elevations and the Effects of Waves                 | 36          |
| 2.5.2 Floodplain Boundaries and BFEs for Coastal Areas          | 36          |
| 2.5.3 Coastal High Hazard Areas                                 | 36          |
| 2.5.4 Limit of Moderate Wave Action                             | 36          |
| <br>  |             |
| <b>SECTION 3.0 – INSURANCE APPLICATIONS</b>                     | <b>36</b>   |
| 3.1 National Flood Insurance Program Insurance Zones            | 36          |
| 3.2 Coastal Barrier Resources System                            | 37          |
| <br>  |             |
| <b>SECTION 4.0 – AREA STUDIED</b>                               | <b>37</b>   |
| 4.1 Basin Description   | 37          |
| 4.2 Principal Flood Problems                                    | 38          |
| 4.3 Non-Levee Flood Protection Measures                         | 39          |
| 4.4 Levees  | 40          |
| <br>  |             |
| <b>SECTION 5.0 – ENGINEERING METHODS</b>                        | <b>41</b>   |
| 5.1 Hydrologic Analyses   | 41          |
| 5.2 Hydraulic Analyses  | 48          |
| 5.3 Coastal Analyses  | 68          |
| 5.3.1 Total Stillwater Elevations                               | 68          |
| 5.3.2 Waves   | 68          |
| 5.3.3 Coastal Erosion   | 69          |
| 5.3.4 Wave Hazard Analyses                                      | 69          |
| 5.4 Alluvial Fan Analyses                                       | 69          |
| <br>  |             |
| <b>SECTION 6.0 – MAPPING METHODS</b>                            | <b>69</b>   |
| 6.1 Vertical and Horizontal Control                             | 69          |
| 6.2 Base Map  | 70          |
| 6.3 Floodplain and Floodway Delineation                         | 71          |
| 6.4 Coastal Flood Hazard Mapping                                | 93          |
| 6.5 FIRM Revisions  | 93          |

|       |                                       |    |
|-------|---------------------------------------|----|
| 6.5.1 | Letters of Map Amendment              | 93 |
| 6.5.2 | Letters of Map Revision Based on Fill | 93 |
| 6.5.3 | Letters of Map Revision               | 94 |
| 6.5.4 | Physical Map Revisions                | 94 |

### Figures

|   | <u>Page</u> |
|---|-------------|
| Figure 1: FIRM Index  | 8           |
| Figure 2: FIRM Notes to Users   | 10          |
| Figure 3: Map Legend for FIRM   | 13          |
| Figure 4: Floodway Schematic  | 34          |
| Figure 5: Wave Runup Transect Schematic   | 36          |
| Figure 6: Coastal Transect Schematic  | 36          |
| Figure 7: Frequency Discharge-Drainage Area Curves                              | 47          |
| Figure 8: 1-Percent-Annual-Chance Total Stillwater Elevations for Coastal Areas | 68          |
| Figure 9: Transect Location Map   | 69          |

### Tables

|   | <u>Page</u> |
|---|-------------|
| Table 1: Listing of NFIP Jurisdictions                                | 2           |
| Table 2: Flooding Sources Included in this FIS Report                 | 19          |
| Table 3: Flood Zone Designations by Community                         | 36          |
| Table 4: Coastal Barrier Resources System Information                 | 37          |
| Table 5: Basin Characteristics  | 37          |
| Table 6: Principal Flood Problems                                     | 38          |
| Table 7: Historic Flooding Elevations                                 | 39          |
| Table 8: Non-Levee Flood Protection Measures                          | 39          |
| Table 9: Levees   | 41          |
| Table 10: Summary of Discharges                                       | 43          |
| Table 11: Summary of Non-Coastal Stillwater Elevations                | 47          |
| Table 12: Stream Gage Information used to Determine Discharges        | 48          |
| Table 13: Summary of Hydrologic and Hydraulic Analyses                | 49          |
| Table 14: Roughness Coefficients                                      | 68          |
| Table 15: Summary of Coastal Analyses                                 | 68          |
| Table 16: Tide Gage Analysis Specifics                                | 68          |
| Table 17: Coastal Transect Parameters                                 | 69          |
| Table 18: Summary of Alluvial Fan Analyses                            | 69          |
| Table 19: Results of Alluvial Fan Analyses                            | 69          |
| Table 20: Countywide Vertical Datum Conversion                        | 70          |
| Table 21: Stream-Based Vertical Datum Conversion                      | 70          |
| Table 22: Base Map Sources  | 71          |
| Table 23: Summary of Topographic Elevation Data used in Mapping       | 72          |
| Table 24: Floodway Data   | 73          |
| Table 25: Flood Hazard and Non-Encroachment Data for Selected Streams | 93          |
| Table 26: Summary of Coastal Transect Mapping Considerations          | 93          |
| Table 27: Incorporated Letters of Map Change                          | 94          |

## Volume 2

|  | <u>Page</u> |
|--|-------------|
| <b>SECTION 6.0 – MAPPING METHODS (CONTINUED)</b>                   |             |
| 6.5.5 Contracted Restudies   | 95          |
| 6.5.6 Community Map History  | 95          |
| <b>SECTION 7.0 – CONTRACTED STUDIES AND COMMUNITY COORDINATION</b> | <b>97</b>   |
| 7.1 Contracted Studies   | 97          |
| 7.2 Community Meetings   | 102         |
| <b>SECTION 8.0 – ADDITIONAL INFORMATION</b>                        | <b>106</b>  |
| <b>SECTION 9.0 – BIBLIOGRAPHY AND REFERENCES</b>                   | <b>108</b>  |

### Tables

|   | <u>Page</u> |
|---|-------------|
| Table 28: Community Map History                                     | 96          |
| Table 29: Summary of Contracted Studies Included in this FIS Report | 97          |
| Table 30: Community Meetings  | 103         |
| Table 31: Map Repositories  | 106         |
| Table 32: Additional Information                                    | 107         |
| Table 33: Bibliography and References                               | 109         |

### Exhibits

| Flood Profiles              | <u>Panel</u> |
|-----------------------------|--------------|
| Bellamy River               | 01-03 P      |
| Branch River                | 04-05 P      |
| Cocheco River               | 06-20 P      |
| College Brook               | 21-24 P      |
| Dames Brook                 | 25 P         |
| Ela River                   | 26-31 P      |
| Hamel Brook-Longmarsh Brook | 32 P         |
| Kicking Horse Brook         | 33-37 P      |
| Lamprey River               | 38-41 P      |
| Mad River                   | 42-54 P      |
| Miller Brook                | 55-56 P      |
| Oyster River                | 57-60 P      |
| Pettee Brook                | 61-64 P      |

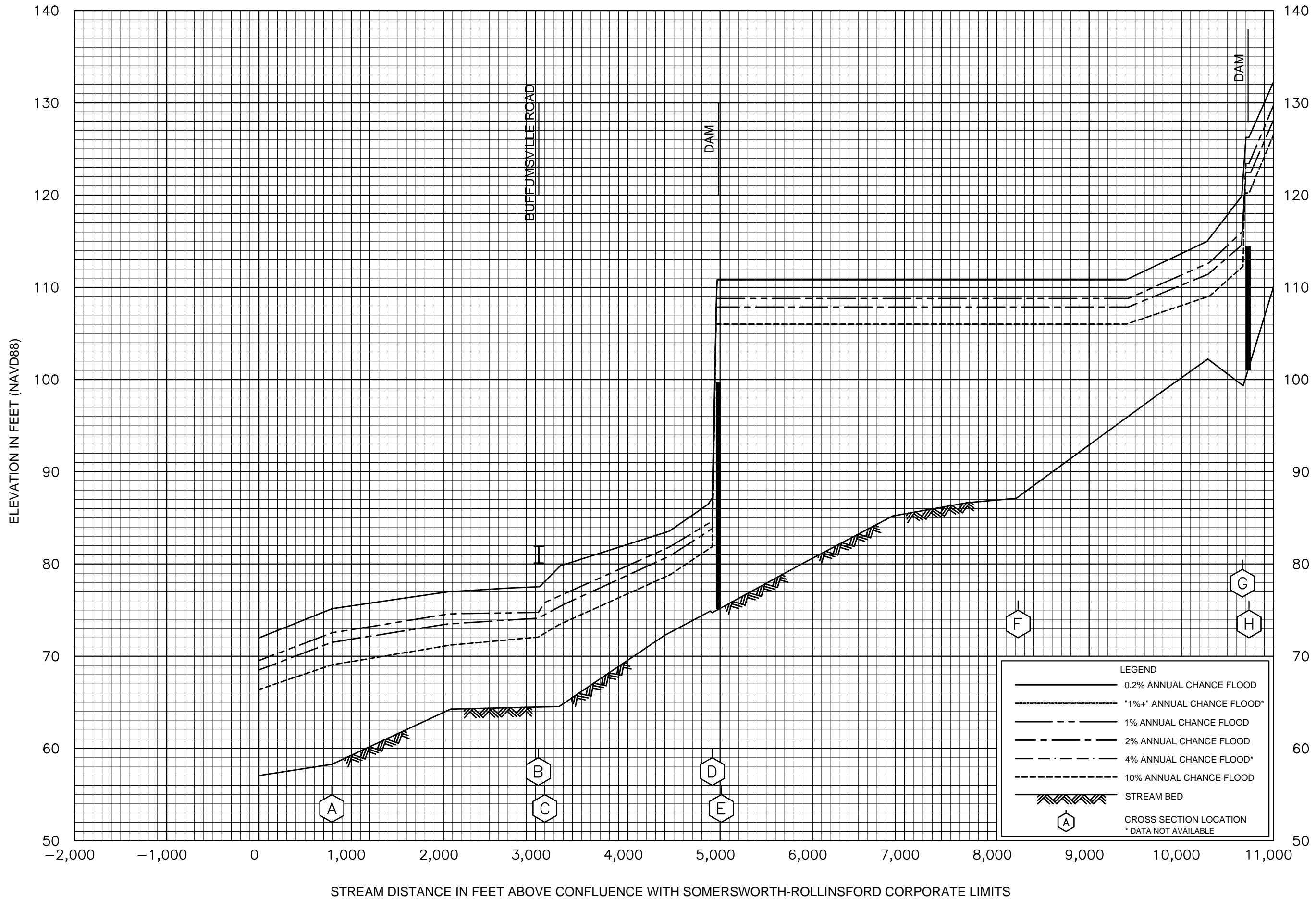
**Volume 3**  
Exhibits

Flood Profiles  
    Salmon Falls River

Panel  
65-87 P

**Published Separately**

Flood Insurance Rate Map (FIRM)



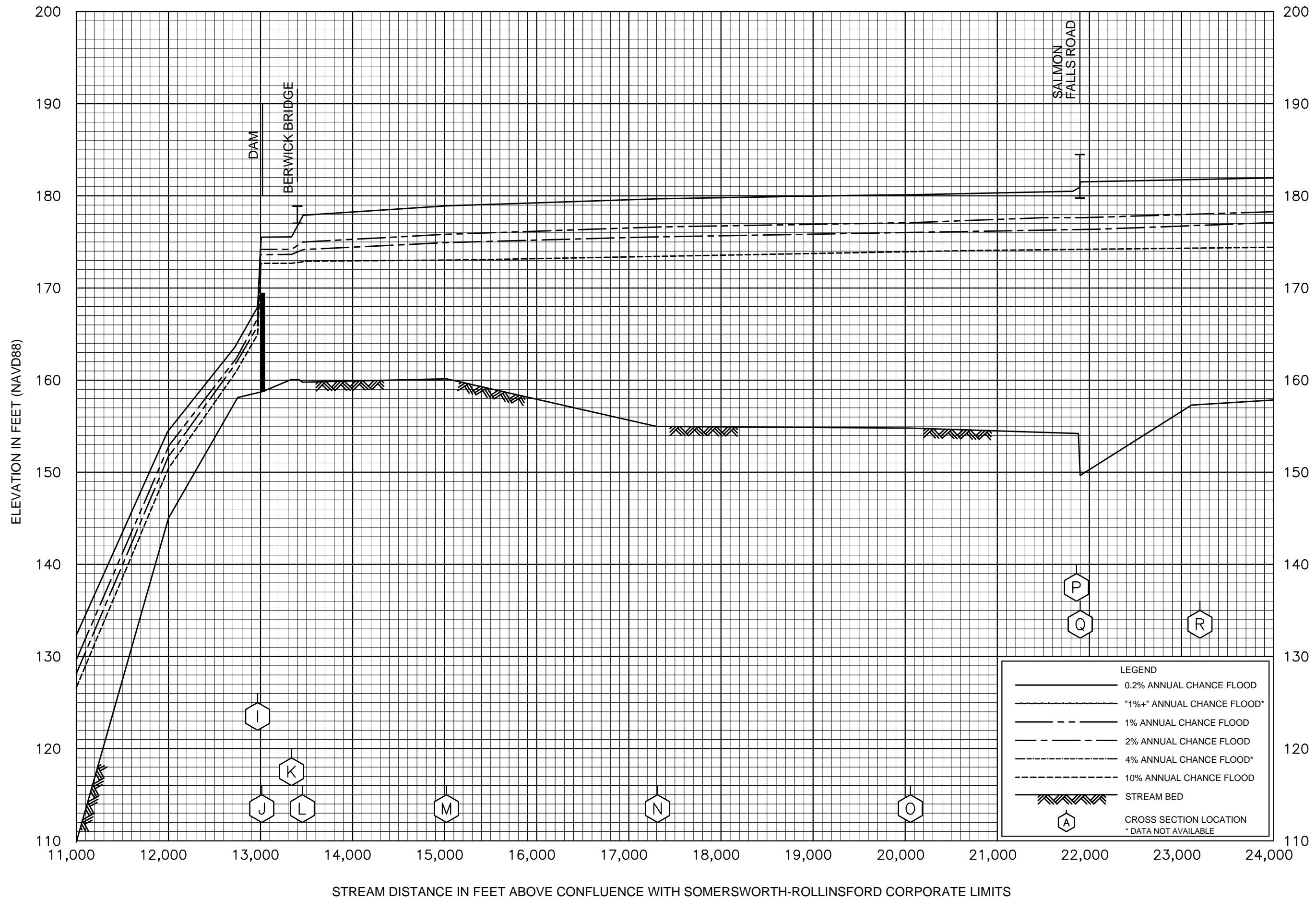
FLOOD PROFILES

SALMON FALLS RIVER

FEDERAL EMERGENCY MANAGEMENT AGENCY

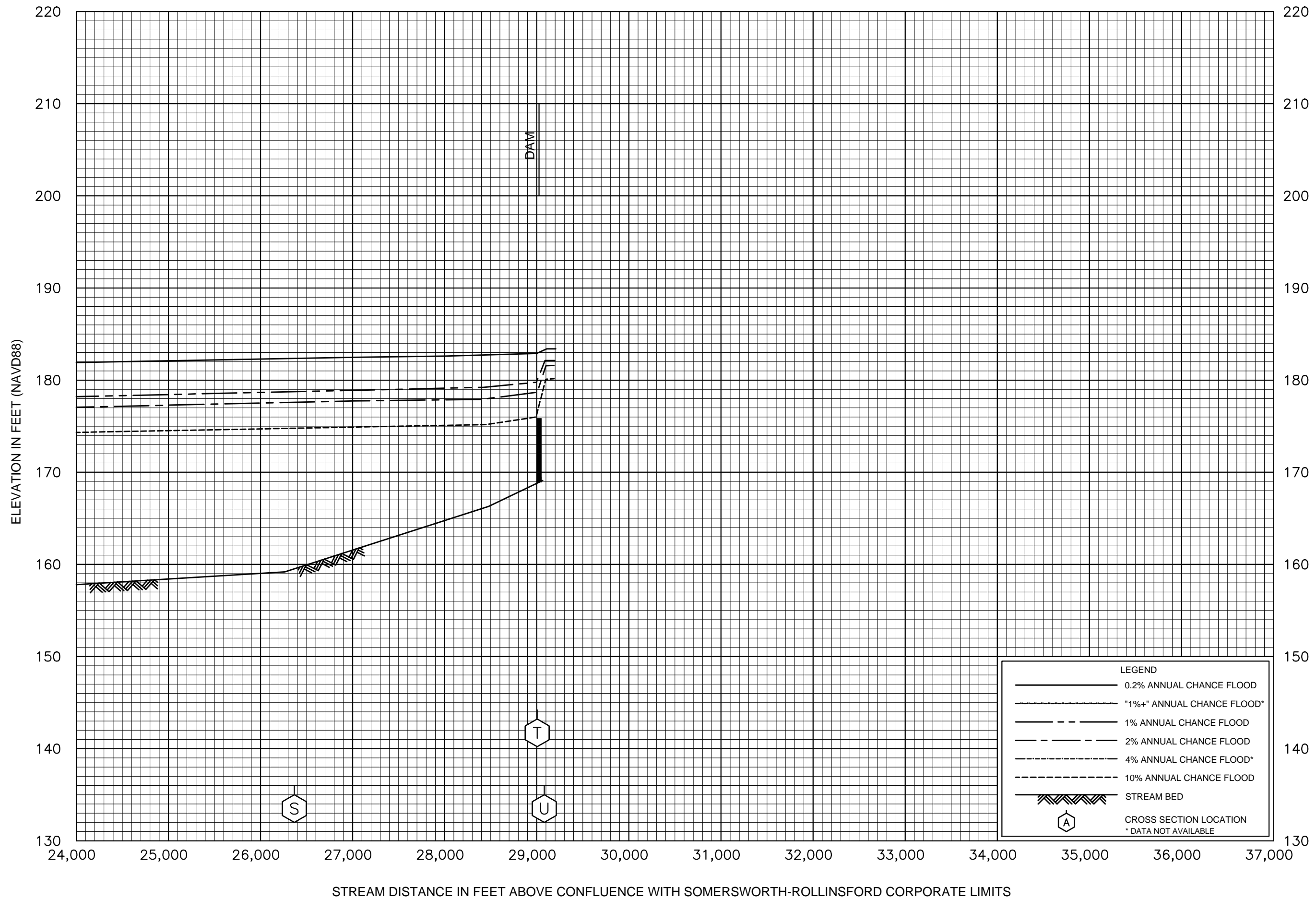
STRAFFORD COUNTY, NH  
(ALL JURISDICTIONS)

65P



FLOOD PROFILES  
SALMON FALLS RIVER

FEDERAL EMERGENCY MANAGEMENT AGENCY  
STRAFFORD COUNTY, NH  
(ALL JURISDICTIONS)



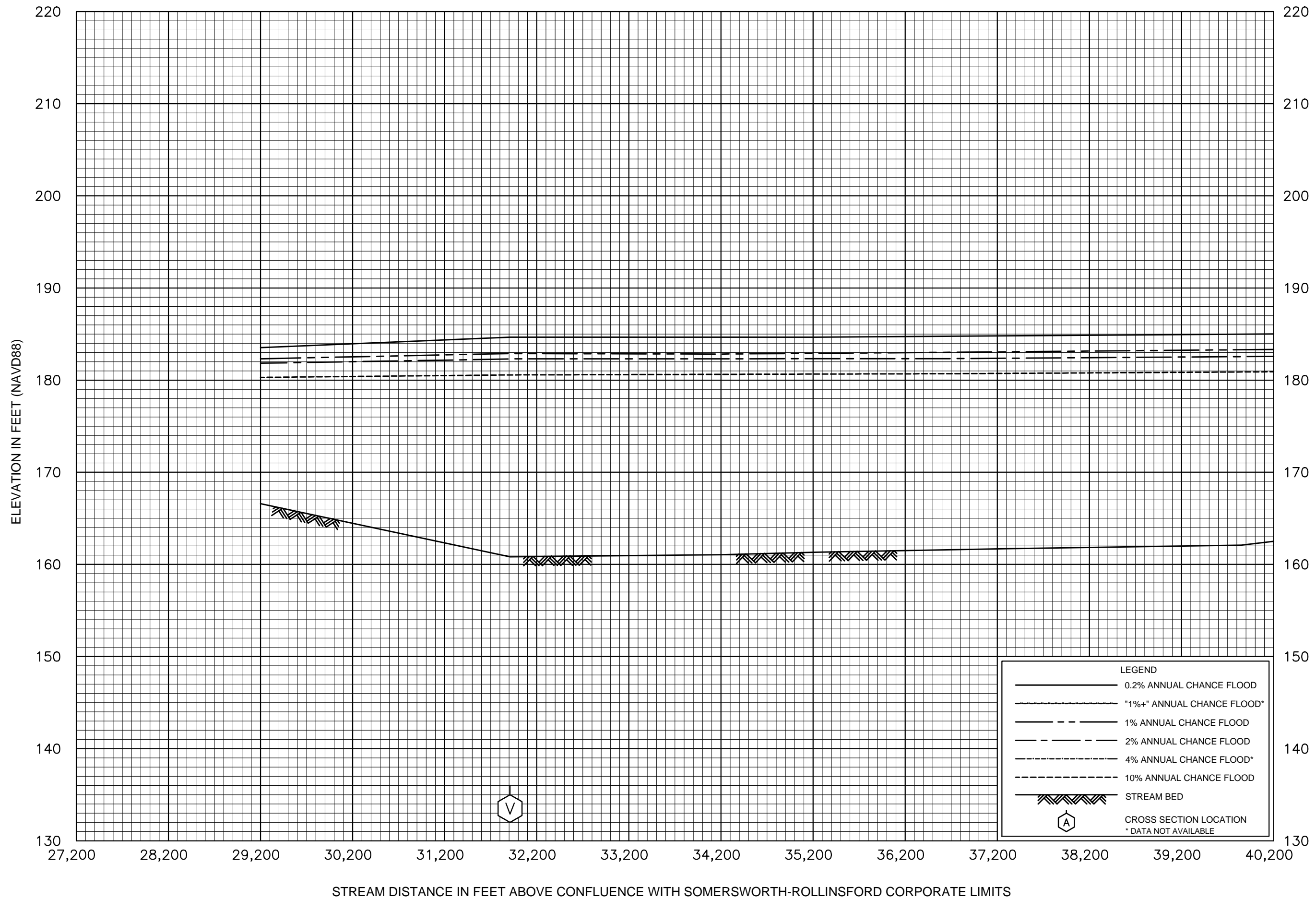
FLOOD PROFILES

SALMON FALLS RIVER

FEDERAL EMERGENCY MANAGEMENT AGENCY

STRAFFORD COUNTY, NH  
(ALL JURISDICTIONS)



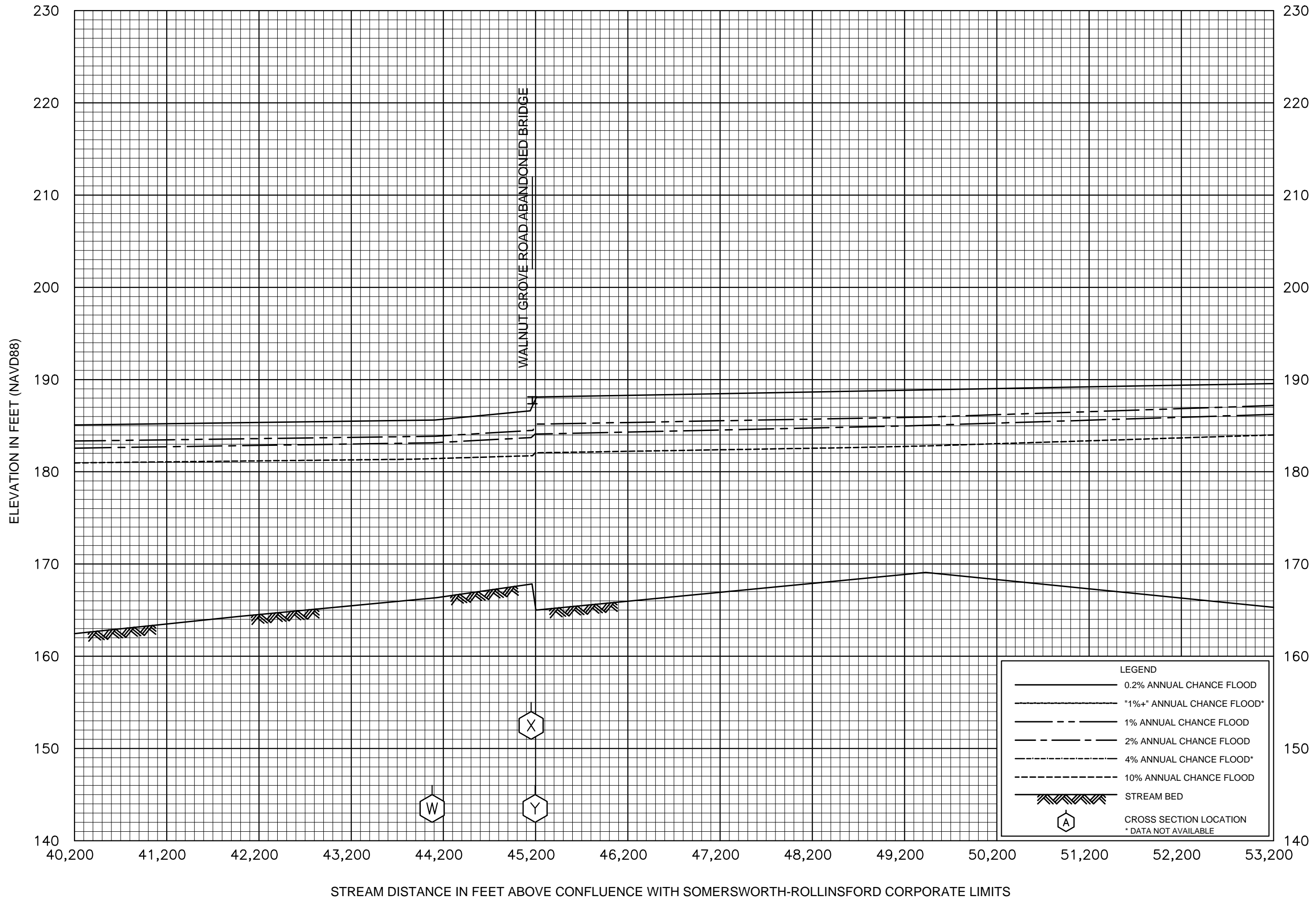


FLOOD PROFILES

SALMON FALLS RIVER

FEDERAL EMERGENCY MANAGEMENT AGENCY

STAFFORD COUNTY, NH  
(ALL JURISDICTIONS)



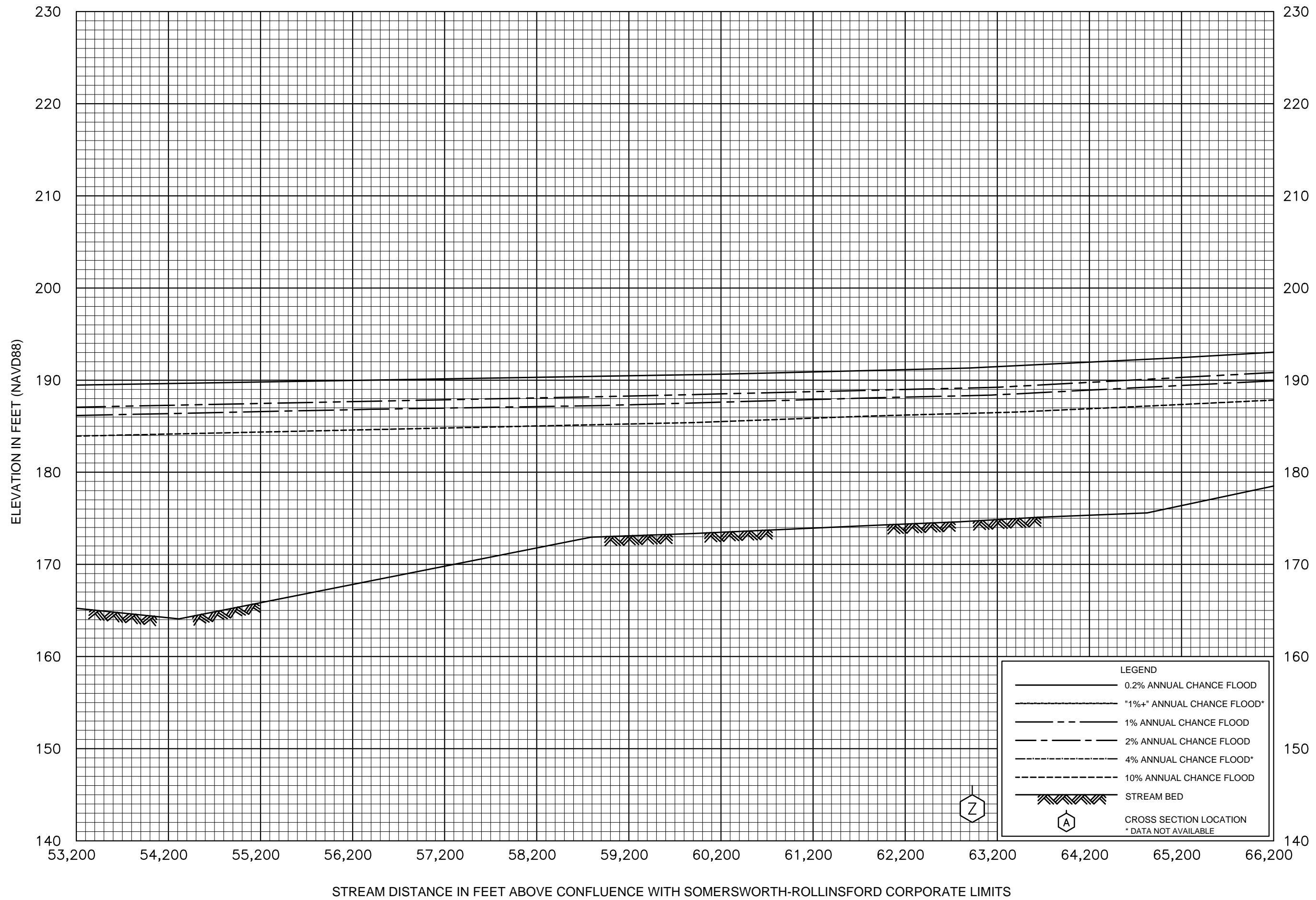
STREAM DISTANCE IN FEET ABOVE CONFLUENCE WITH SOMERSWORTH-ROLLINSFORD CORPORATE LIMITS

FLOOD PROFILES

SALMON FALLS RIVER

FEDERAL EMERGENCY MANAGEMENT AGENCY

STAFFORD COUNTY, NH  
(ALL JURISDICTIONS)



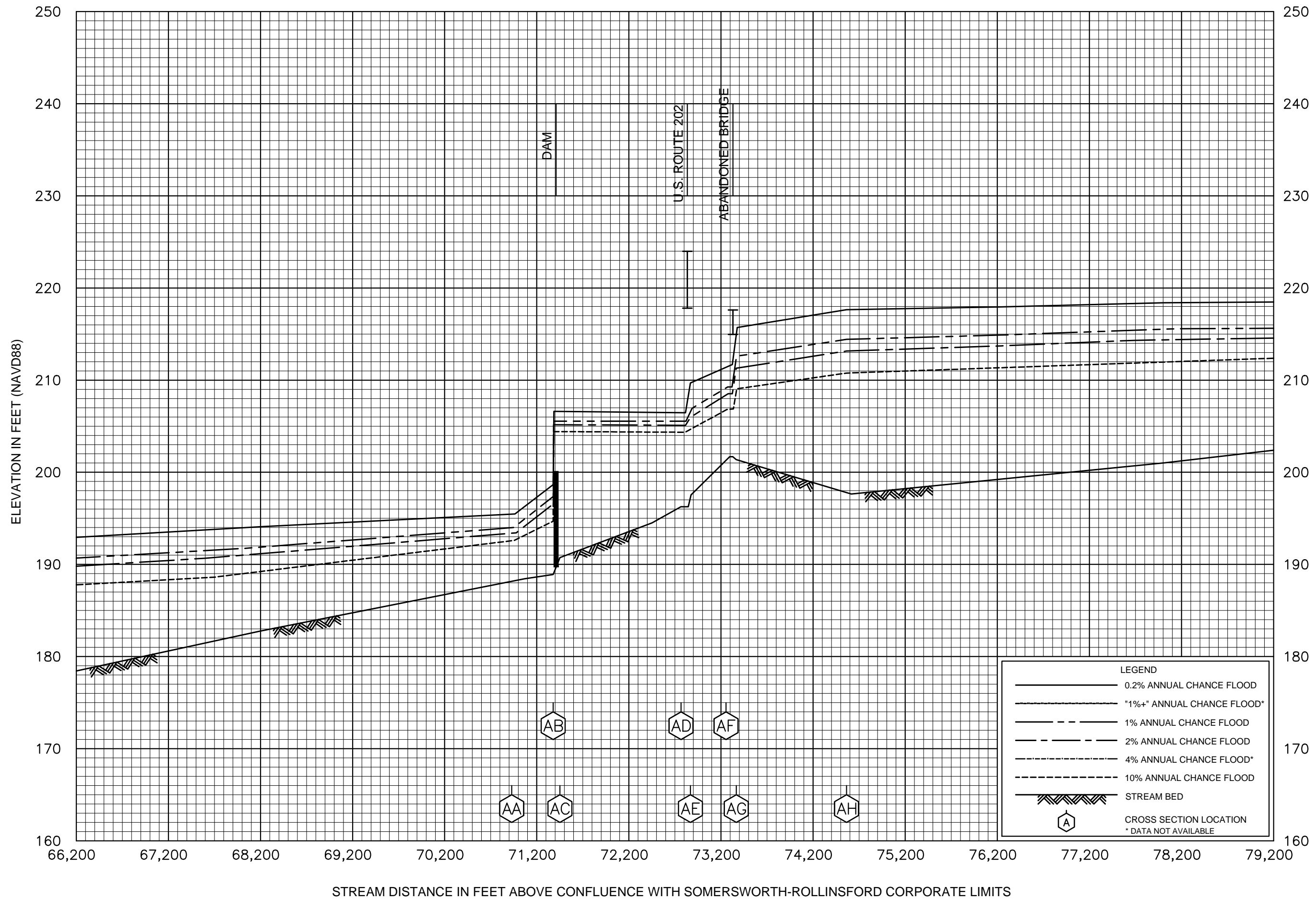
FLOOD PROFILES

SALMON FALLS RIVER

FEDERAL EMERGENCY MANAGEMENT AGENCY

STRAFFORD COUNTY, NH  
(ALL JURISDICTIONS)

70P

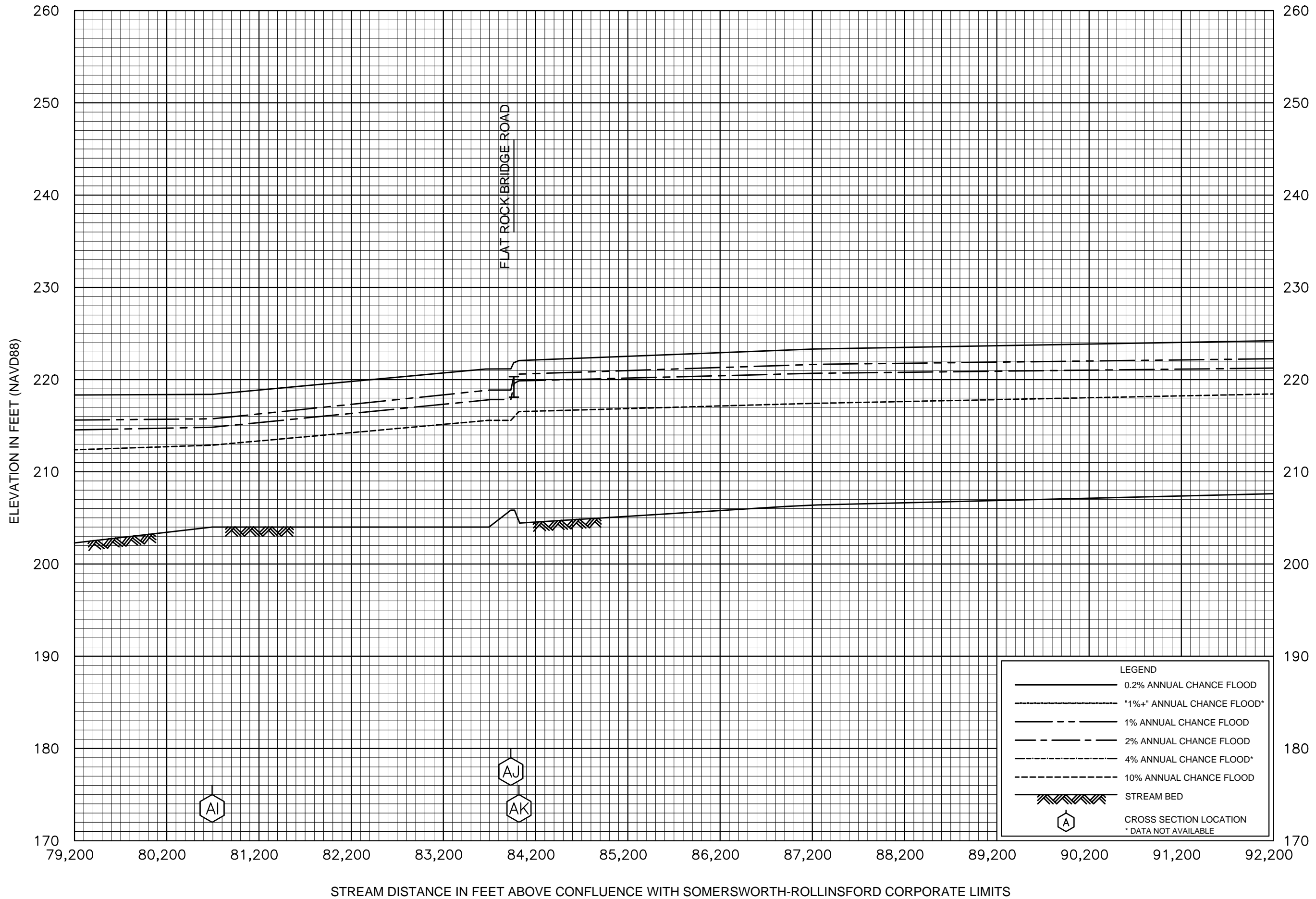


FLOOD PROFILES

SALMON FALLS RIVER

FEDERAL EMERGENCY MANAGEMENT AGENCY

STRAFFORD COUNTY, NH  
(ALL JURISDICTIONS)



STREAM DISTANCE IN FEET ABOVE CONFLUENCE WITH SOMERSWORTH-ROLLINSFORD CORPORATE LIMITS

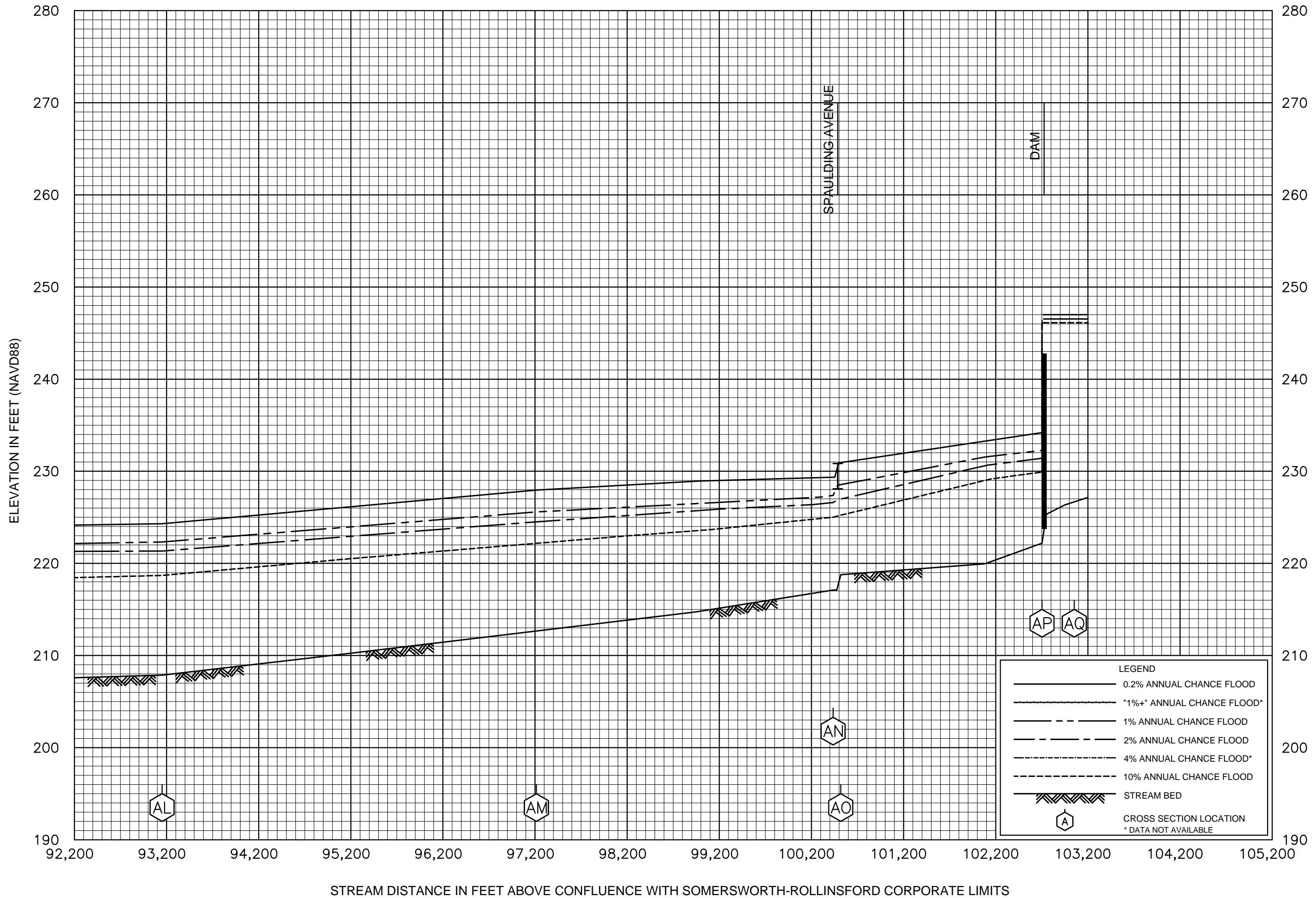
FLOOD PROFILES

SALMON FALLS RIVER

FEDERAL EMERGENCY MANAGEMENT AGENCY

STRAFFORD COUNTY, NH  
(ALL JURISDICTIONS)

72P

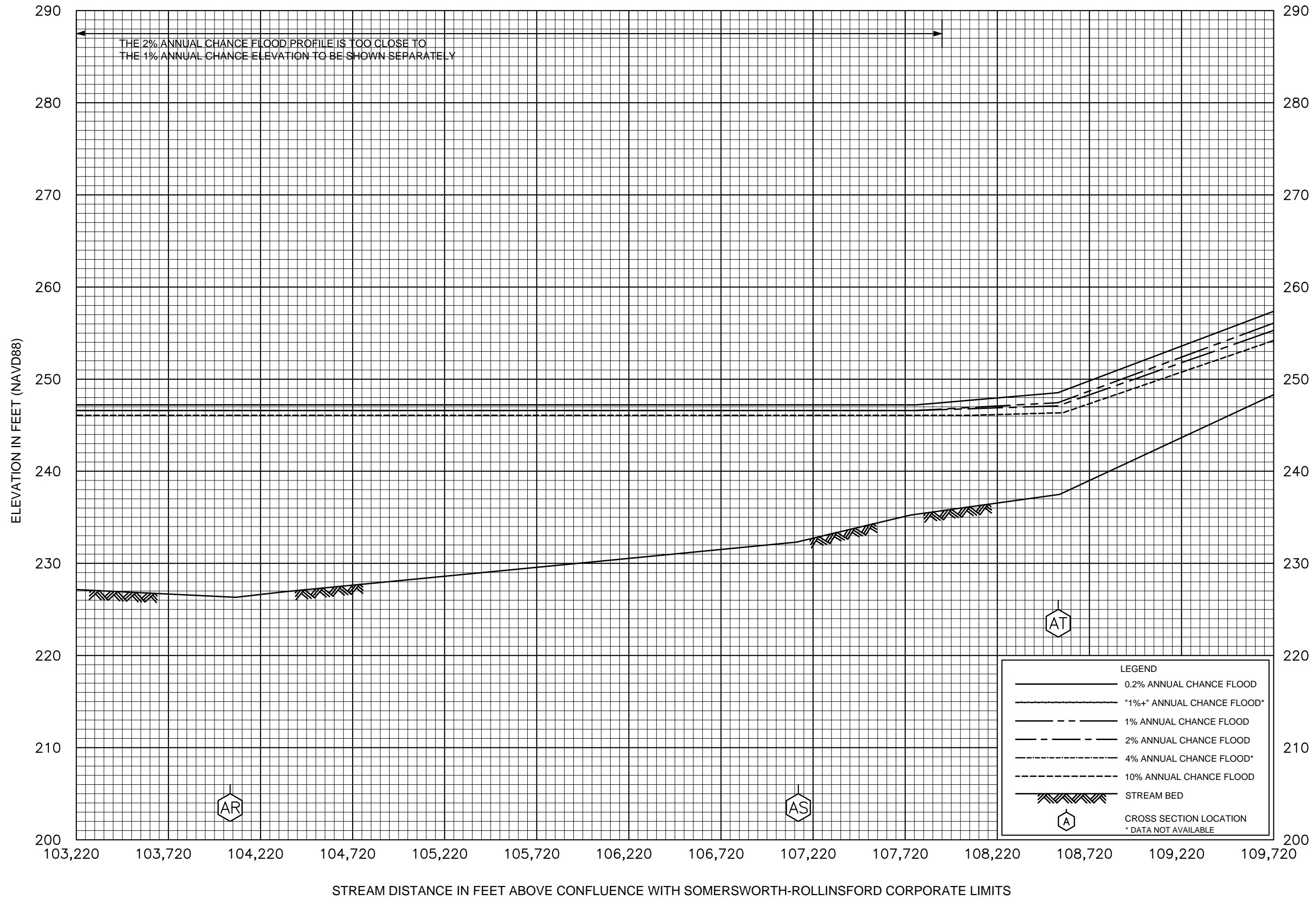


FLOOD PROFILES

SALMON FALLS RIVER

FEDERAL EMERGENCY MANAGEMENT AGENCY

STRAFFORD COUNTY, NH  
(ALL JURISDICTIONS)

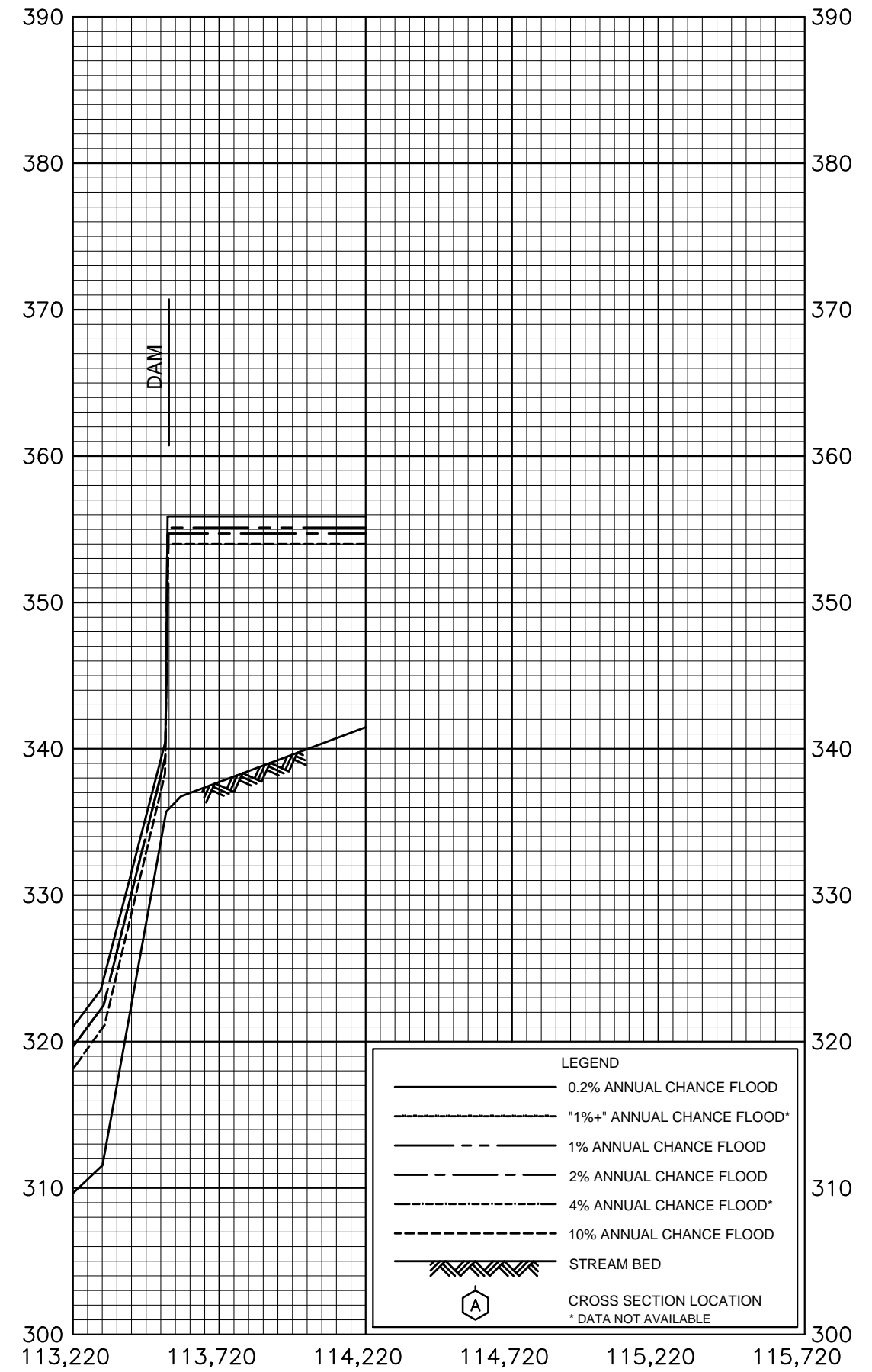
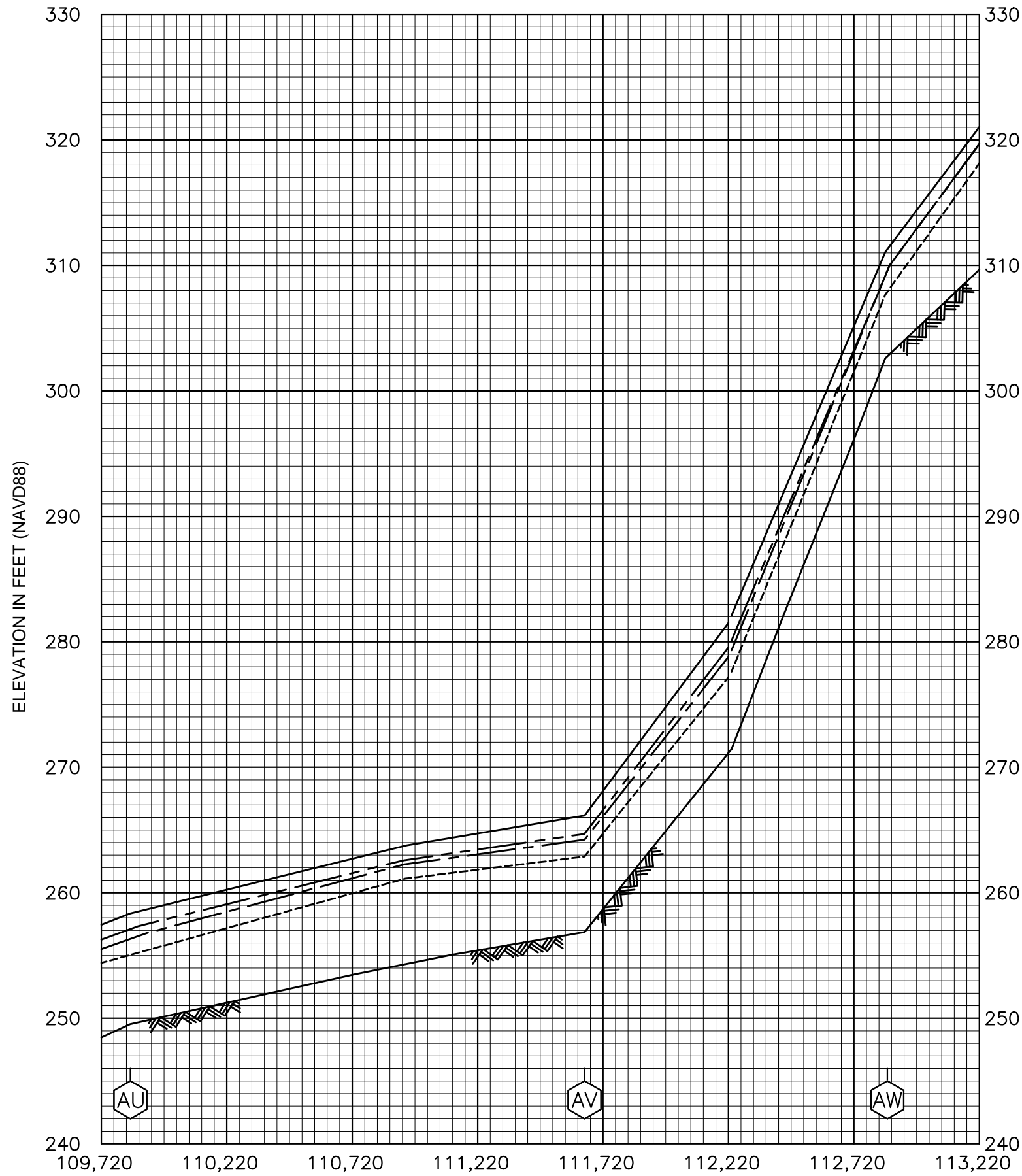


FLOOD PROFILES

SALMON FALLS RIVER

FEDERAL EMERGENCY MANAGEMENT AGENCY

STAFFORD COUNTY, NH  
(ALL JURISDICTIONS)



STREAM DISTANCE IN FEET ABOVE CONFLUENCE WITH SOMERSWORTH-ROLLINSFORD CORPORATE LIMITS

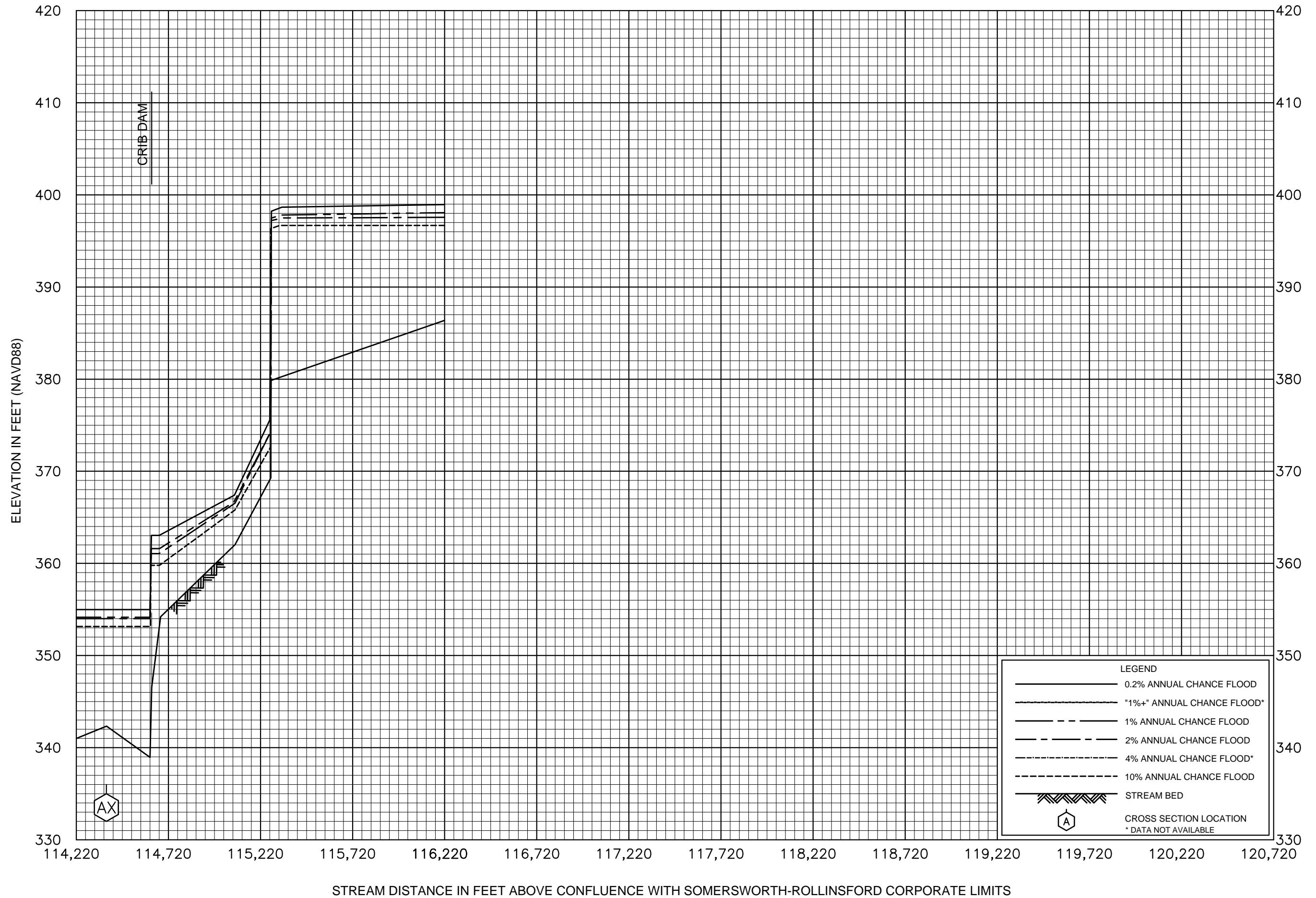
FLOOD PROFILES

SALMON FALLS RIVER

FEDERAL EMERGENCY MANAGEMENT AGENCY

STRAFFORD COUNTY, NH  
(ALL JURISDICTIONS)





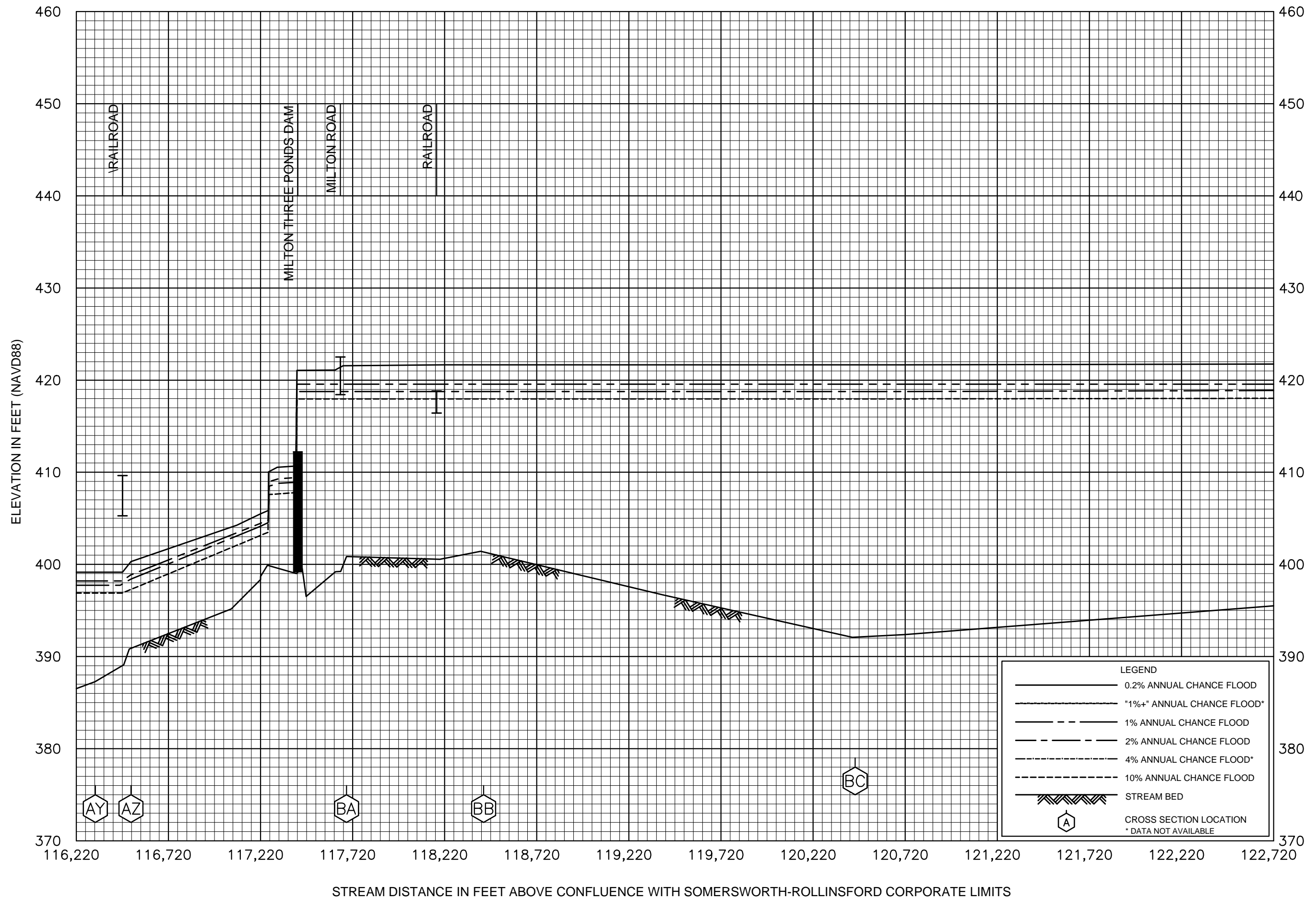
STREAM DISTANCE IN FEET ABOVE CONFLUENCE WITH SOMERSWORTH-ROLLINSFORD CORPORATE LIMITS

FLOOD PROFILES

SALMON FALLS RIVER

FEDERAL EMERGENCY MANAGEMENT AGENCY

STRAFFORD COUNTY, NH  
(ALL JURISDICTIONS)

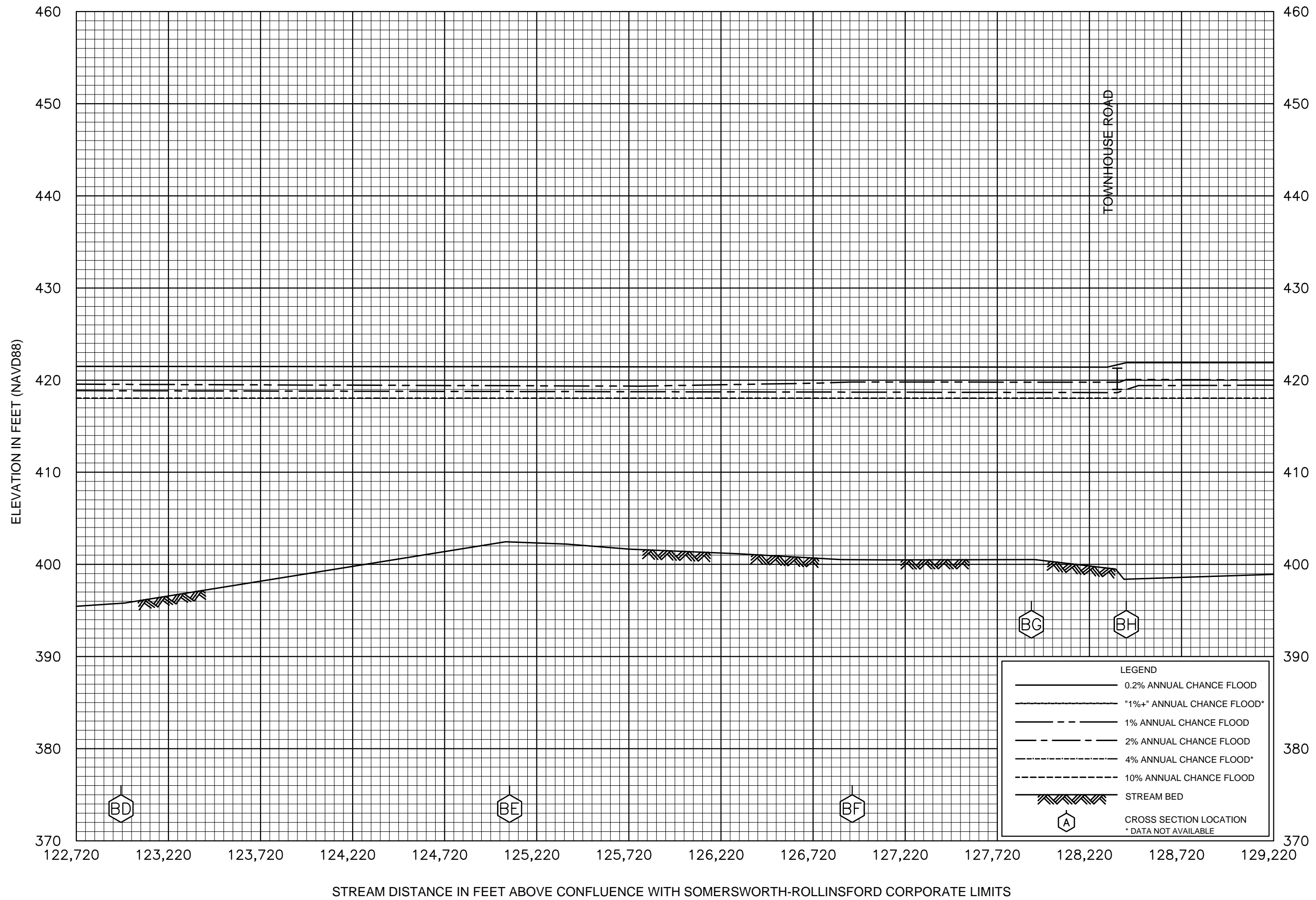


FLOOD PROFILES

SALMON FALLS RIVER

FEDERAL EMERGENCY MANAGEMENT AGENCY

STRAFFORD COUNTY, NH  
(ALL JURISDICTIONS)



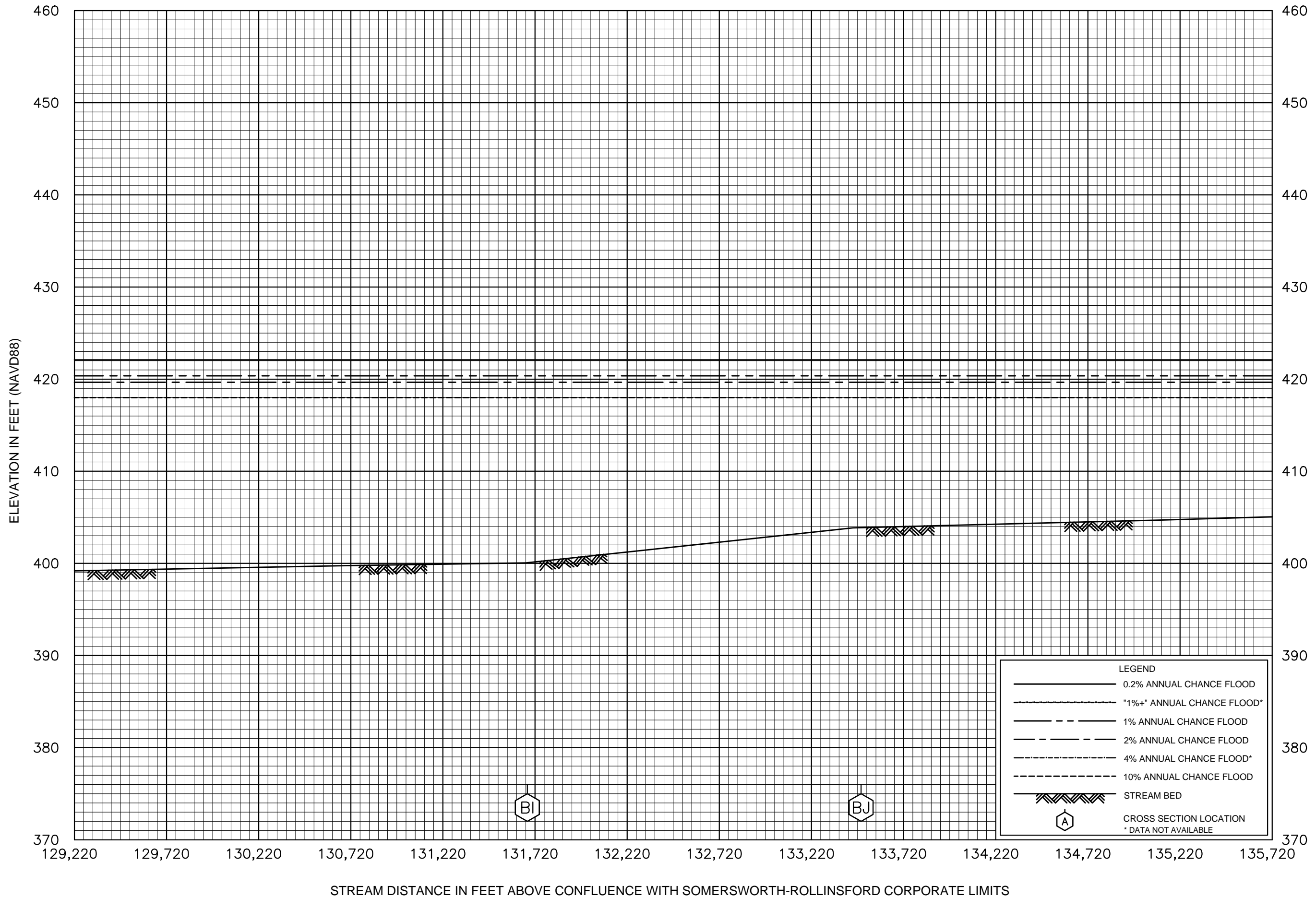
STREAM DISTANCE IN FEET ABOVE CONFLUENCE WITH SOMERSWORTH-ROLLINSFORD CORPORATE LIMITS

FLOOD PROFILES

SALMON FALLS RIVER

FEDERAL EMERGENCY MANAGEMENT AGENCY

STRAFFORD COUNTY, NH  
(ALL JURISDICTIONS)

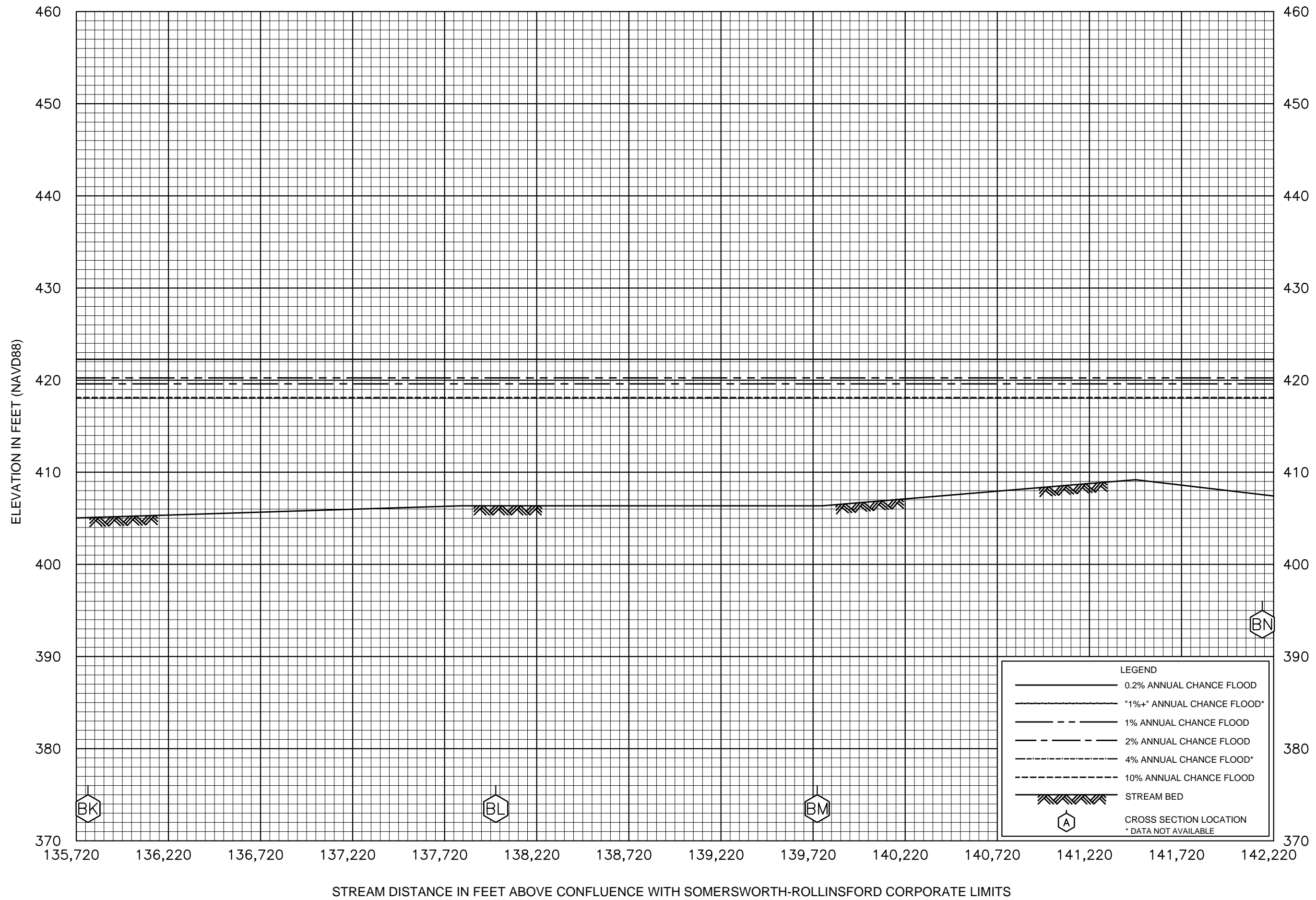


FLOOD PROFILES

SALMON FALLS RIVER

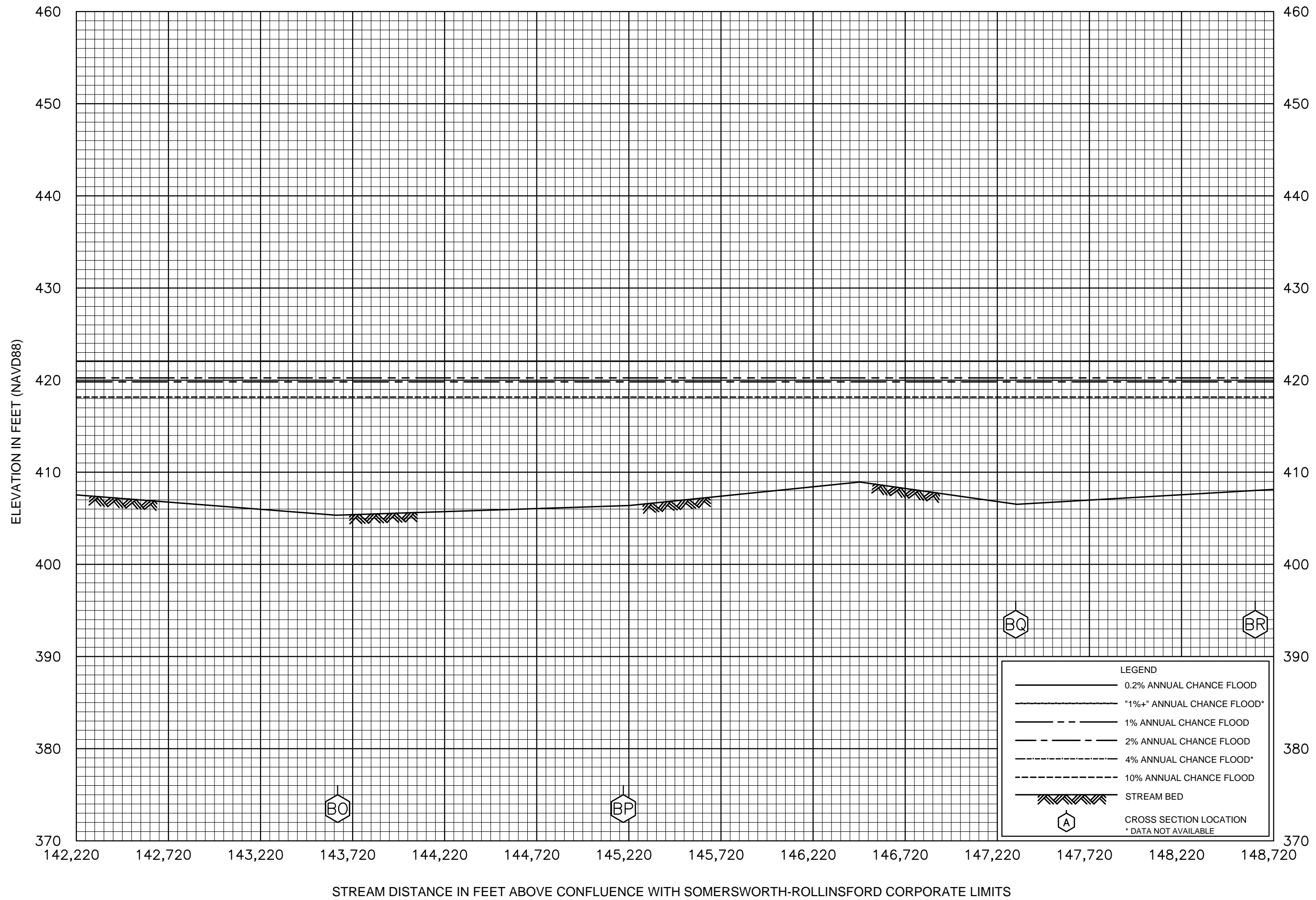
FEDERAL EMERGENCY MANAGEMENT AGENCY

STRAFFORD COUNTY, NH  
(ALL JURISDICTIONS)



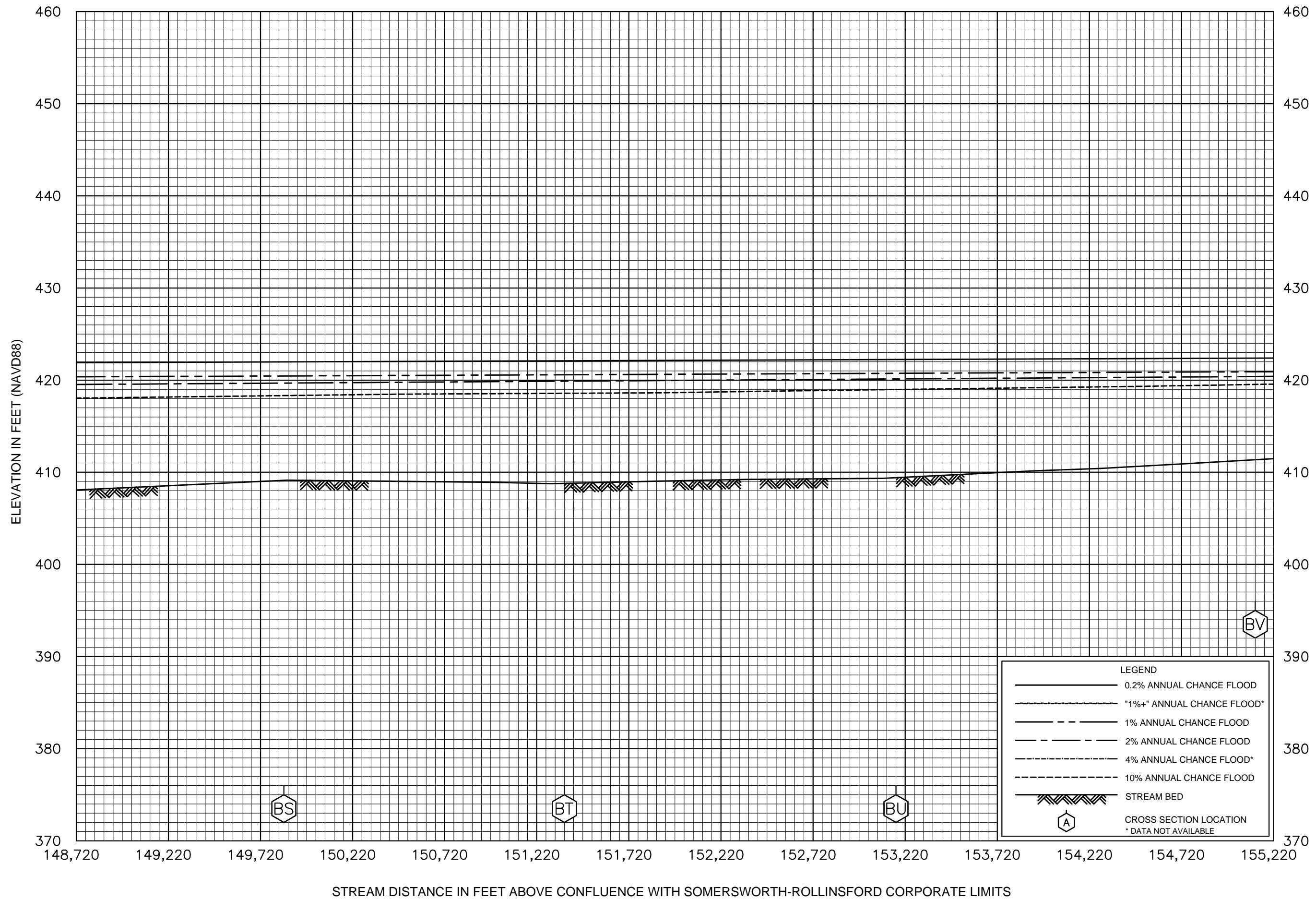
FLOOD PROFILES  
SALMON FALLS RIVER

FEDERAL EMERGENCY MANAGEMENT AGENCY  
**STRAFFORD COUNTY, NH**  
(ALL JURISDICTIONS)



FLOOD PROFILES  
SALMON FALLS RIVER

FEDERAL EMERGENCY MANAGEMENT AGENCY  
STRAFFORD COUNTY, NH  
(ALL JURISDICTIONS)

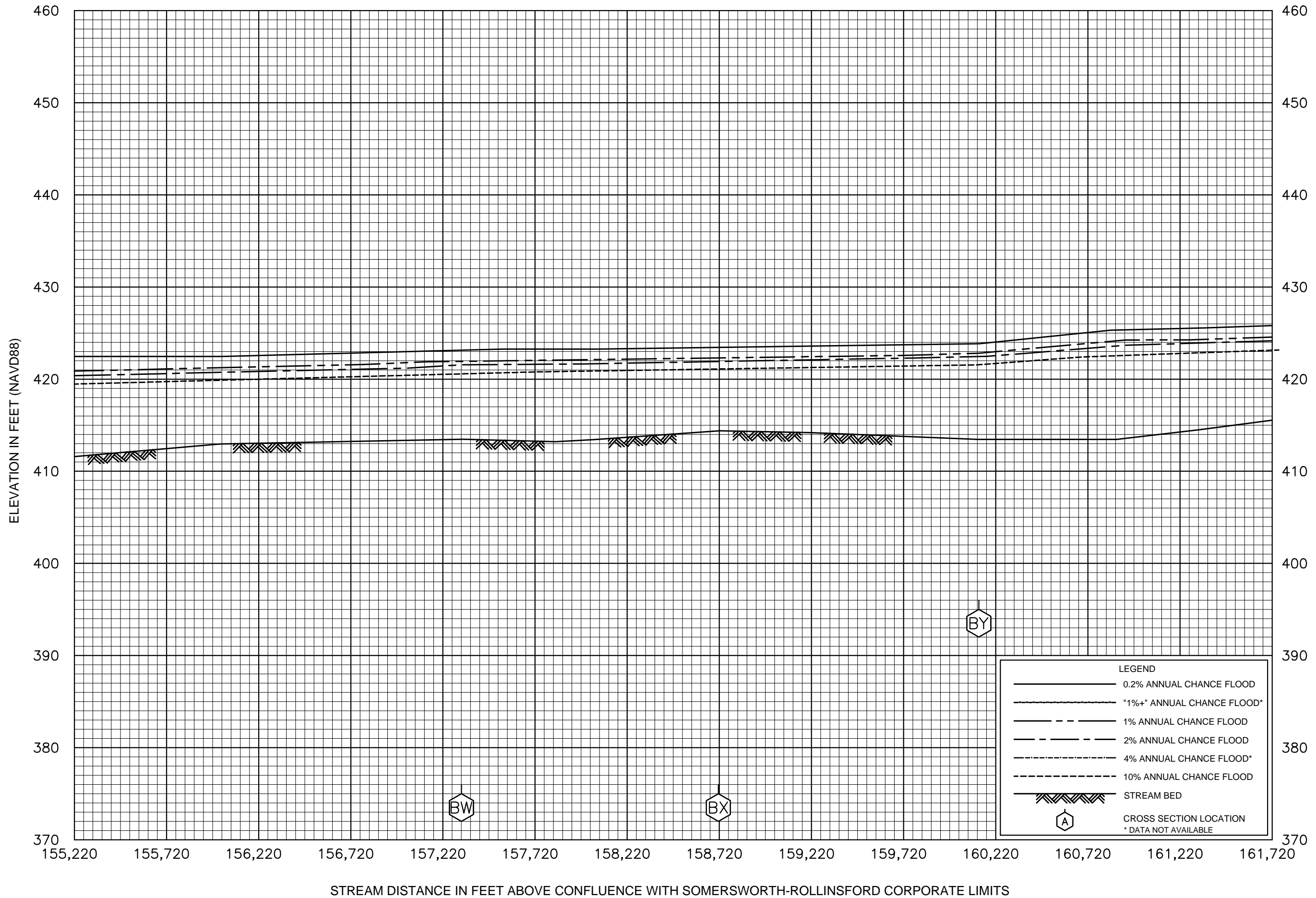


FLOOD PROFILES

SALMON FALLS RIVER

FEDERAL EMERGENCY MANAGEMENT AGENCY

STRAFFORD COUNTY, NH  
(ALL JURISDICTIONS)



STREAM DISTANCE IN FEET ABOVE CONFLUENCE WITH SOMERSWORTH-ROLLINSFORD CORPORATE LIMITS

FLOOD PROFILES

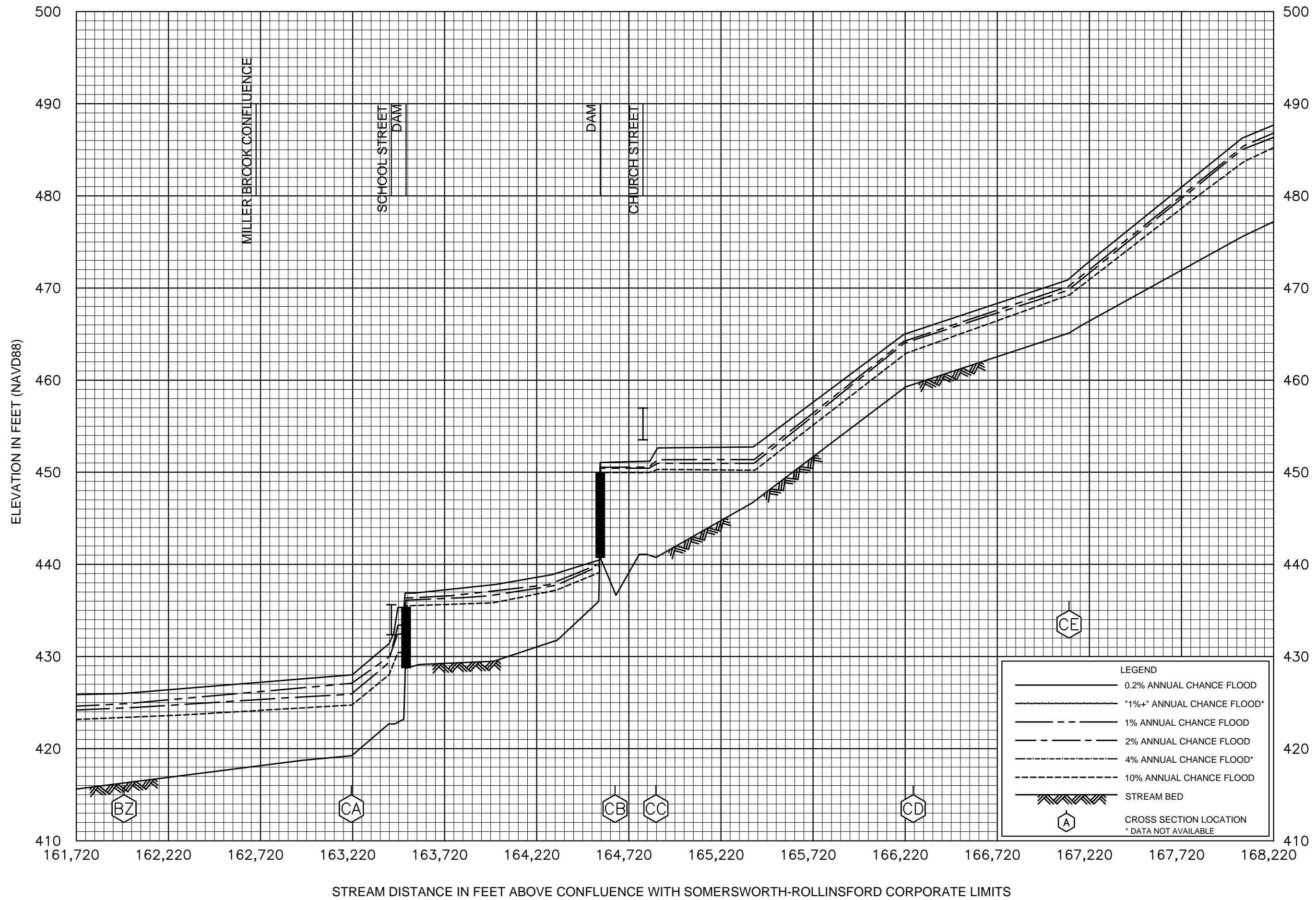
SALMON FALLS RIVER

FEDERAL EMERGENCY MANAGEMENT AGENCY

STRAFFORD COUNTY, NH  
(ALL JURISDICTIONS)

83P





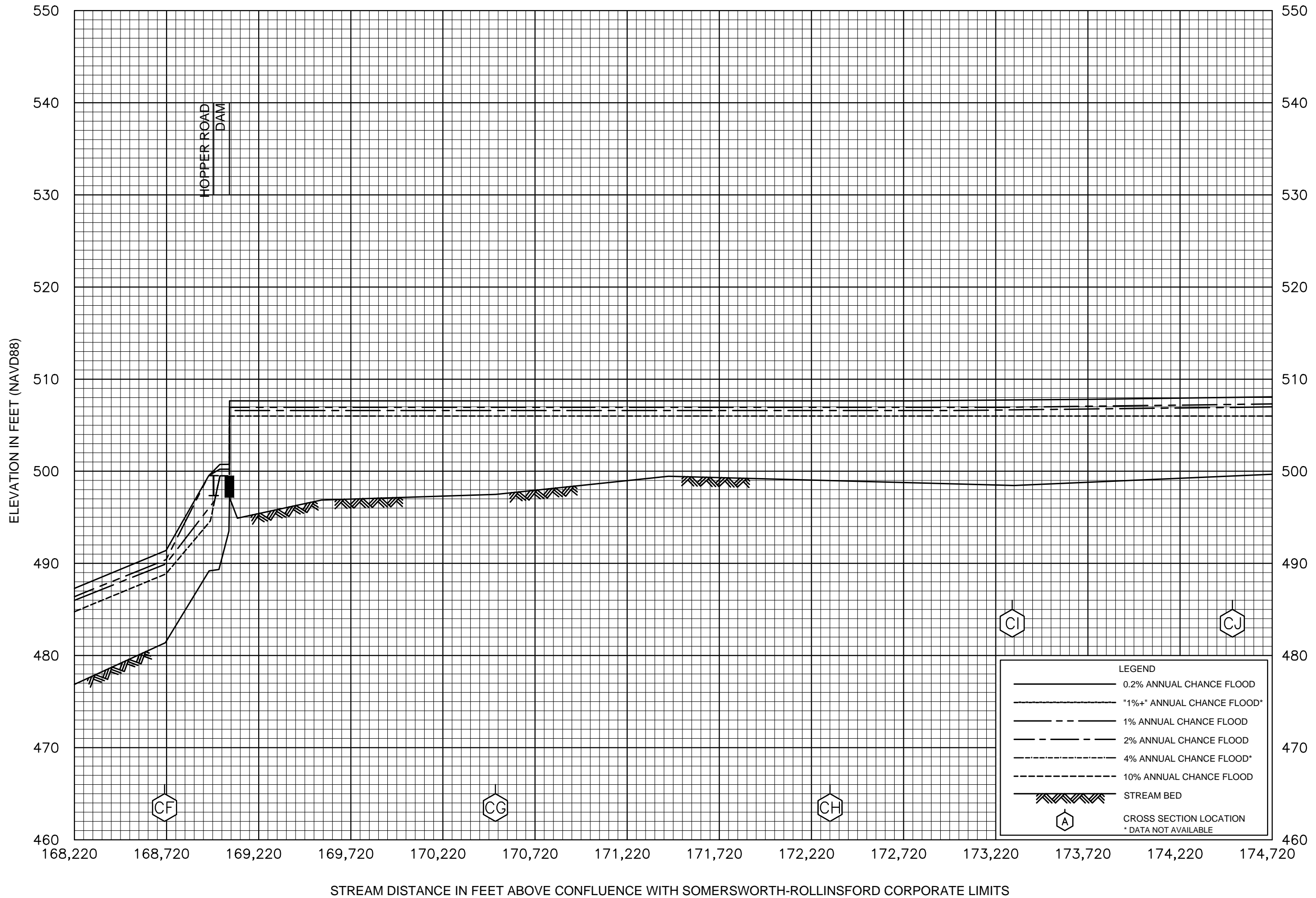
STREAM DISTANCE IN FEET ABOVE CONFLUENCE WITH SOMERSWORTH-ROLLINSFORD CORPORATE LIMITS

FLOOD PROFILES

SALMON FALLS RIVER

FEDERAL EMERGENCY MANAGEMENT AGENCY

STRAFFORD COUNTY, NH  
(ALL JURISDICTIONS)

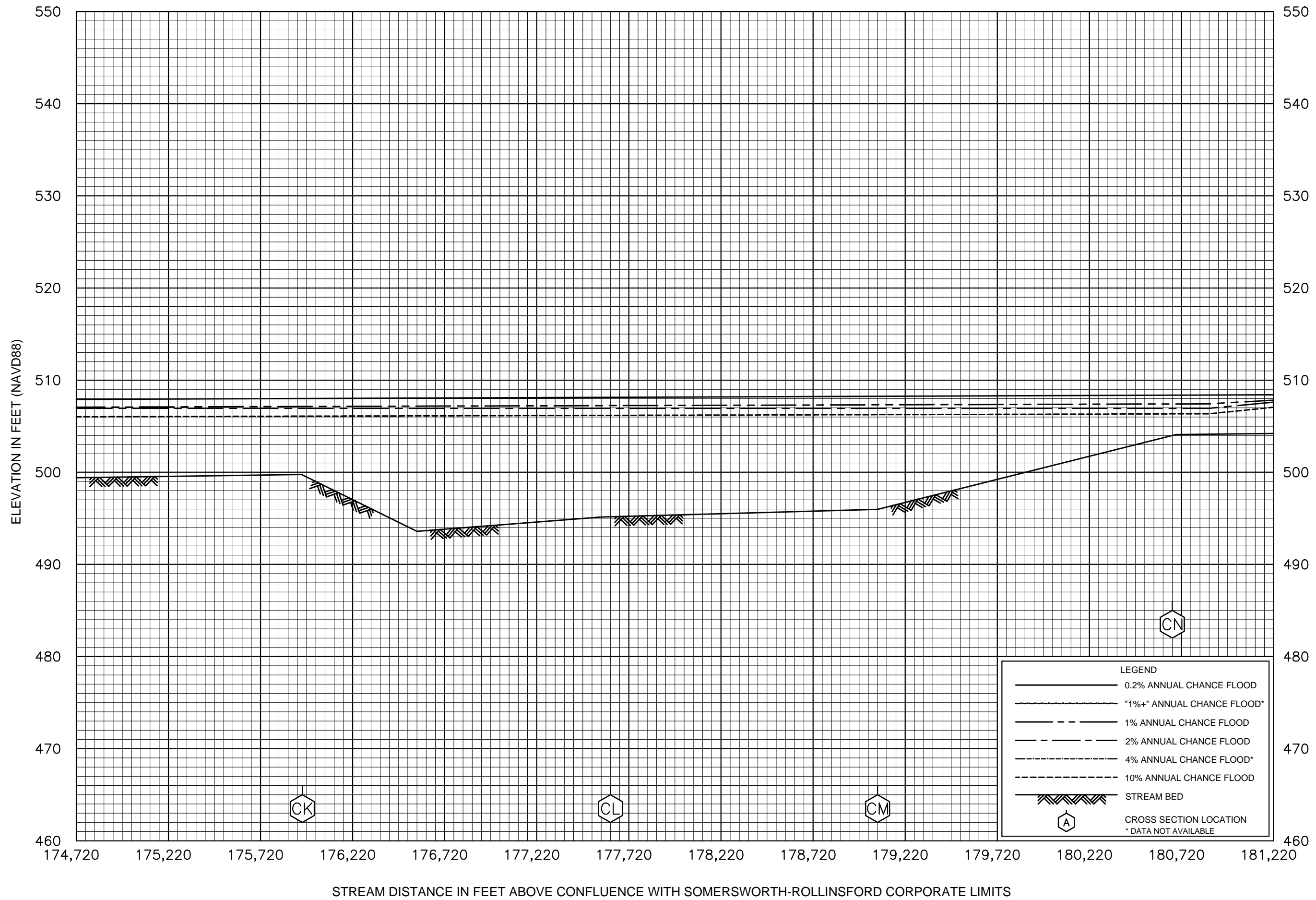


FLOOD PROFILES

SALMON FALLS RIVER

FEDERAL EMERGENCY MANAGEMENT AGENCY

STRAFFORD COUNTY, NH  
(ALL JURISDICTIONS)

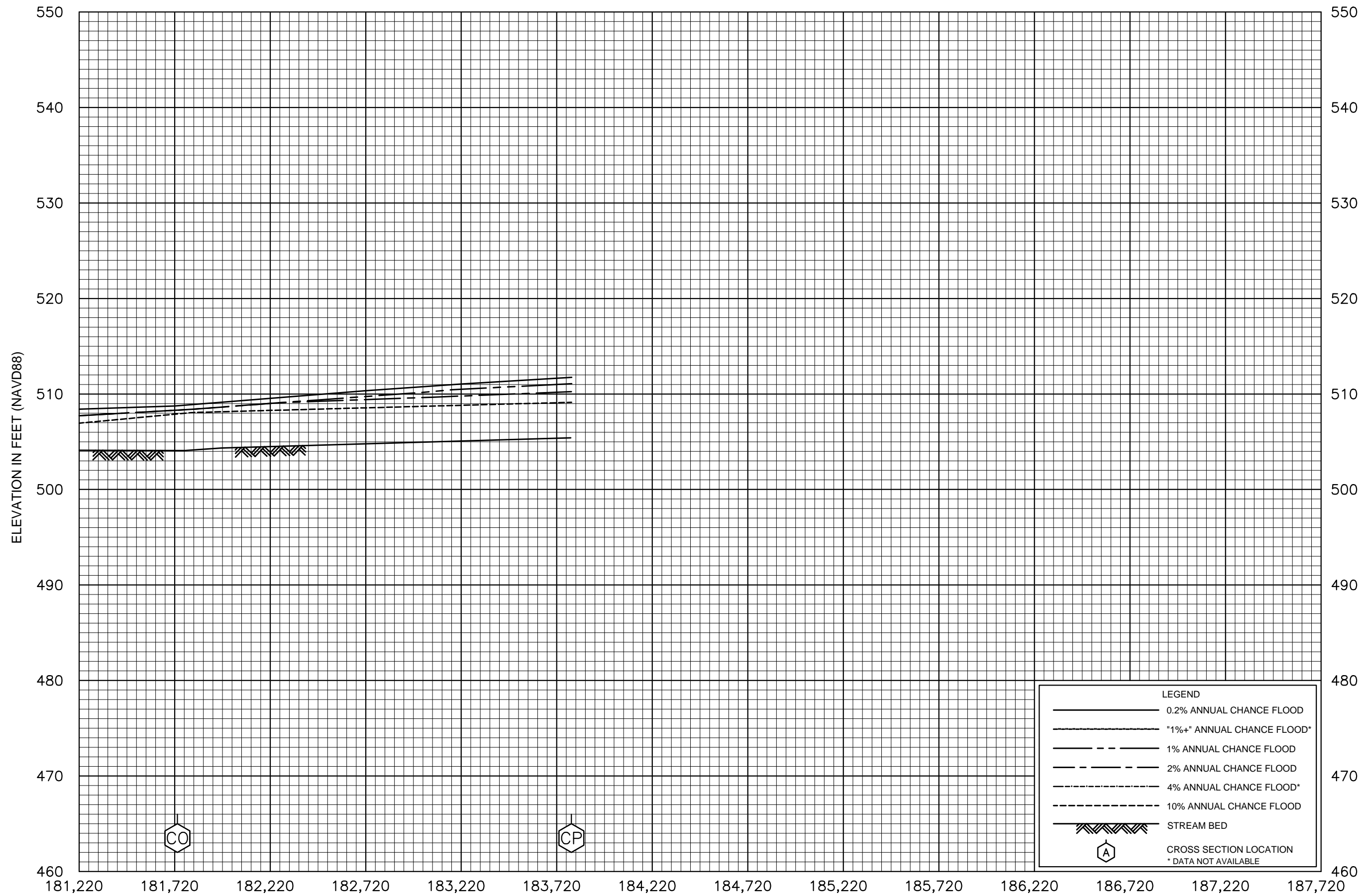


FLOOD PROFILES

SALMON FALLS RIVER

FEDERAL EMERGENCY MANAGEMENT AGENCY

STAFFORD COUNTY, NH  
(ALL JURISDICTIONS)



STREAM DISTANCE IN FEET ABOVE CONFLUENCE WITH SOMERSWORTH-ROLLINSFORD CORPORATE LIMITS

FLOOD PROFILES  
SALMON FALLS RIVER

FEDERAL EMERGENCY MANAGEMENT AGENCY  
STRAFFORD COUNTY, NH  
(ALL JURISDICTIONS)