

# FLOOD INSURANCE STUDY

## FEDERAL EMERGENCY MANAGEMENT AGENCY

VOLUME 5 OF 5



### ROCKINGHAM COUNTY, NEW HAMPSHIRE (ALL JURISDICTIONS)

COMMUNITY NAME	NUMBER	COMMUNITY NAME	NUMBER
ATKINSON, TOWN OF	330175	NEW CASTLE, TOWN OF	330135
AUBURN, TOWN OF	330176	NEWFIELDS, TOWN OF	330228
BRENTWOOD, TOWN OF	330125	NEWINGTON, TOWN OF	330229
CANDIA, TOWN OF	330126	NEWMARKET, TOWN OF	330136
CHESTER, TOWN OF	330182	NEWTON, TOWN OF	330240
DANVILLE, TOWN OF	330199	NORTH HAMPTON, TOWN OF	330232
DEERFIELD, TOWN OF	330127	NORTHWOOD, TOWN OF	330855
DERRY, TOWN OF	330128	NOTTINGHAM, TOWN OF	330137
EAST KINGSTON, TOWN OF	330203	PLAISTOW, TOWN OF	330138
EPPING, TOWN OF	330129	PORTSMOUTH, CITY OF	330139
EXETER, TOWN OF	330130	RAYMOND, TOWN OF	330140
FREMONT, TOWN OF	330131	RYE, TOWN OF	330141
GREENLAND, TOWN OF	330210	SALEM, TOWN OF	330142
HAMPSTEAD, TOWN OF	330211	SANDOWN, TOWN OF	330191
HAMPTON FALLS, TOWN OF	330133	SEABROOK, TOWN OF	330143
HAMPTON, TOWN OF	330132	SEABROOK BEACH VILLAGE DISTRICT	330854
KENSINGTON, TOWN OF	330216	SOUTH HAMPTON, TOWN OF	330193
KINGSTON, TOWN OF	330217	STRATHAM, TOWN OF	330197
LONDONDERRY, TOWN OF	330134	WINDHAM, TOWN OF	330144

**REVISED:**

**PRELIMINARY: 12/20/2018**

FLOOD INSURANCE STUDY NUMBER

**33015CV005B**

Version Number 2.3.3.0



**FEMA**

# TABLE OF CONTENTS

## Volume 1

<u>Sections</u>	<u>Page</u>
<b>SECTION 1.0 – INTRODUCTION</b>	<b>1</b>
1.1 The National Flood Insurance Program	1
1.2 Purpose of this Flood Insurance Study Report	2
1.3 Jurisdictions Included in the Flood Insurance Study Project	2
1.4 Considerations for using this Flood Insurance Study Report	10
<b>SECTION 2.0 – FLOODPLAIN MANAGEMENT APPLICATIONS</b>	<b>22</b>
2.1 Floodplain Boundaries	22
2.2 Floodways	48
2.3 Base Flood Elevations	49
2.4 Non-Encroachment Zones	50
2.5 Coastal Flood Hazard Areas	50
2.5.1 Water Elevations and the Effects of Waves	51
2.5.2 Floodplain Boundaries and BFEs for Coastal Areas	52
2.5.3 Coastal High Hazard Areas	53
2.5.4 Limit of Moderate Wave Action (LIMWA)	54
<b>SECTION 3.0 – INSURANCE APPLICATIONS</b>	<b>55</b>
3.1 National Flood Insurance Program Insurance Zones	55
3.2 Coastal Barrier Resources System	56
<b>SECTION 4.0 – AREA STUDIED</b>	<b>56</b>
4.1 Basin Description	56
4.2 Principal Flood Problems	57
4.3 Non-Levee Flood Protection Measures	60
4.4 Levees	60
<b>SECTION 5.0 – ENGINEERING METHODS</b>	<b>61</b>
5.1 Hydrologic Analyses	61
5.2 Hydraulic Analyses	87

<u>Figures</u>	<u>Page</u>
Figure 1: FIRM Panel Index	12
Figure 2: FIRM Notes to Users	15
Figure 3: Map Legend for FIRM	18
Figure 4: Floodway Schematic	49
Figure 5: Wave Runup Transect Schematic	52
Figure 6: Coastal Transect Schematic	54
Figure 7: Frequency Discharge-Drainage Area Curves	86

## Tables

	<u>Page</u>
Table 1: Listing of NFIP Jurisdictions	2
Table 2: Flooding Sources Included in this FIS Report	23
Table 3: Flood Zone Designations by Community	55
Table 4: Coastal Barrier Resources System Information	56
Table 5: Basin Characteristics	57
Table 6: Principal Flood Problems	58
Table 7: Historic Flooding Elevations	59
Table 8: Non-Levee Flood Protection Measures	60
Table 9: Levees	60
Table 10: Summary of Discharges	62
Table 11: Summary of Non-Coastal Stillwater Elevations	86
Table 12: Stream Gage Information used to Determine Discharges	87
Table 13: Summary of Hydrologic and Hydraulic Analyses	88

## **Volume 2**

### Sections

	<u>Page</u>
<b>SECTION 5.0 – ENGINEERING METHODS (CONTINUED)</b>	
5.3 Coastal Analyses	129
5.3.1 Total Stillwater Elevations	129
5.3.2 Waves	130
5.3.3 Coastal Erosion	130
5.3.4 Wave Hazard Analyses	130
5.4 Alluvial Fan Analyses	146
<b>SECTION 6.0 – MAPPING METHODS</b>	<b>146</b>
6.1 Vertical and Horizontal Control	146
6.2 Base Map	147
6.3 Floodplain and Floodway Delineation	148

### Figures

	<u>Page</u>
Figure 8: 1% Annual Chance Total Stillwater Elevations for Coastal Areas	129
Figure 9: Transect Location Map	145

### Tables

	<u>Page</u>
Table 13: Summary of Hydrologic and Hydraulic Analyses (continued)	95
Table 14: Roughness Coefficients	127
Table 15: Summary of Coastal Analyses	129

Table 16: Tide Gage Analysis Specifics	130
Table 17: Coastal Transect Parameters	133
Table 18: Summary of Alluvial Fan Analyses	146
Table 19: Results of Alluvial Fan Analyses	146
Table 20: Countywide Vertical Datum Conversion	147
Table 21: Stream-Based Vertical Datum Conversion	147
Table 22: Base Map Sources	147
Table 23: Summary of Topographic Elevation Data used in Mapping	149
Table 24: Floodway Data	150

### Volume 3

#### Sections

	<u>Page</u>
<b>SECTION 6.0 – MAPPING METHODS (CONTINUED)</b>	<b>189</b>
6.4 Coastal Flood Hazard Mapping	189
6.5 FIRM Revisions	189
6.5.1 Letters of Map Amendment	189
6.5.2 Letters of Map Revision Based on Fill	189
6.5.3 Letters of Map Revision	190
6.5.4 Physical Map Revisions	190
6.5.5 Contracted Restudies	191
6.5.6 Community Map History	191
<b>SECTION 7.0 – CONTRACTED STUDIES AND COMMUNITY COORDINATION</b>	<b>194</b>
7.1 Contracted Studies	194
7.2 Community Meetings	197
<b>SECTION 8.0 – ADDITIONAL INFORMATION</b>	<b>207</b>
<b>SECTION 9.0 – BIBLIOGRAPHY AND REFERENCES</b>	<b>210</b>

#### Tables

	<u>Page</u>
Table 25: Flood hazard and Non-Encroachment Data for Selected Streams	189
Table 26: Summary of Coastal Transect Mapping Considerations	189
Table 27: Incorporated Letters of Map Change	190
Table 28: Community Map History	192
Table 29: Summary of Contracted Studies Included in this FIS Report	194
Table 30: Community Meetings	198
Table 31: Map Repositories	207
Table 32: Additional Information	209
Table 33: Bibliography and References	211

Flood Profiles	<u>Exhibits</u>	<u>Panel</u>
Beaver Brook		01-15 P
Black Brook		16-20 P
Bryant Brook		21-22 P
Cohas Brook		23-24 P
Cunningham Brook		25-34 P
Drew Brook		35-37 P
Dudley Brook		38-41 P
Exeter River (Town of Exeter)		42-48 P
Exeter River		49-56 P
Flatrock Brook		57-61 P
Golden Brook		62-68 P
Grassy Brook		69 P

#### Volume 4

Flood Profiles	<u>Exhibits</u>	<u>Panel</u>
Hidden Valley Brook		70-73 P
Hill Brook		74 P
Hog Hill Brook		75-76 P
Hornes Brook		77-80 P
Kelly Brook		81-82 P
Lamprey River (Town of Newmarket)		83 P
Lamprey River		84-93 P
Little Cohas River		94-104 P
Little River No. 1		105 P
Little River No. 2		106-107 P
Little River No. 3		108-112 P
Nesenkeag Brook		113-129 P
Pickering Brook		130-131 P
Piscassic River		132-133 P
Policy Brook – Unnamed Brook		134 P
Porcupine Brook		135 P
Porcupine Brook Tributary		136 P
Powwow River (Downstream Reach)		137 P
Powwow River (Upstream Reach)		138-139 P
Shields Brook		140-157 P
Spicket River	158-160 P	140-141 P
Shields Brook		140-157 P
Spicket River		158-160 P

## Volume 5

### Exhibits

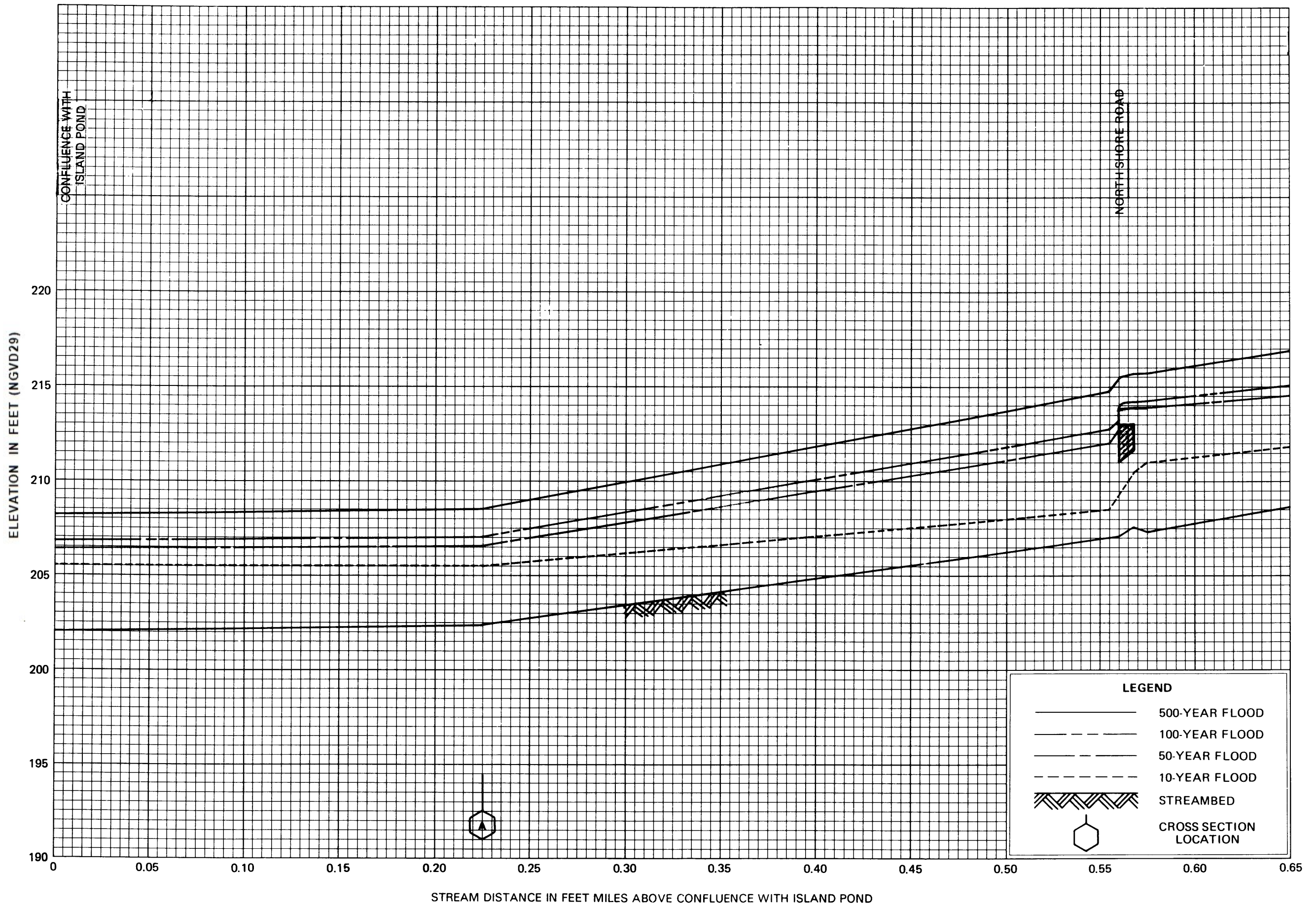
#### Flood Profiles

#### Panel

Taylor Brook (including Ballard Pond)	161-165 P
Tributary C to Beaver Brook	166-169 P
Tributary E to Beaver Lake	170-171 P
Tributary E to Little Cohas Brook	172-173 P
Tributary F to Beaver Lake	174-178 P
Tributary G to Beaver Brook	179-182 P
Tributary H to Drew Brook	183-187 P
Tributary H to Nesenkeag Brook	188-190 P
Tributary J to Black Brook	191-192 P
Tributary O to Beaver Brook	193-199 P
Upper Beaver Brook	200-202 P
Wash Pond Tributary	203 P
West Channel Policy Brook	204-205 P
Winnicut River	206 P

### **Published Separately**

Flood Insurance Rate Map (FIRM)

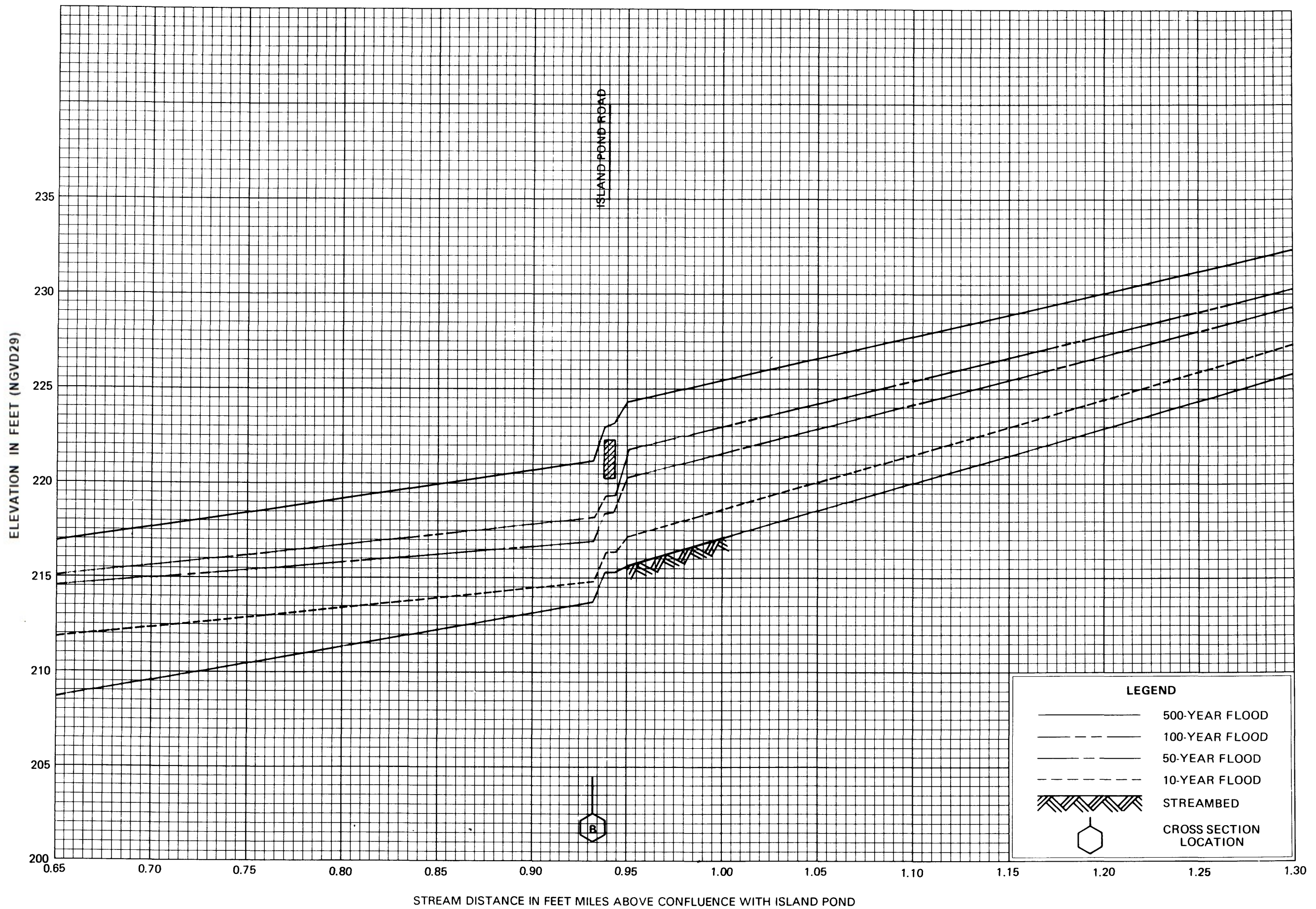


**FLOOD PROFILES**

**TAYLOR BROOK (INCLUDING BALLARD POND)**

FEDERAL EMERGENCY MANAGEMENT AGENCY

**ROCKINGHAM COUNTY, NH**  
(ALL JURISDICTIONS)



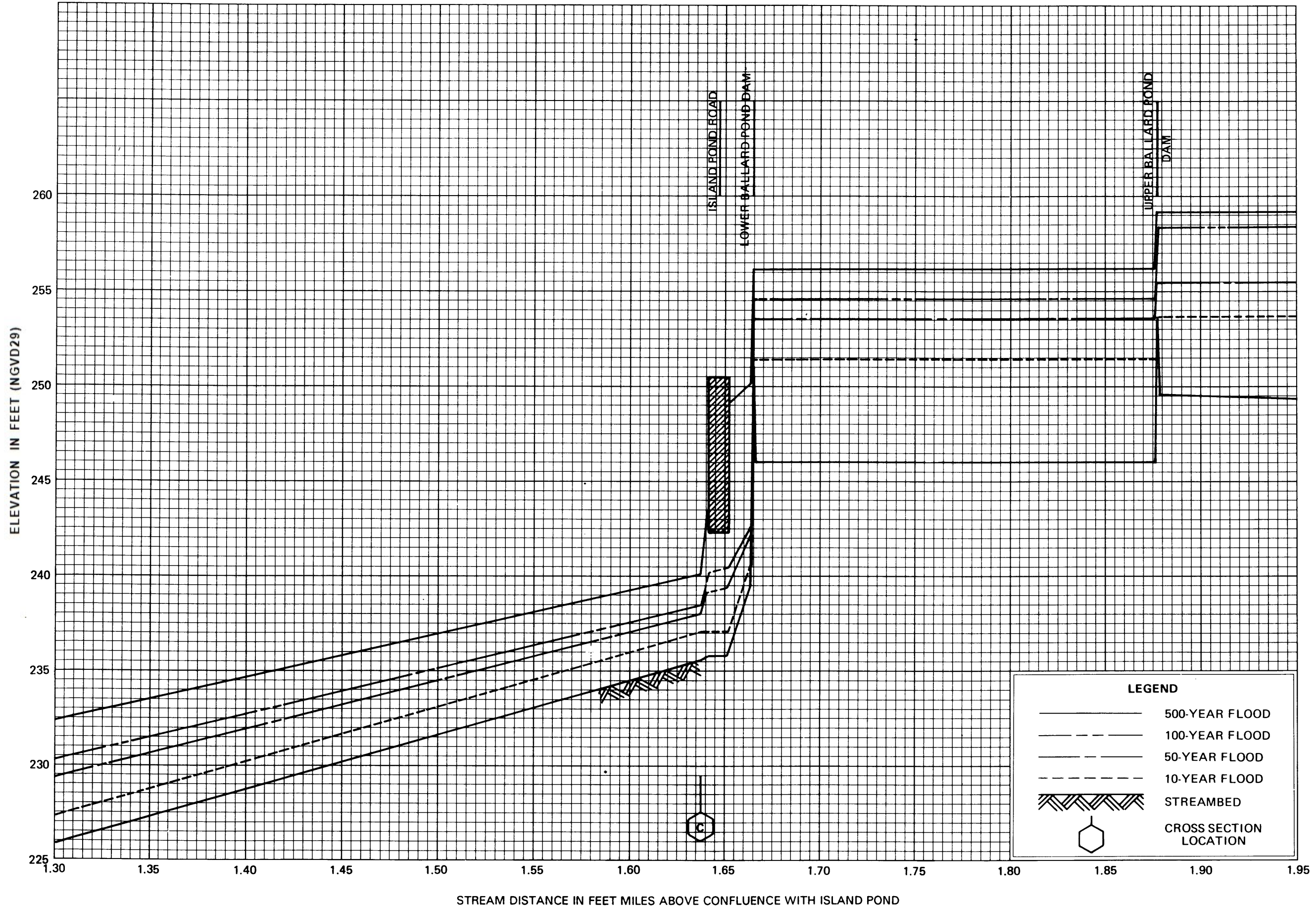
**FLOOD PROFILES**

**TAYLOR BROOK (INCLUDING BALLARD POND)**

FEDERAL EMERGENCY MANAGEMENT AGENCY

**ROCKINGHAM COUNTY, NH**  
(ALL JURISDICTIONS)





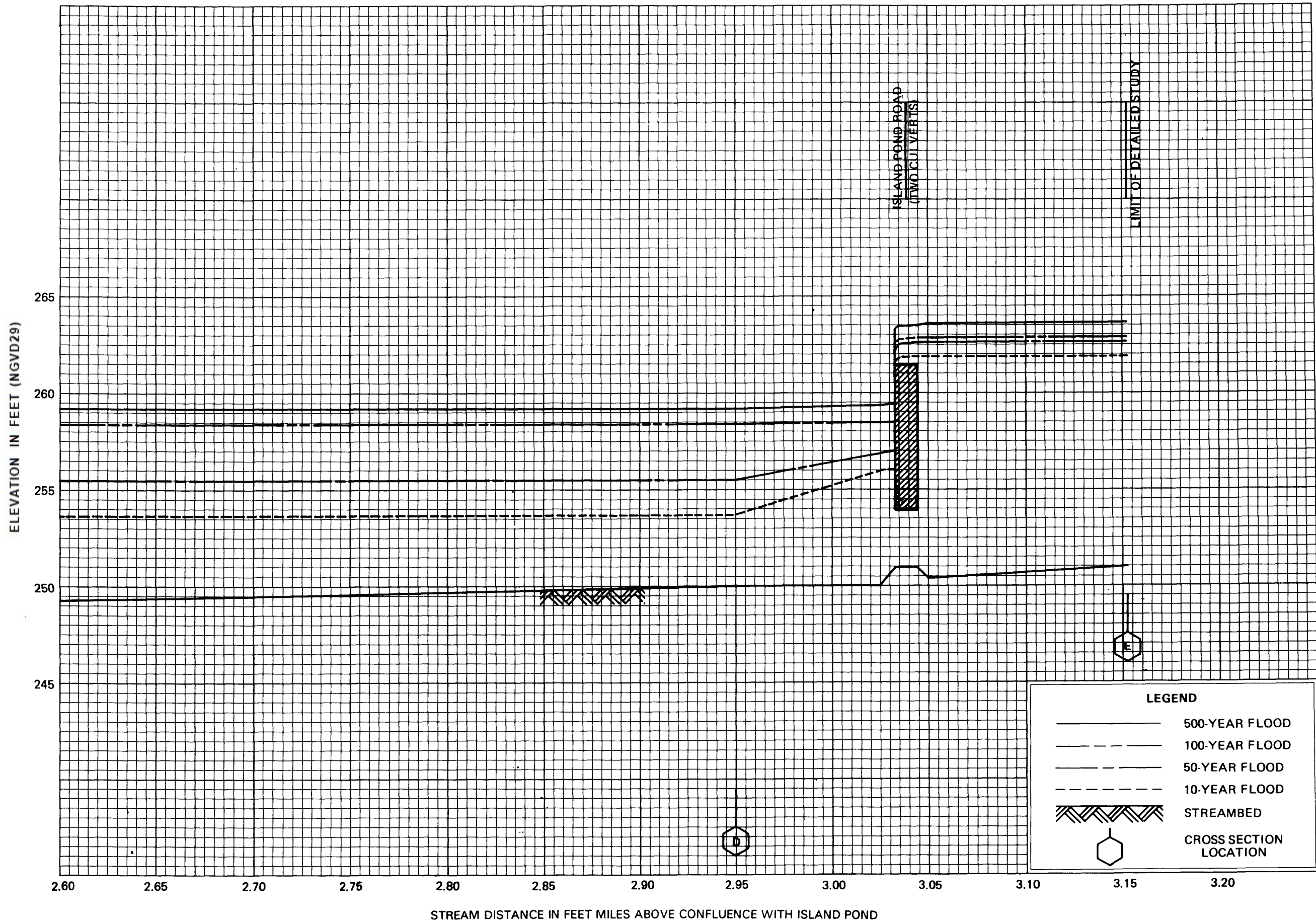
**FLOOD PROFILES**

**TAYLOR BROOK (INCLUDING BALLARD POND)**

FEDERAL EMERGENCY MANAGEMENT AGENCY

**ROCKINGHAM COUNTY, NH**  
(ALL JURISDICTIONS)



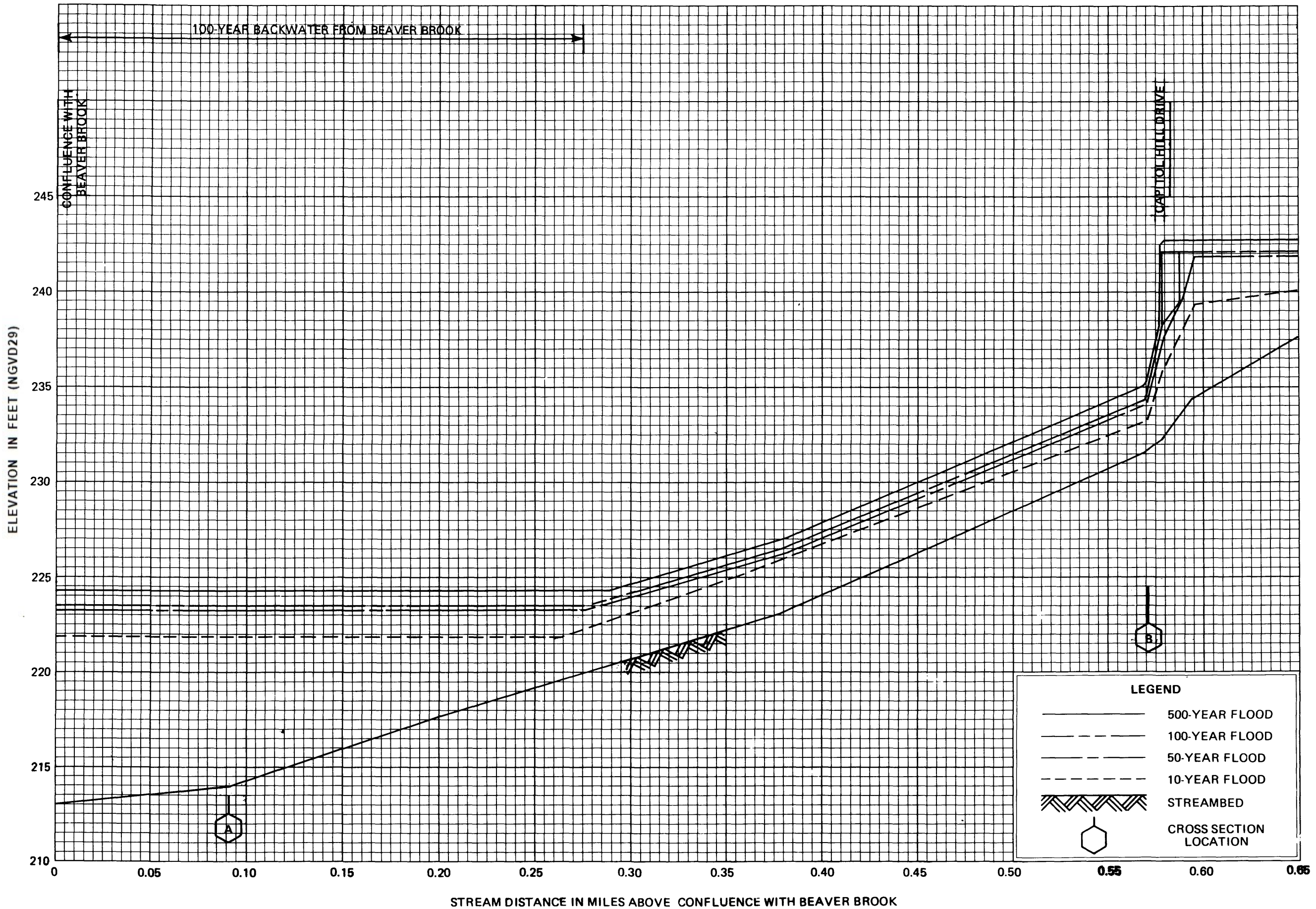


**FLOOD PROFILES**

**TAYLOR BROOK (INCLUDING BALLARD POND)**

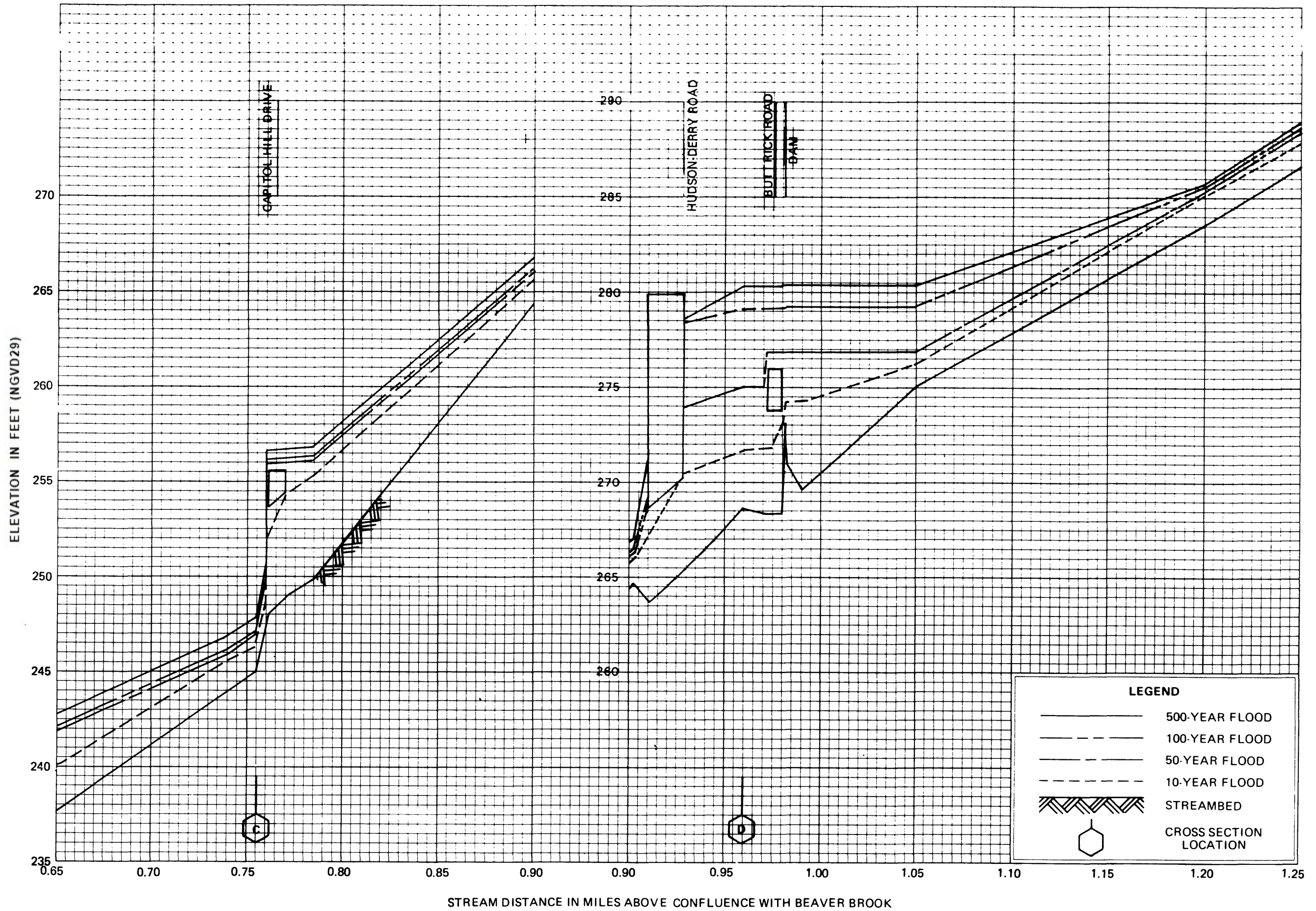
FEDERAL EMERGENCY MANAGEMENT AGENCY

**ROCKINGHAM COUNTY, NH**  
(ALL JURISDICTIONS)



**FLOOD PROFILES**  
**TRIBUTARY C TO BEAVER BROOK**

FEDERAL EMERGENCY MANAGEMENT AGENCY  
**ROCKINGHAM COUNTY, NH**  
 (ALL JURISDICTIONS)

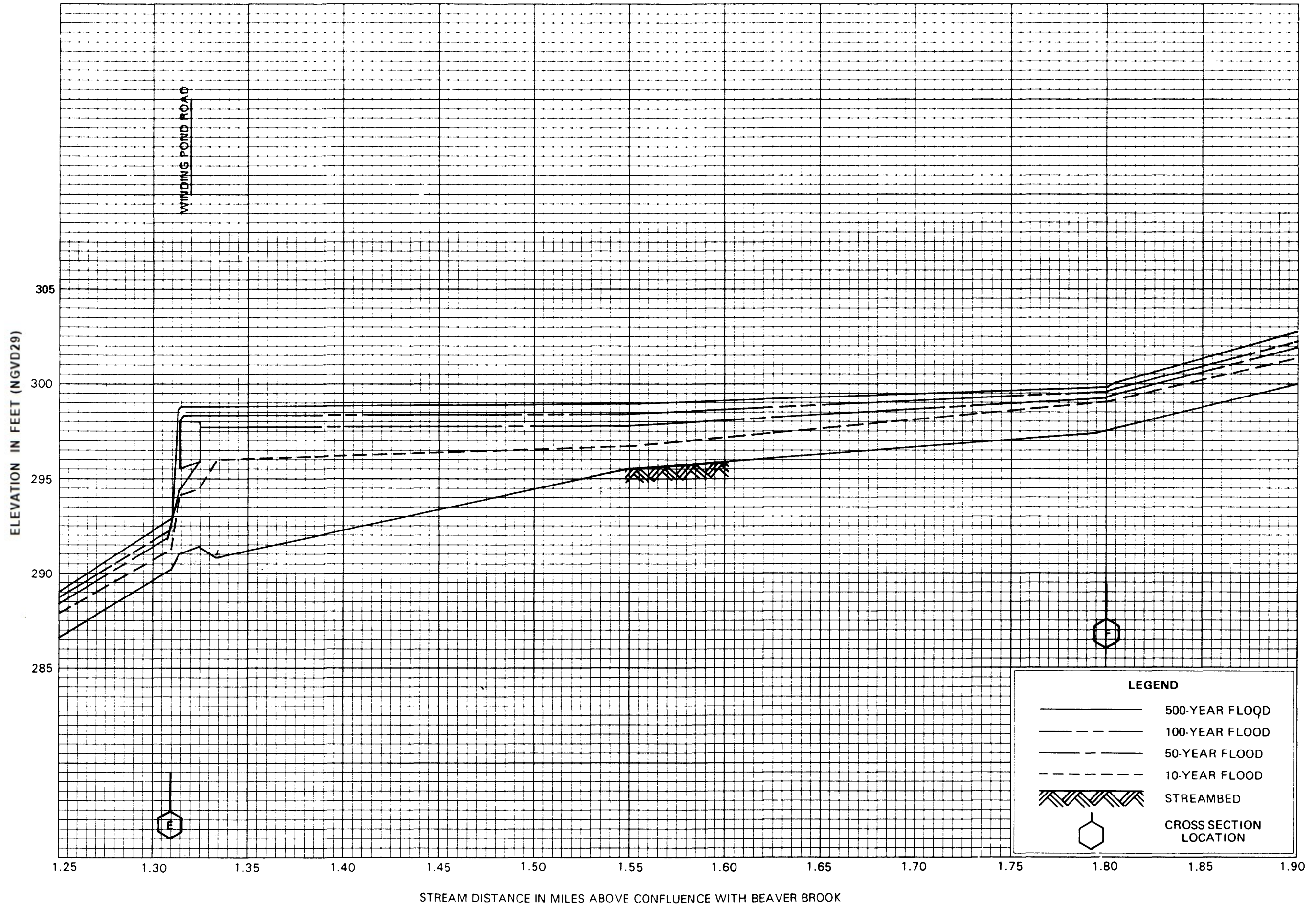


**FLOOD PROFILES**

**TRIBUTARY C TO BEAVER BROOK**

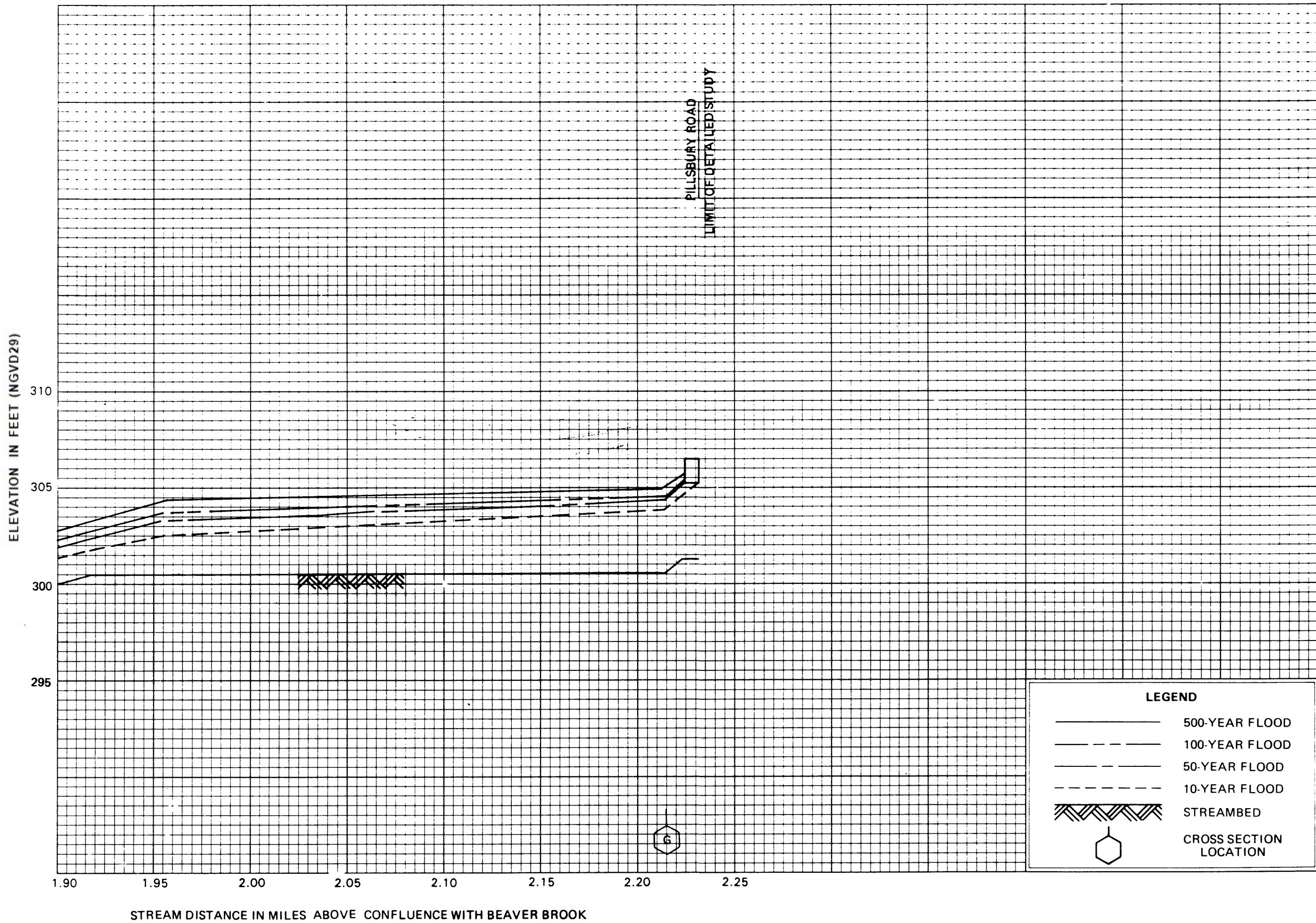
FEDERAL EMERGENCY MANAGEMENT AGENCY

**ROCKINGHAM COUNTY, NH**  
(ALL JURISDICTIONS)



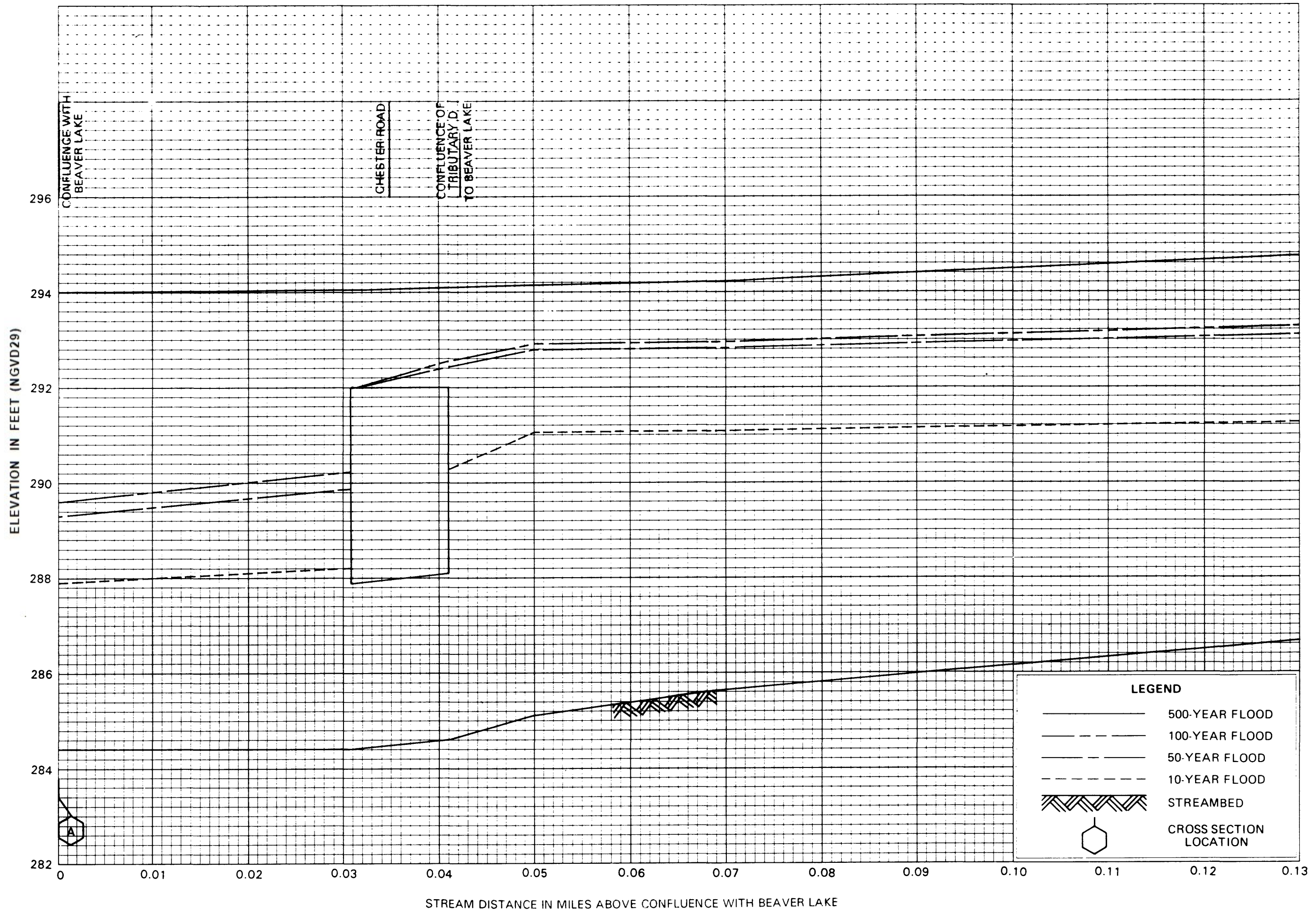
**FLOOD PROFILES**  
**TRIBUTARY C TO BEAVER BROOK**

FEDERAL EMERGENCY MANAGEMENT AGENCY  
**ROCKINGHAM COUNTY, NH**  
 (ALL JURISDICTIONS)



**FLOOD PROFILES**  
**TRIBUTARY C TO BEAVER BROOK**

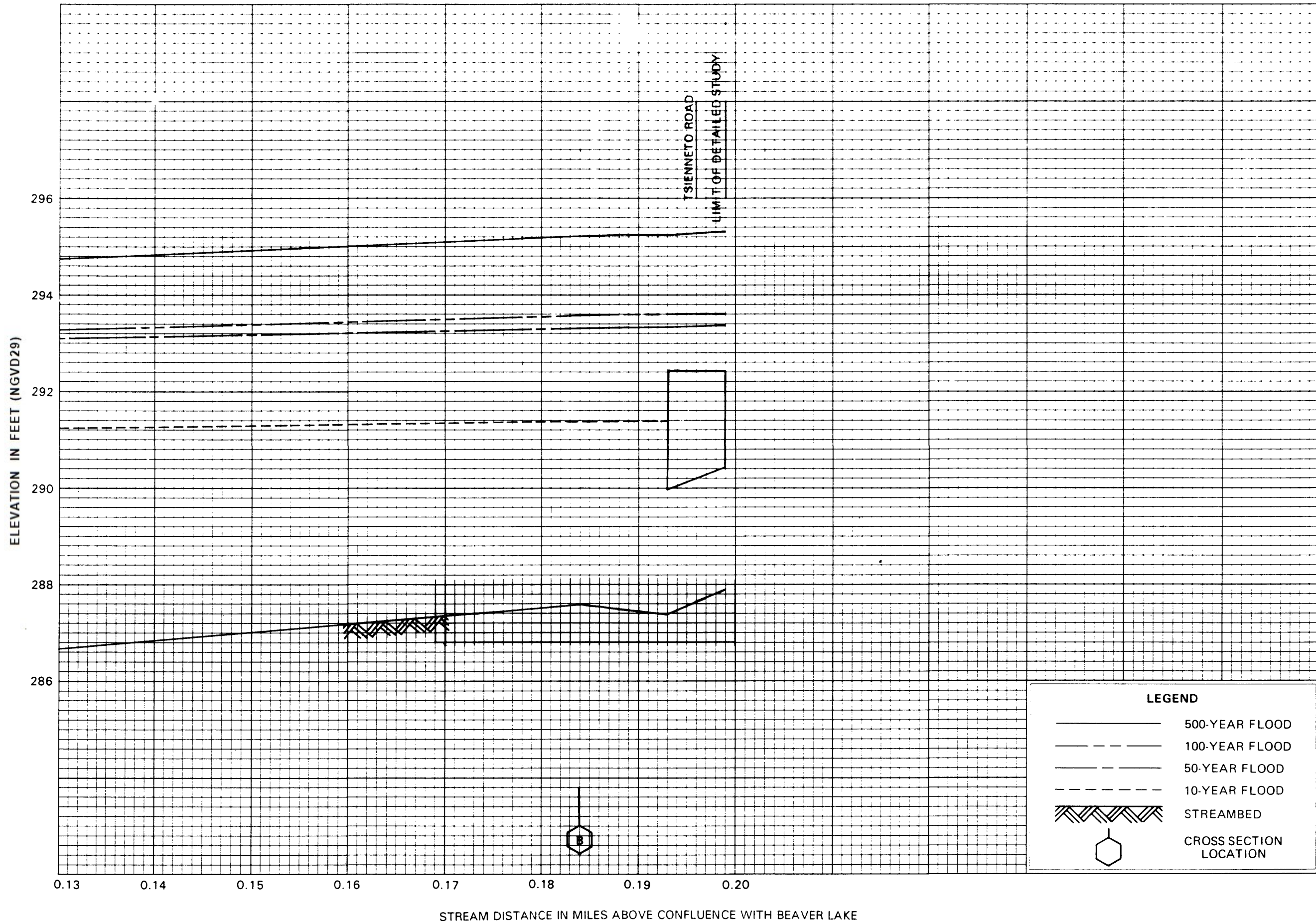
FEDERAL EMERGENCY MANAGEMENT AGENCY  
**ROCKINGHAM COUNTY, NH**  
(ALL JURISDICTIONS)



**FLOOD PROFILES**  
**TRIBUTARY E TO BEAVER LAKE**

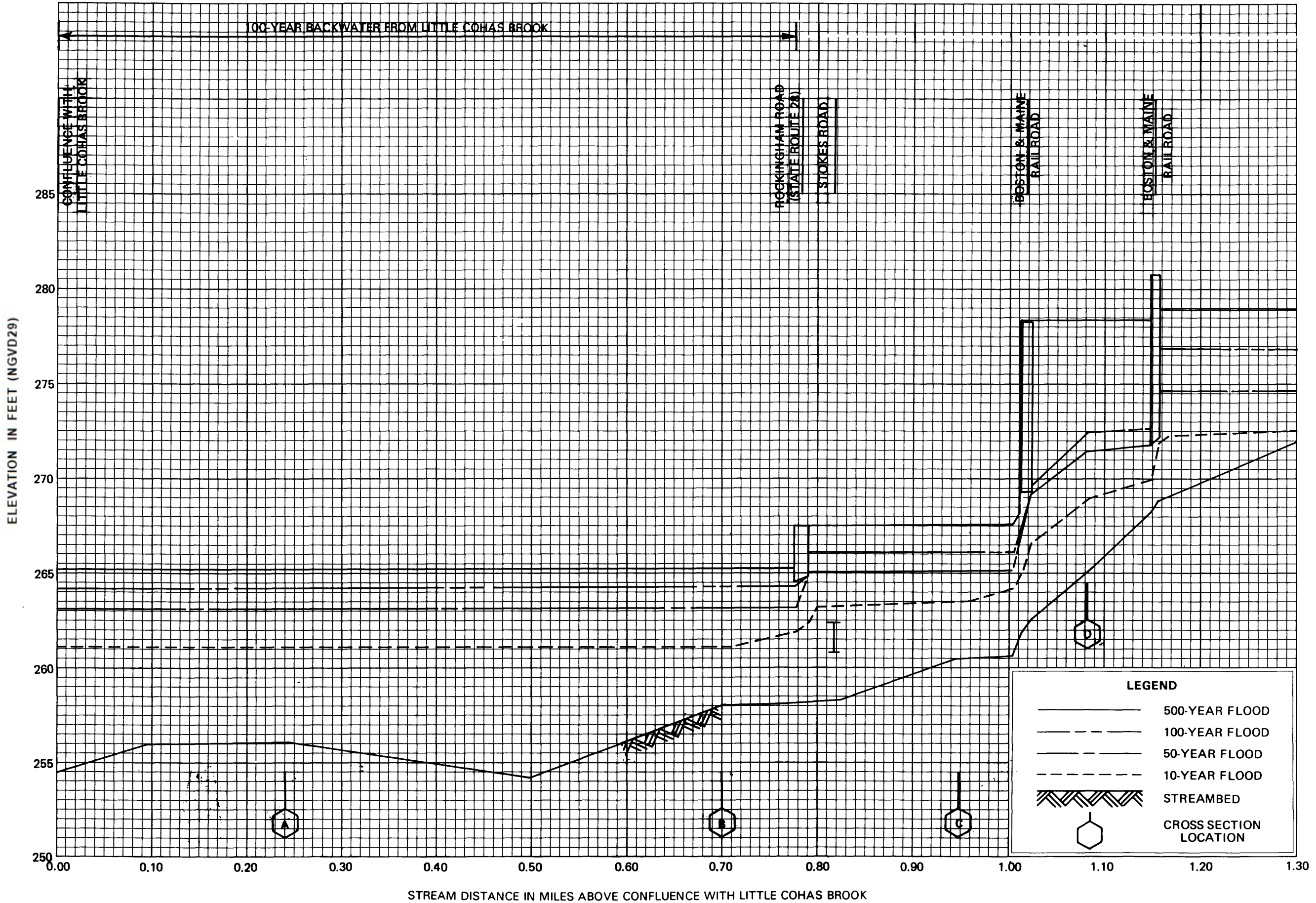
FEDERAL EMERGENCY MANAGEMENT AGENCY  
**ROCKINGHAM COUNTY, NH**  
(ALL JURISDICTIONS)





**FLOOD PROFILES**  
**TRIBUTARY E TO BEAVER LAKE**

FEDERAL EMERGENCY MANAGEMENT AGENCY  
**ROCKINGHAM COUNTY, NH**  
(ALL JURISDICTIONS)

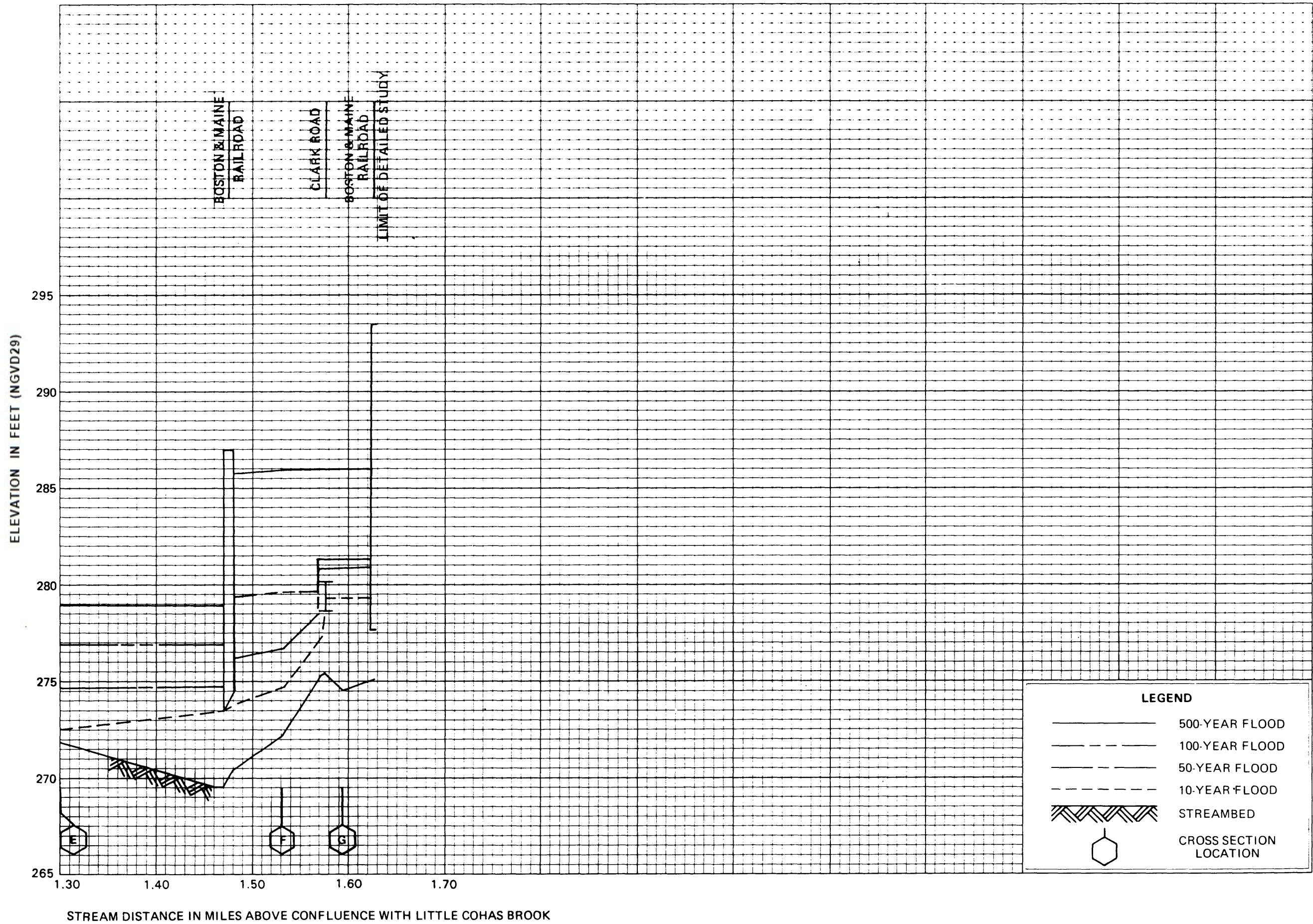


**FLOOD PROFILES**

**TRIBUTARY E TO LITTLE COHAS BROOK**

FEDERAL EMERGENCY MANAGEMENT AGENCY

**ROCKINGHAM COUNTY, NH**  
(ALL JURISDICTIONS)

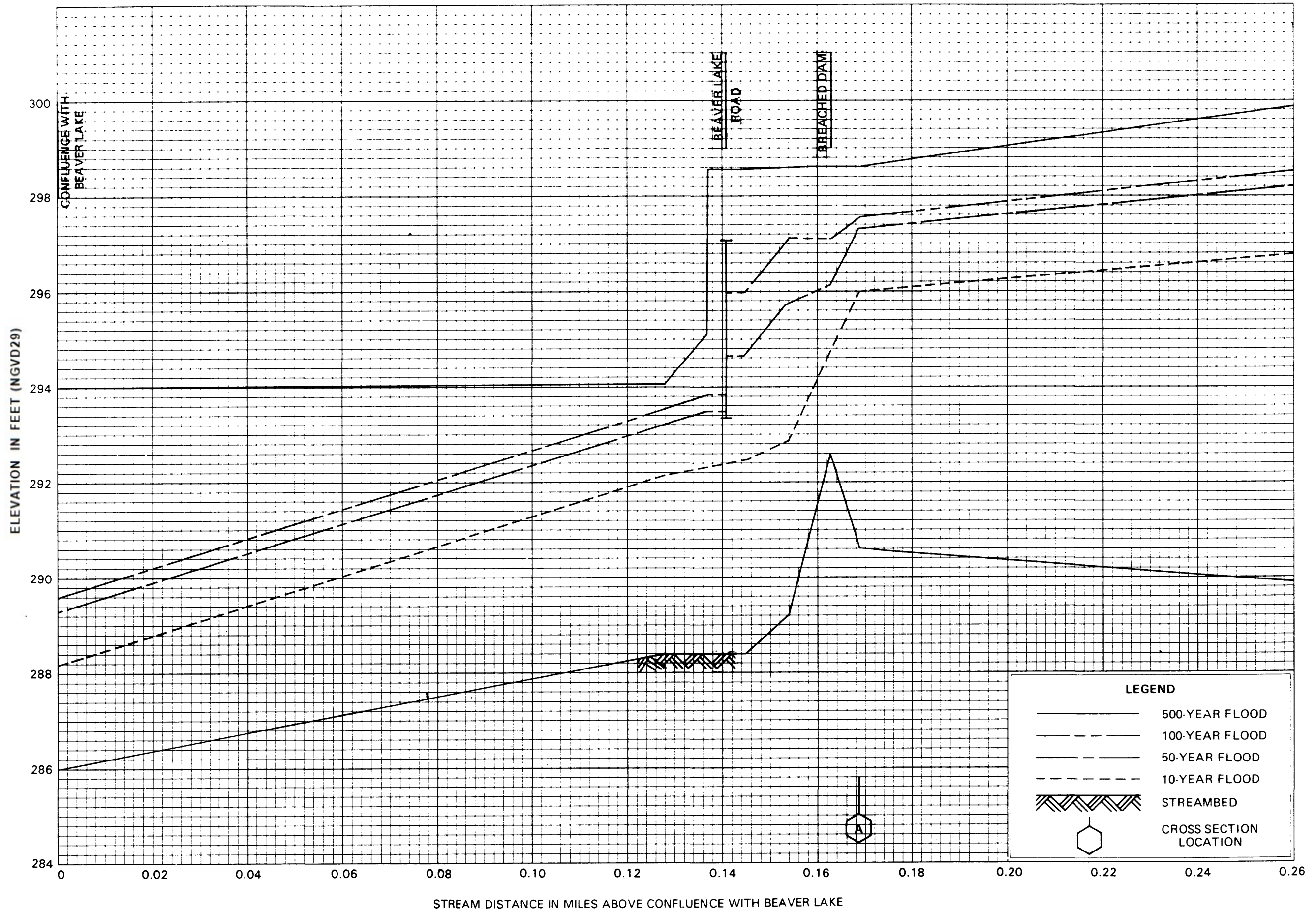


**FLOOD PROFILES**

**TRIBUTARY E TO LITTLE COHAS BROOK**

FEDERAL EMERGENCY MANAGEMENT AGENCY

**ROCKINGHAM COUNTY, NH**  
(ALL JURISDICTIONS)

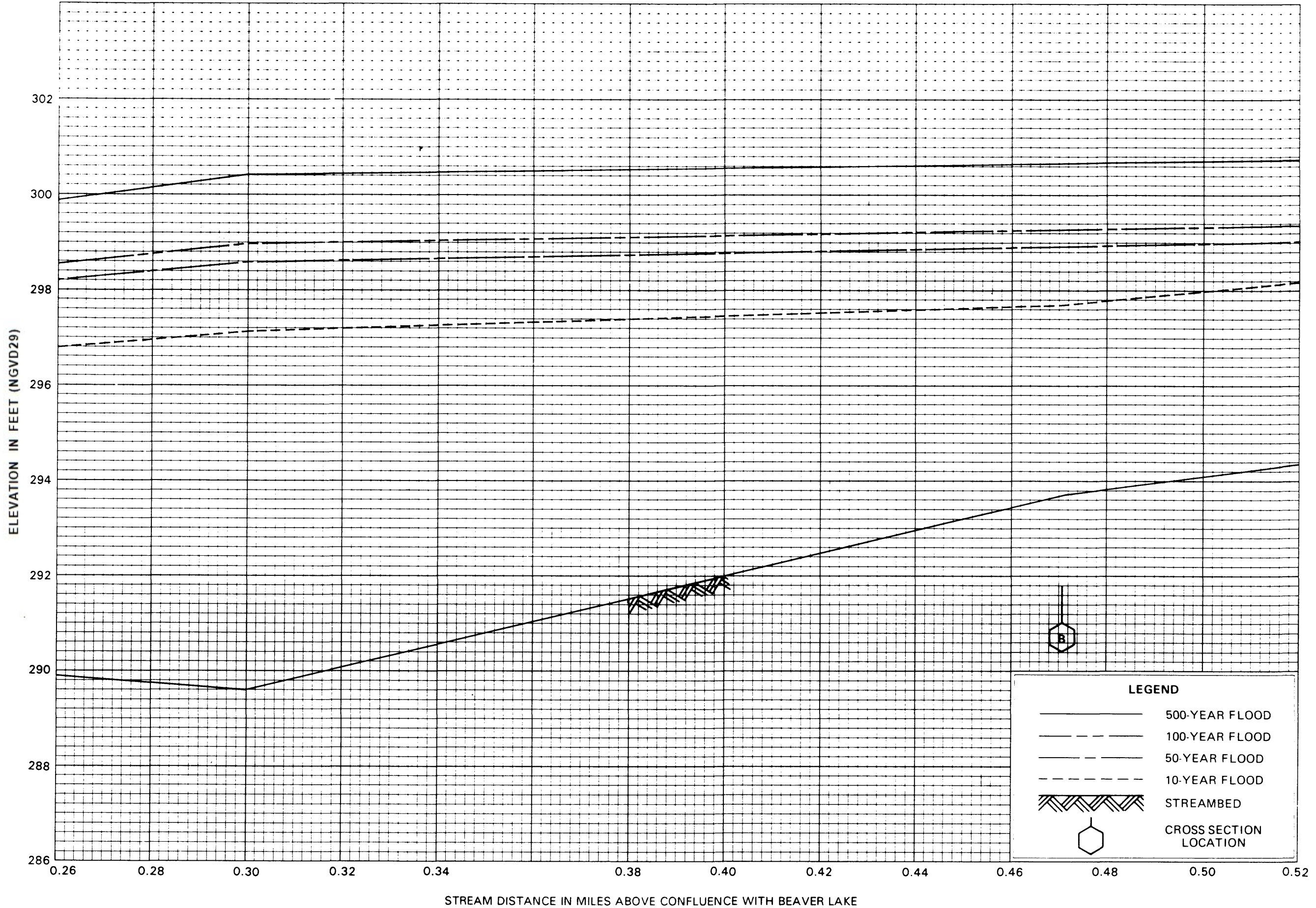


**FLOOD PROFILES**

**TRIBUTARY F TO BEAVER LAKE**

FEDERAL EMERGENCY MANAGEMENT AGENCY

**ROCKINGHAM COUNTY, NH**  
(ALL JURISDICTIONS)

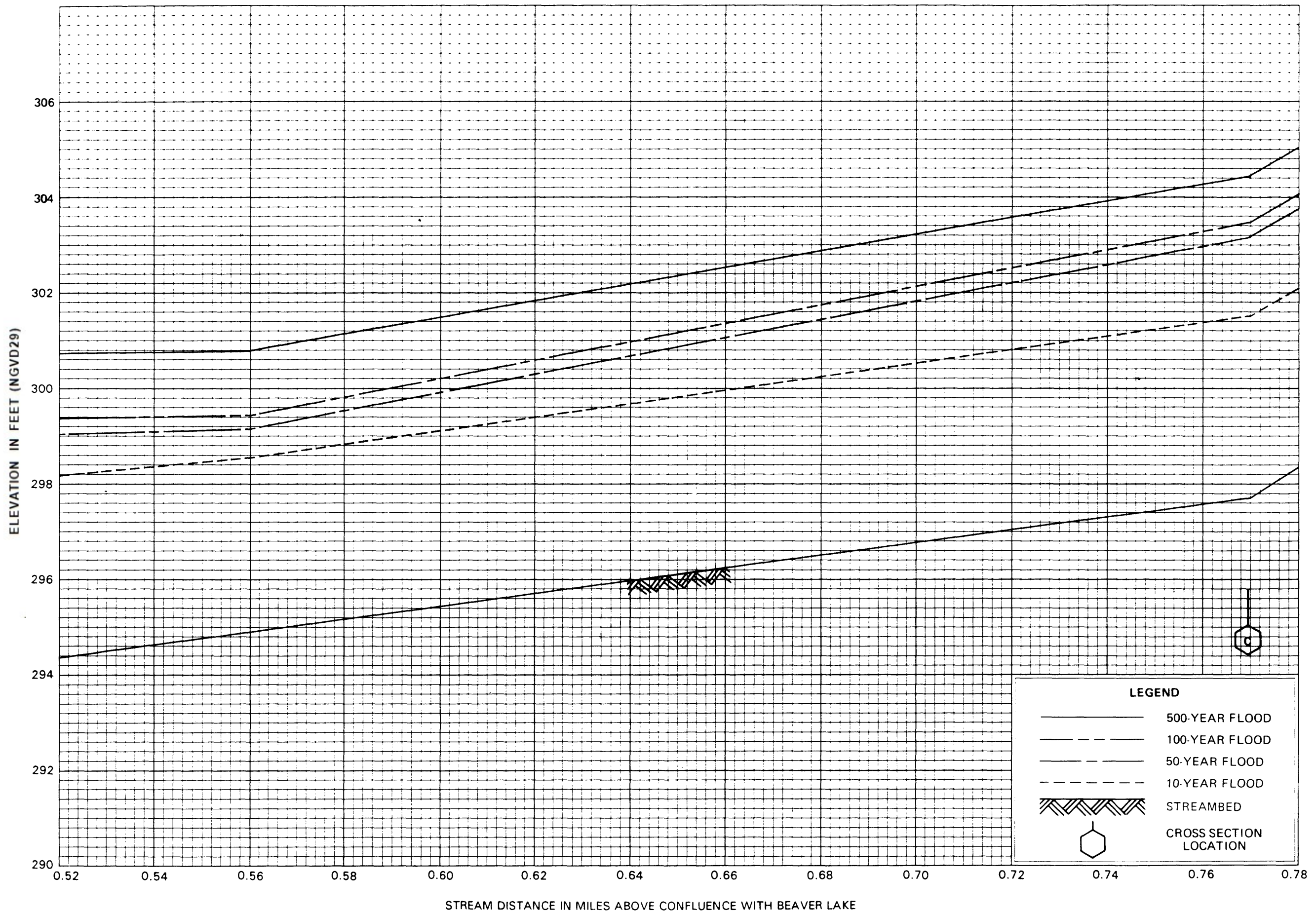


**FLOOD PROFILES**

**TRIBUTARY F TO BEAVER LAKE**

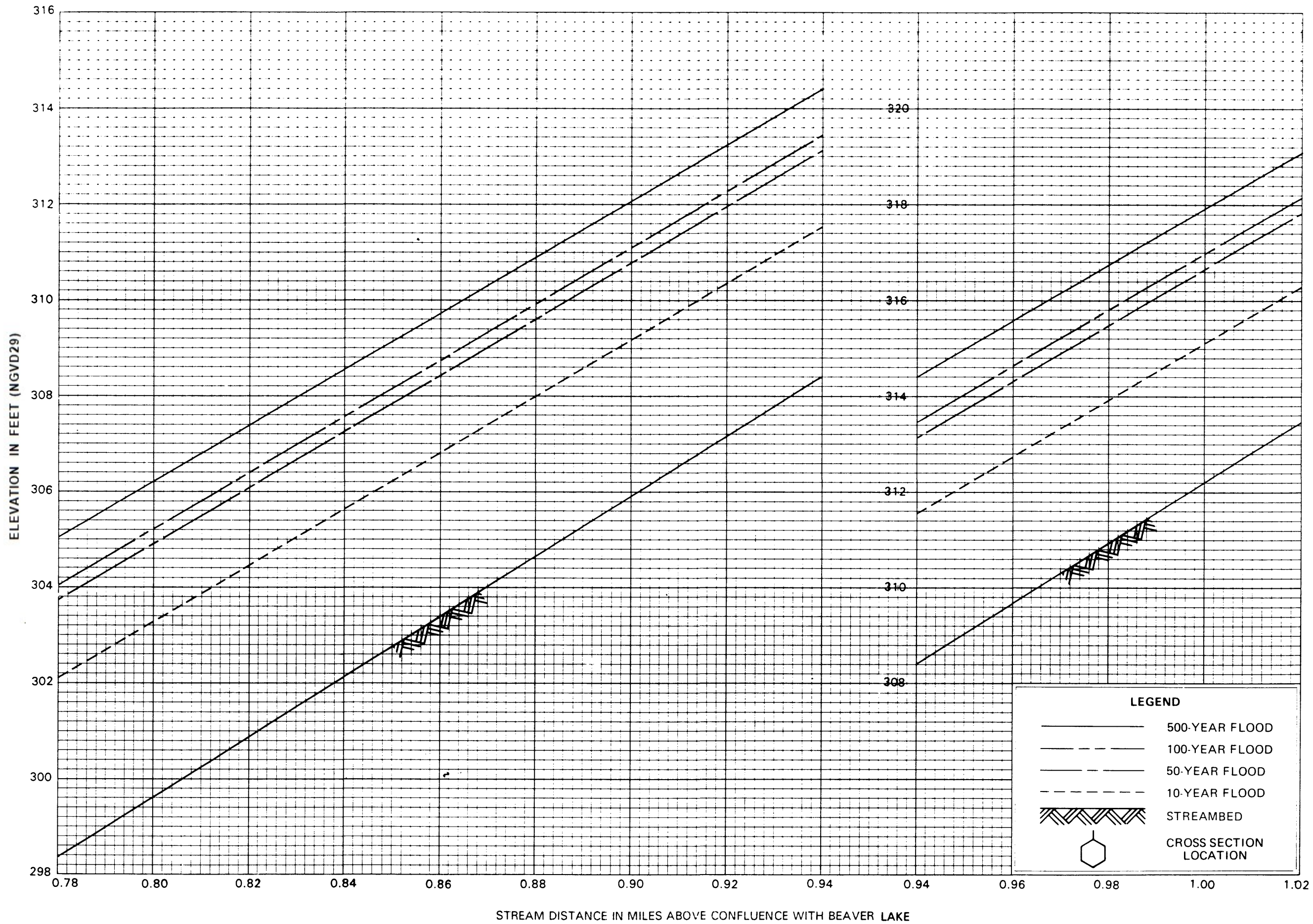
FEDERAL EMERGENCY MANAGEMENT AGENCY

**ROCKINGHAM COUNTY, NH**  
(ALL JURISDICTIONS)



**FLOOD PROFILES**  
**TRIBUTARY F TO BEAVER LAKE**

FEDERAL EMERGENCY MANAGEMENT AGENCY  
**ROCKINGHAM COUNTY, NH**  
 (ALL JURISDICTIONS)

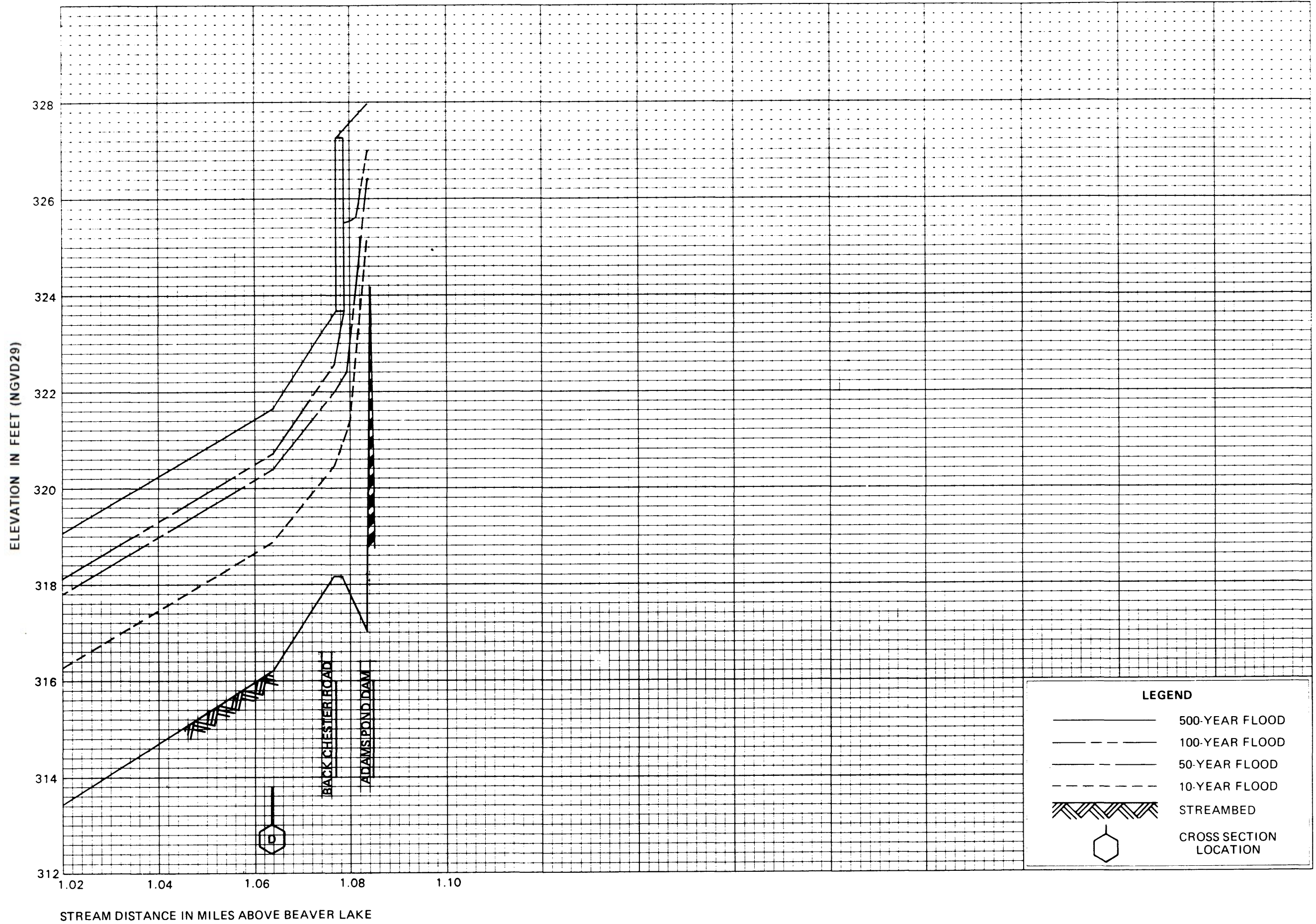


**FLOOD PROFILES**

**TRIBUTARY F TO BEAVER LAKE**

FEDERAL EMERGENCY MANAGEMENT AGENCY

**ROCKINGHAM COUNTY, NH**  
(ALL JURISDICTIONS)



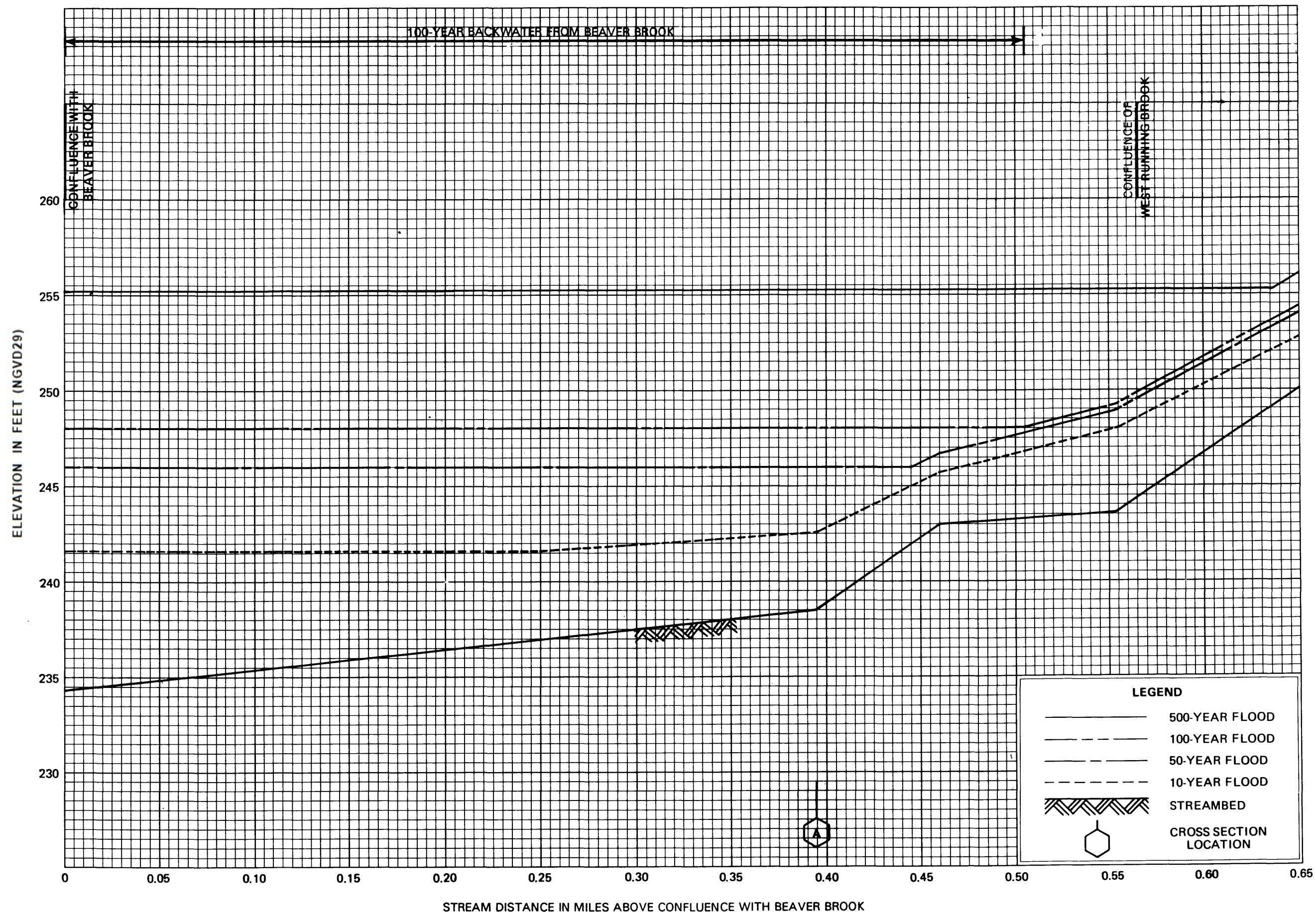
FLOOD PROFILES

TRIBUTARY F TO BEAVER LAKE

FEDERAL EMERGENCY MANAGEMENT AGENCY

ROCKINGHAM COUNTY, NH  
(ALL JURISDICTIONS)



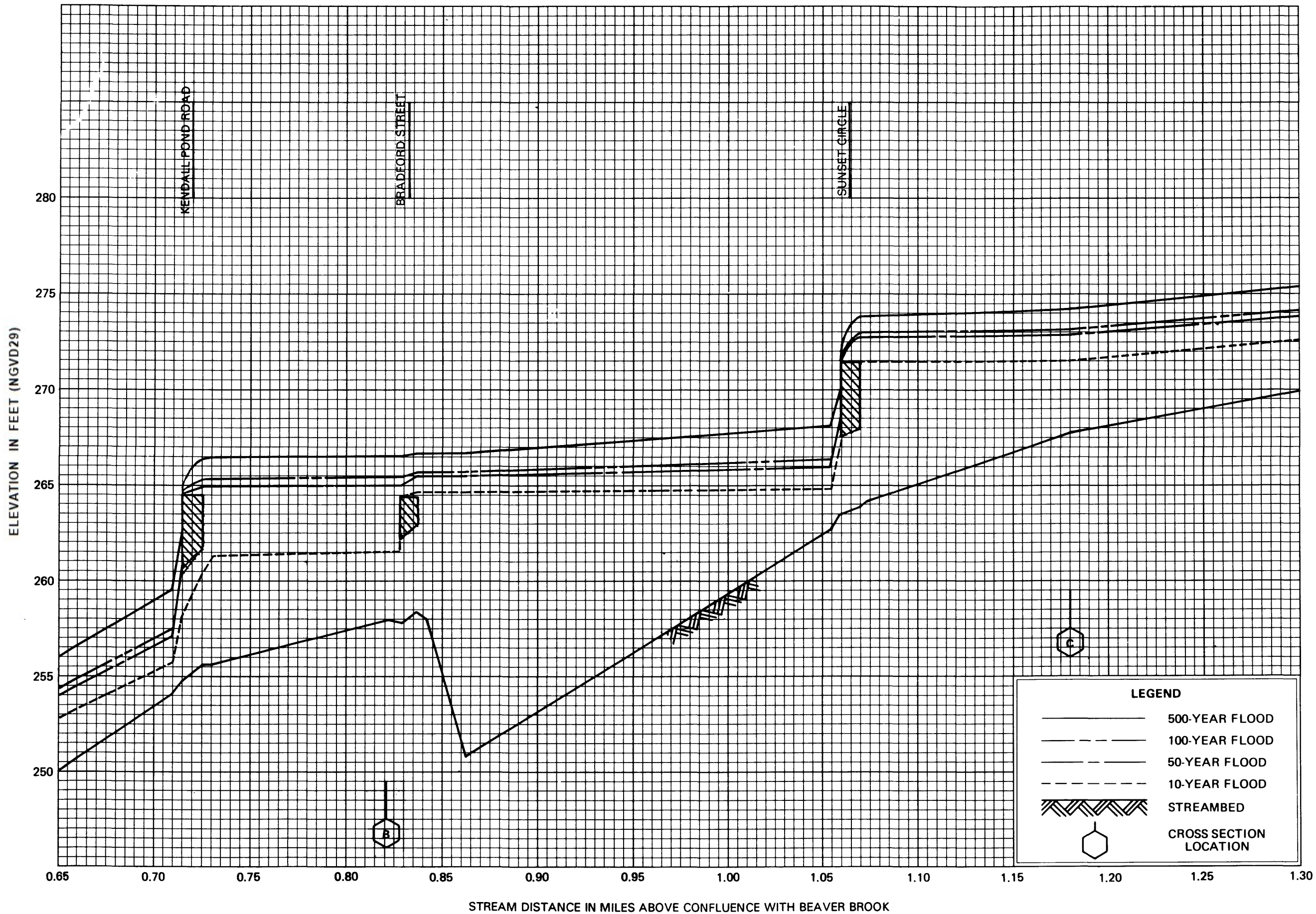


**FLOOD PROFILES**

**TRIBUTARY G TO BEAVER BROOK**

FEDERAL EMERGENCY MANAGEMENT AGENCY

**ROCKINGHAM COUNTY, NH**  
(ALL JURISDICTIONS)

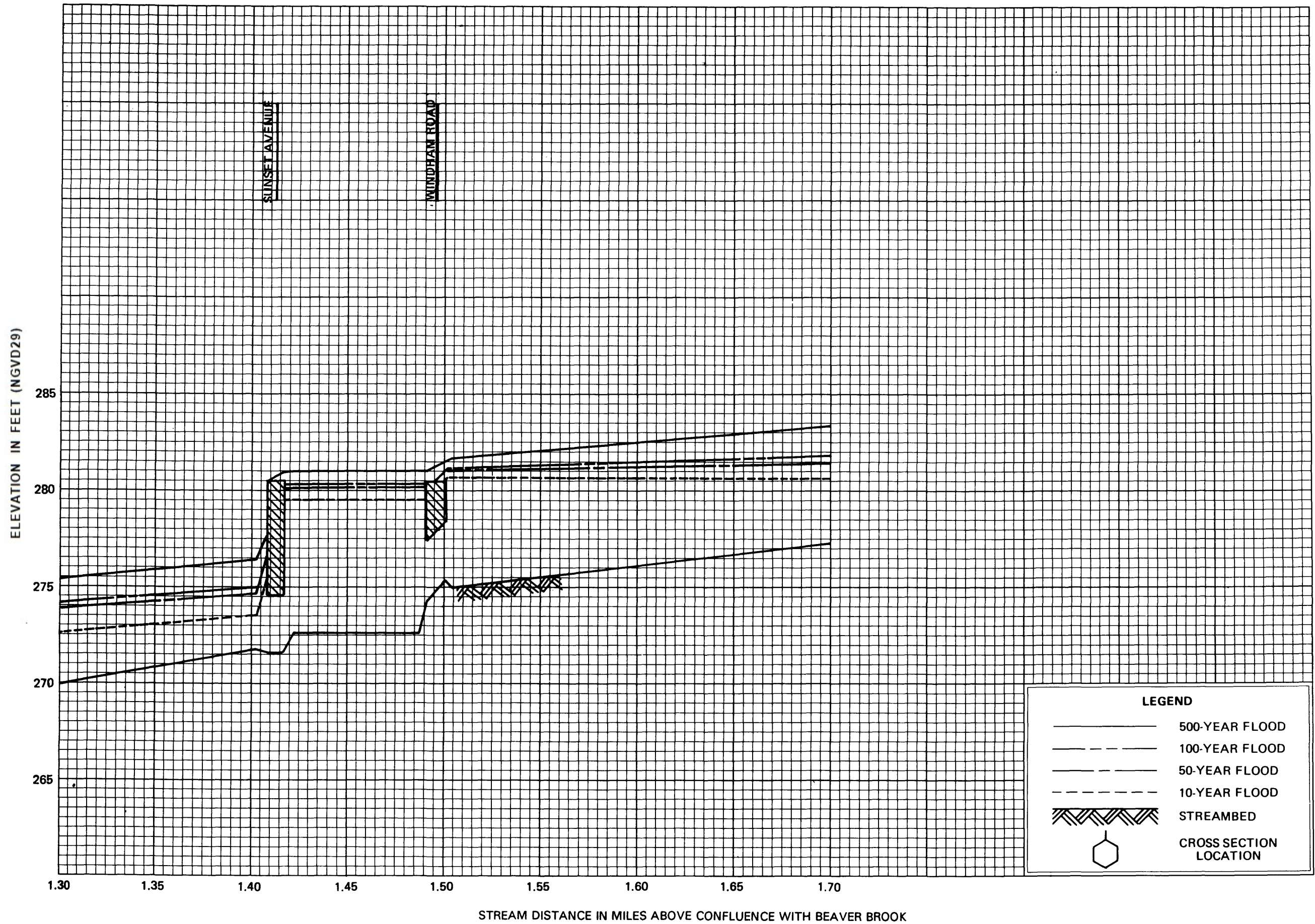


**FLOOD PROFILES**

**TRIBUTARY G TO BEAVER BROOK**

FEDERAL EMERGENCY MANAGEMENT AGENCY

**ROCKINGHAM COUNTY, NH**  
(ALL JURISDICTIONS)

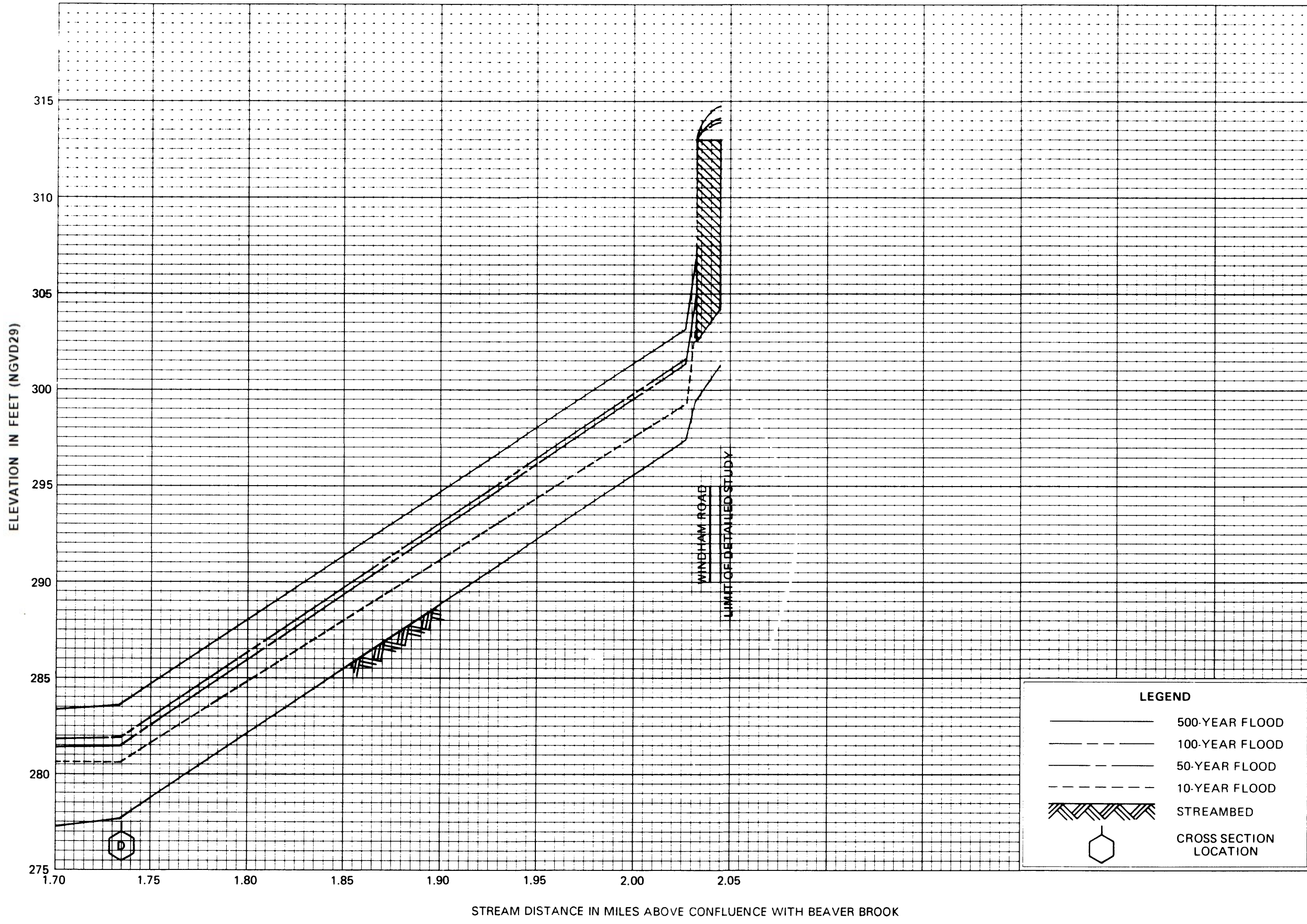


**FLOOD PROFILES**

**TRIBUTARY G TO BEAVER BROOK**

FEDERAL EMERGENCY MANAGEMENT AGENCY

**ROCKINGHAM COUNTY, NH**  
(ALL JURISDICTIONS)




**FLOOD PROFILES**

**TRIBUTARY G TO BEAVER BROOK**


FEDERAL EMERGENCY MANAGEMENT AGENCY

**ROCKINGHAM COUNTY, NH**  
(ALL JURISDICTIONS)



**FLOOD PROFILES**  
**TRIBUTARY H TO DREW BROOK**

FEDERAL EMERGENCY MANAGEMENT AGENCY  
**ROCKINGHAM COUNTY, NH**  
 (ALL JURISDICTIONS)




**FLOOD PROFILES**

**TRIBUTARY H TO DREW BROOK**

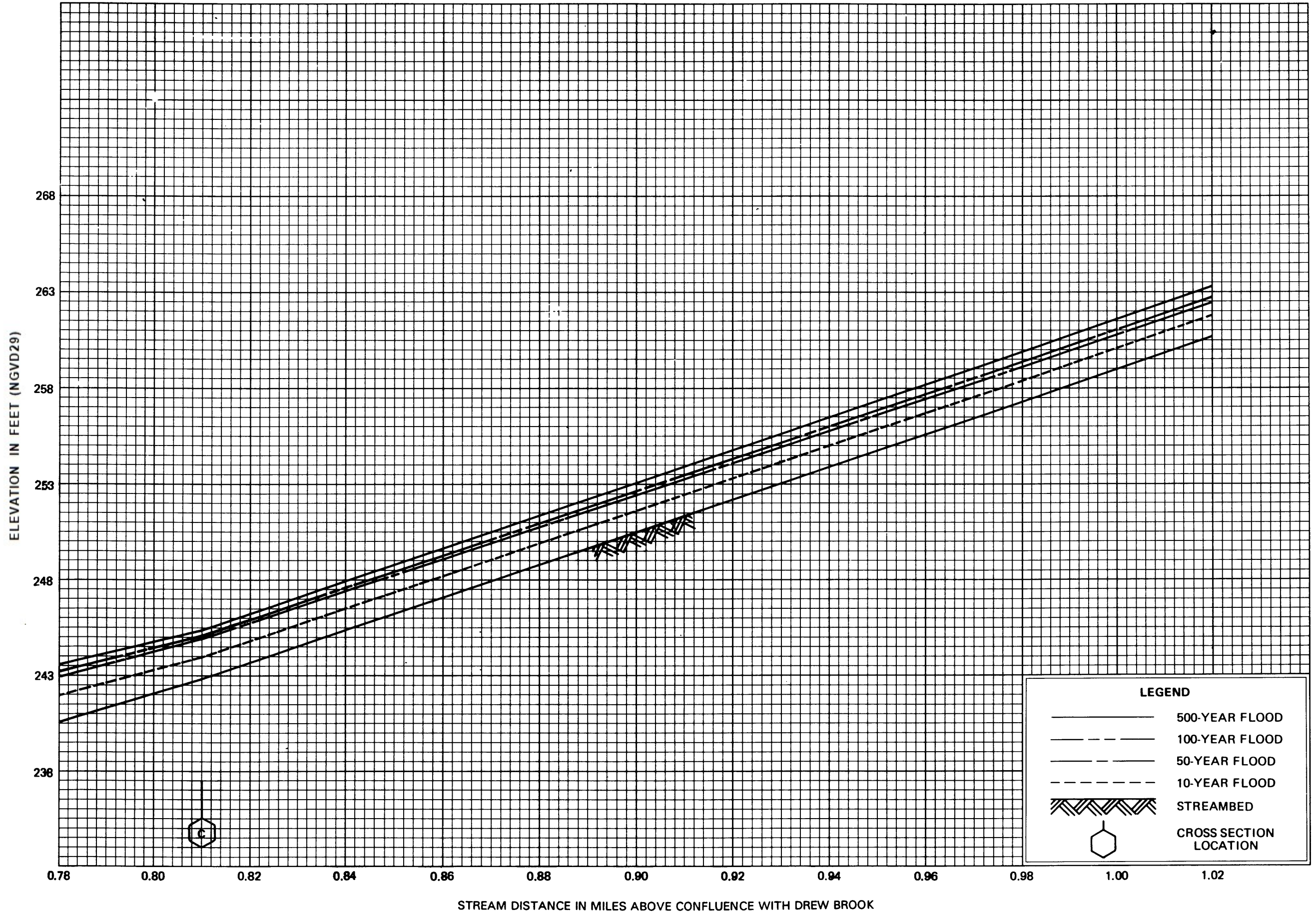
FEDERAL EMERGENCY MANAGEMENT AGENCY

**ROCKINGHAM COUNTY, NH**  
(ALL JURISDICTIONS)



**FLOOD PROFILES**  
**TRIBUTARY H TO DREW BROOK**

FEDERAL EMERGENCY MANAGEMENT AGENCY  
**ROCKINGHAM COUNTY, NH**  
(ALL JURISDICTIONS)



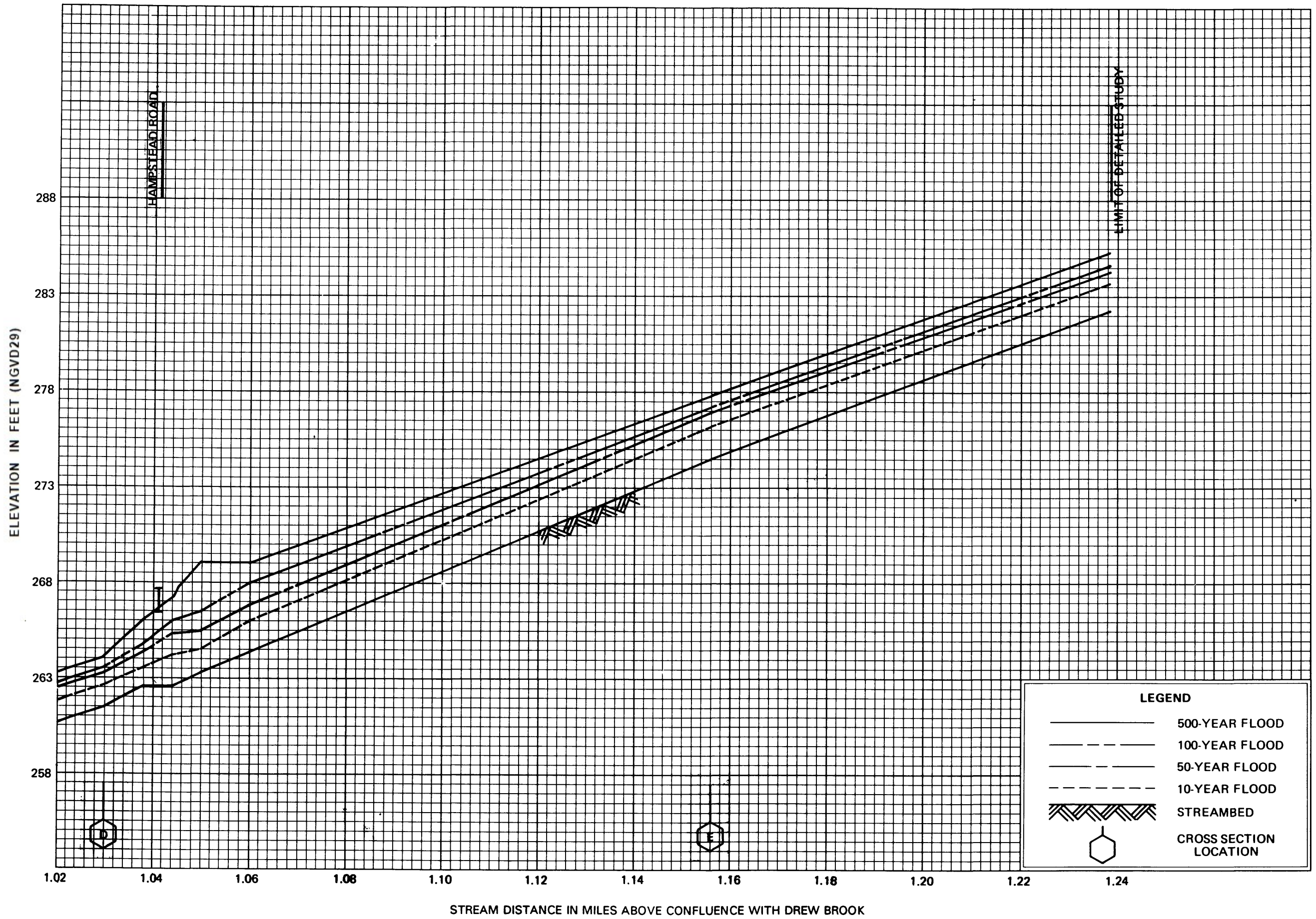
**FLOOD PROFILES**

**TRIBUTARY H TO DREW BROOK**

FEDERAL EMERGENCY MANAGEMENT AGENCY

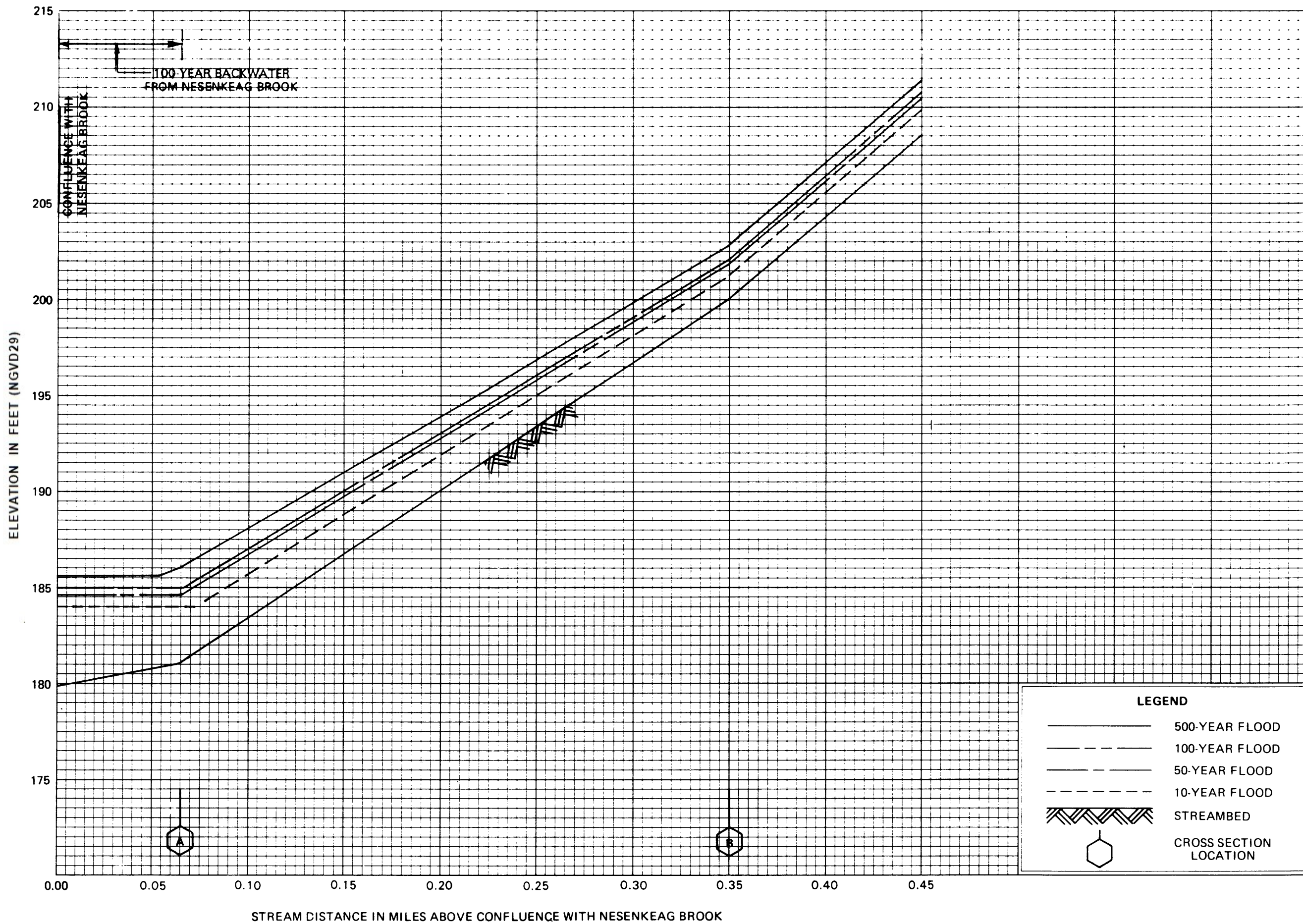
**ROCKINGHAM COUNTY, NH**  
(ALL JURISDICTIONS)





**FLOOD PROFILES**  
**TRIBUTARY H TO DREW BROOK**

FEDERAL EMERGENCY MANAGEMENT AGENCY  
**ROCKINGHAM COUNTY, NH**  
 (ALL JURISDICTIONS)



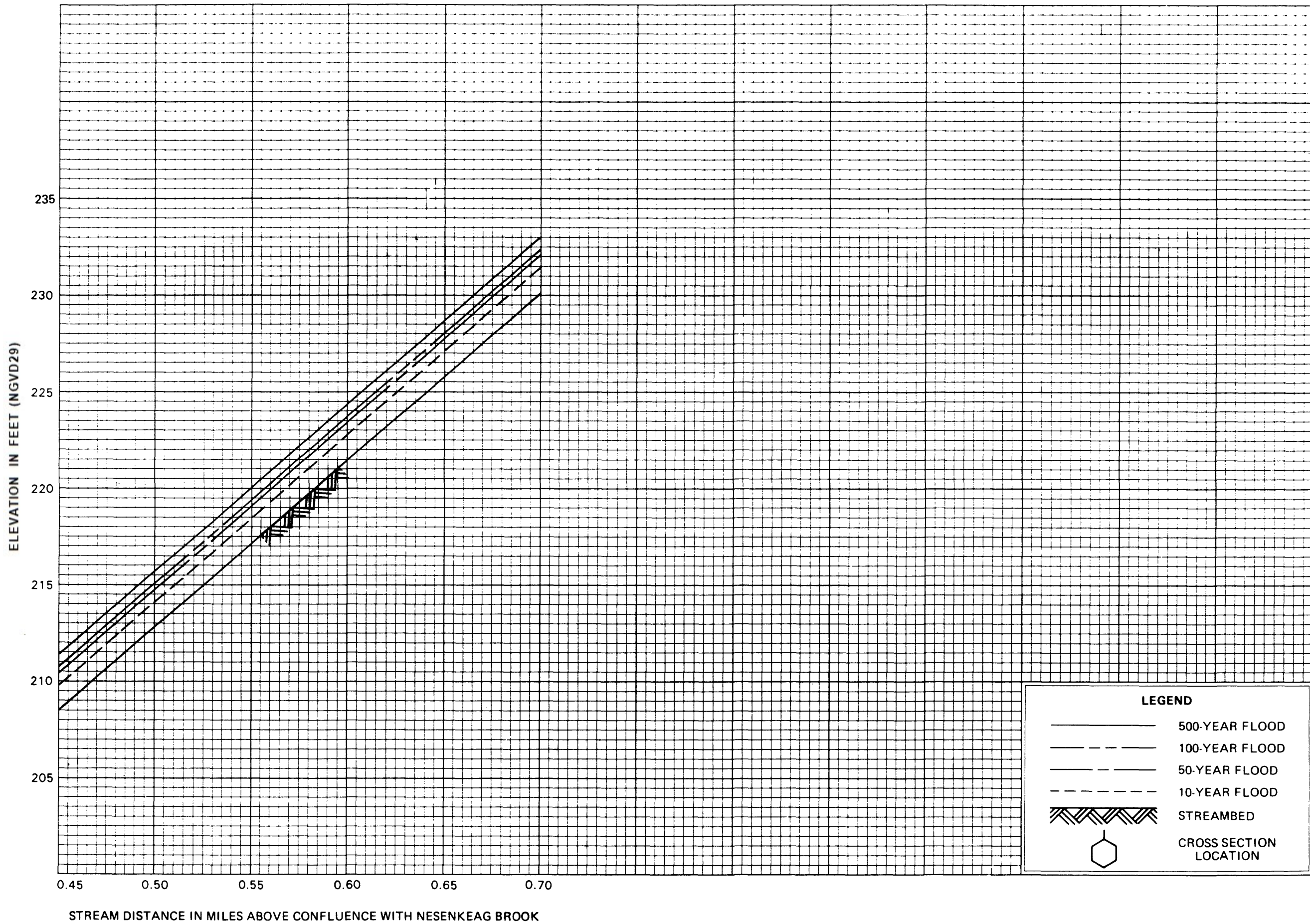
**FLOOD PROFILES**

**TRIBUTARY H TO NESENKEAG BROOK**

FEDERAL EMERGENCY MANAGEMENT AGENCY

**ROCKINGHAM COUNTY, NH**

(ALL JURISDICTIONS)

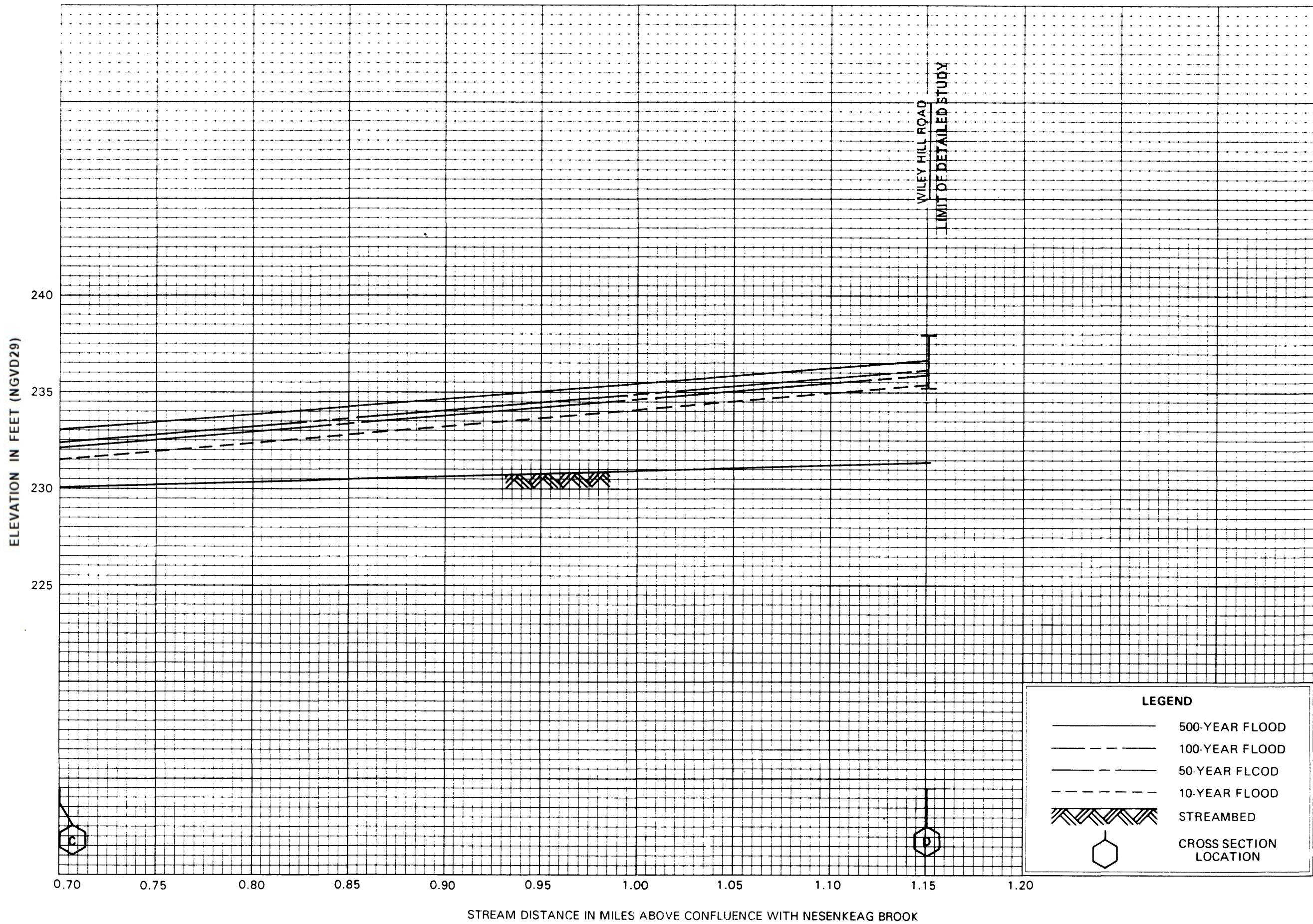


**FLOOD PROFILES**

**TRIBUTARY H TO NESENKEAG BROOK**

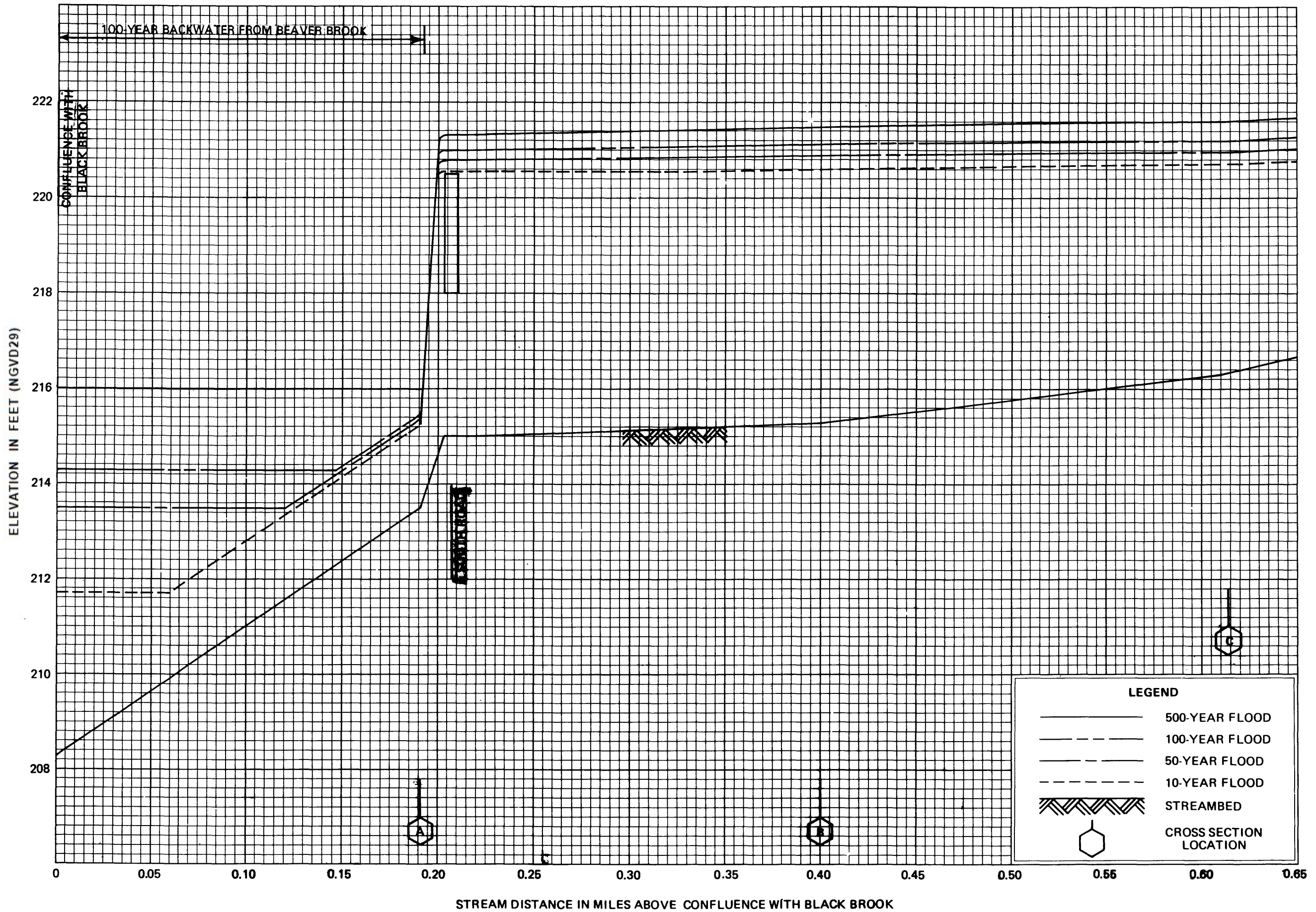
FEDERAL EMERGENCY MANAGEMENT AGENCY

**ROCKINGHAM COUNTY, NH**  
(ALL JURISDICTIONS)



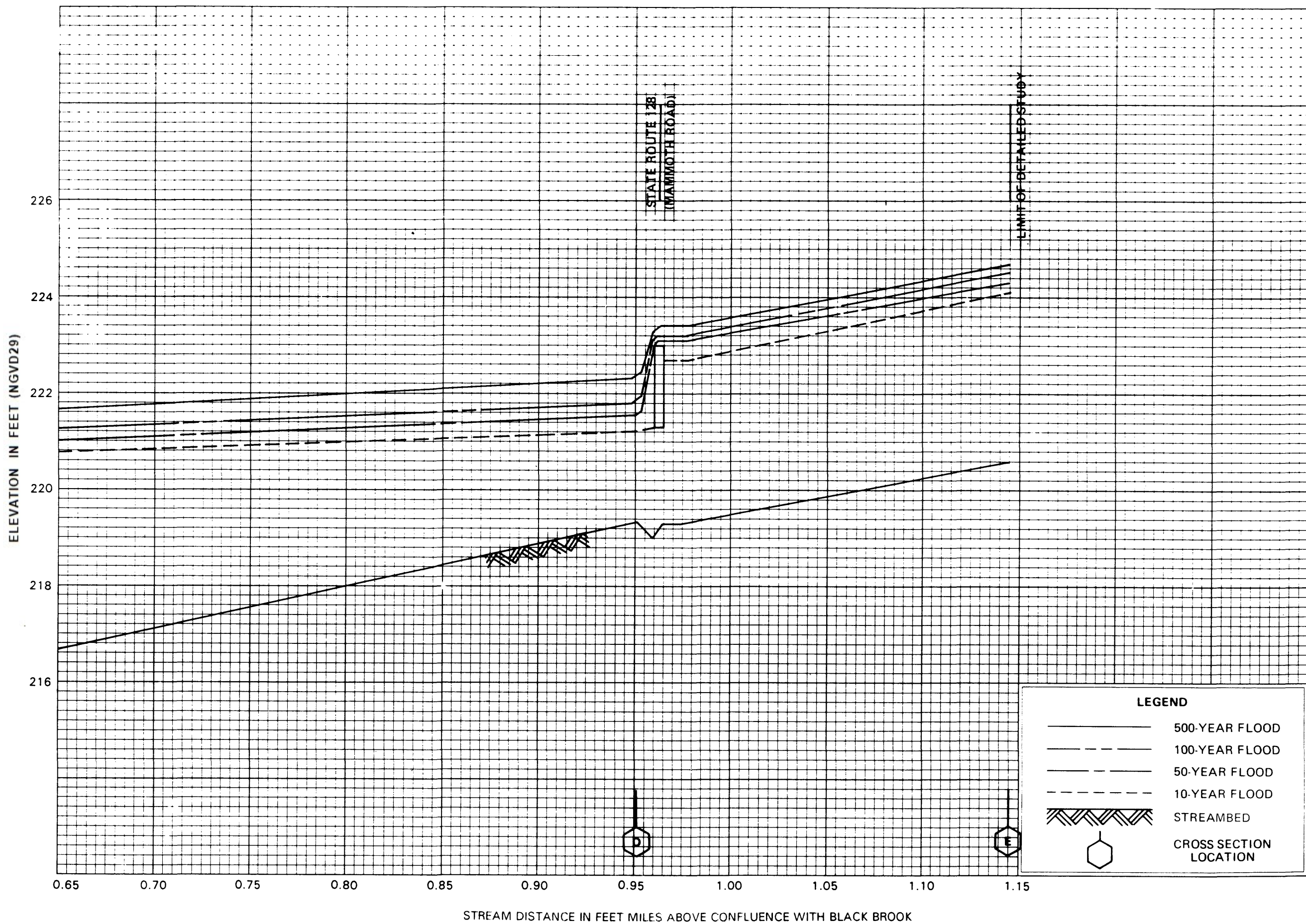
**FLOOD PROFILES**  
**TRIBUTARY H TO NESENKEAG BROOK**

FEDERAL EMERGENCY MANAGEMENT AGENCY  
**ROCKINGHAM COUNTY, NH**  
(ALL JURISDICTIONS)



**FLOOD PROFILES**  
**TRIBUTARY J TO BLACK BROOK**

FEDERAL EMERGENCY MANAGEMENT AGENCY  
**ROCKINGHAM COUNTY, NH**  
(ALL JURISDICTIONS)




FEDERAL EMERGENCY MANAGEMENT AGENCY

ROCKINGHAM COUNTY, NH  
(ALL JURISDICTIONS)

FLOOD PROFILES

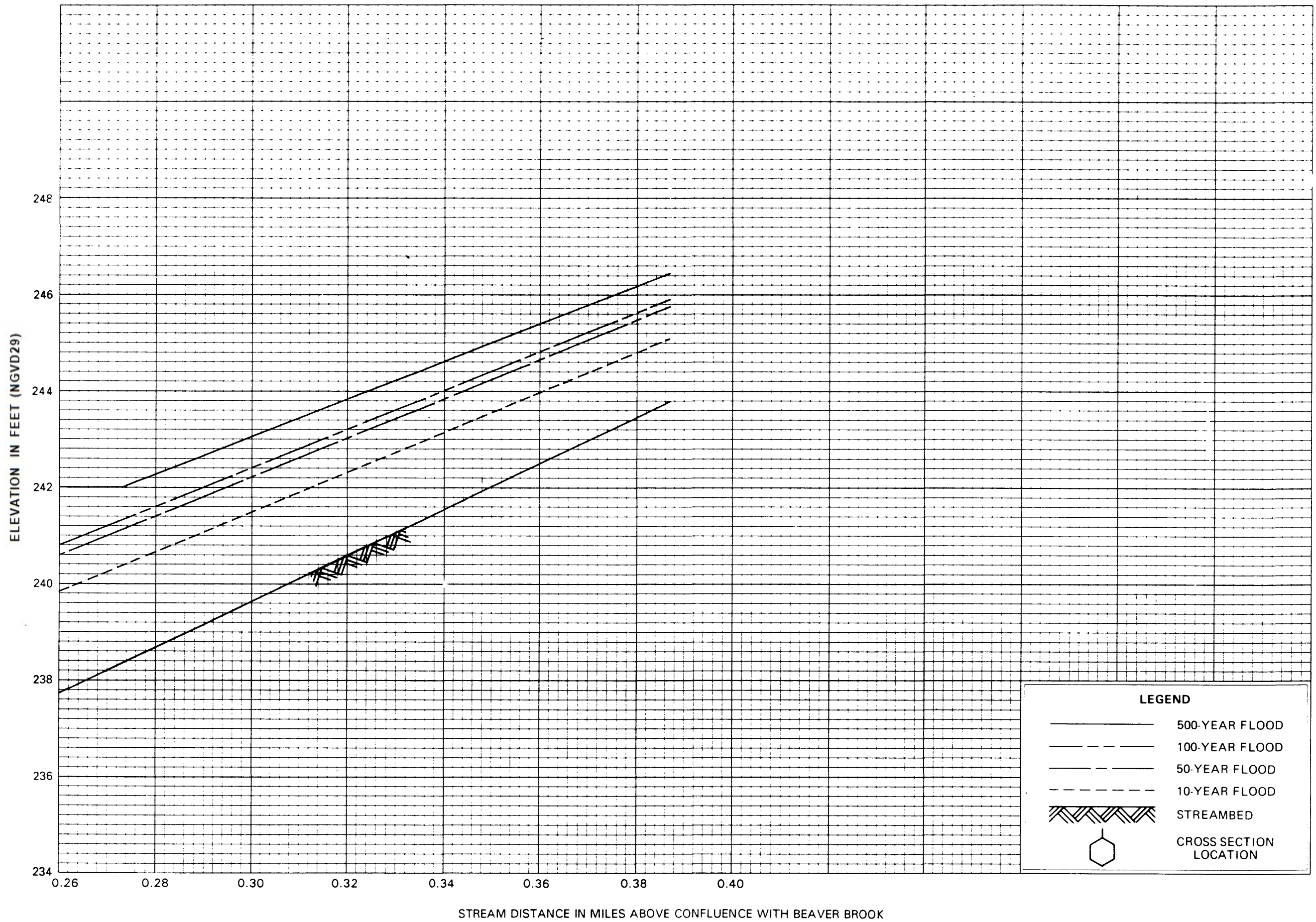
TRIBUTARY J TO BLACK BROOK

192P



**FLOOD PROFILES**  
**TRIBUTARY 0 TO BEAVER BROOK**

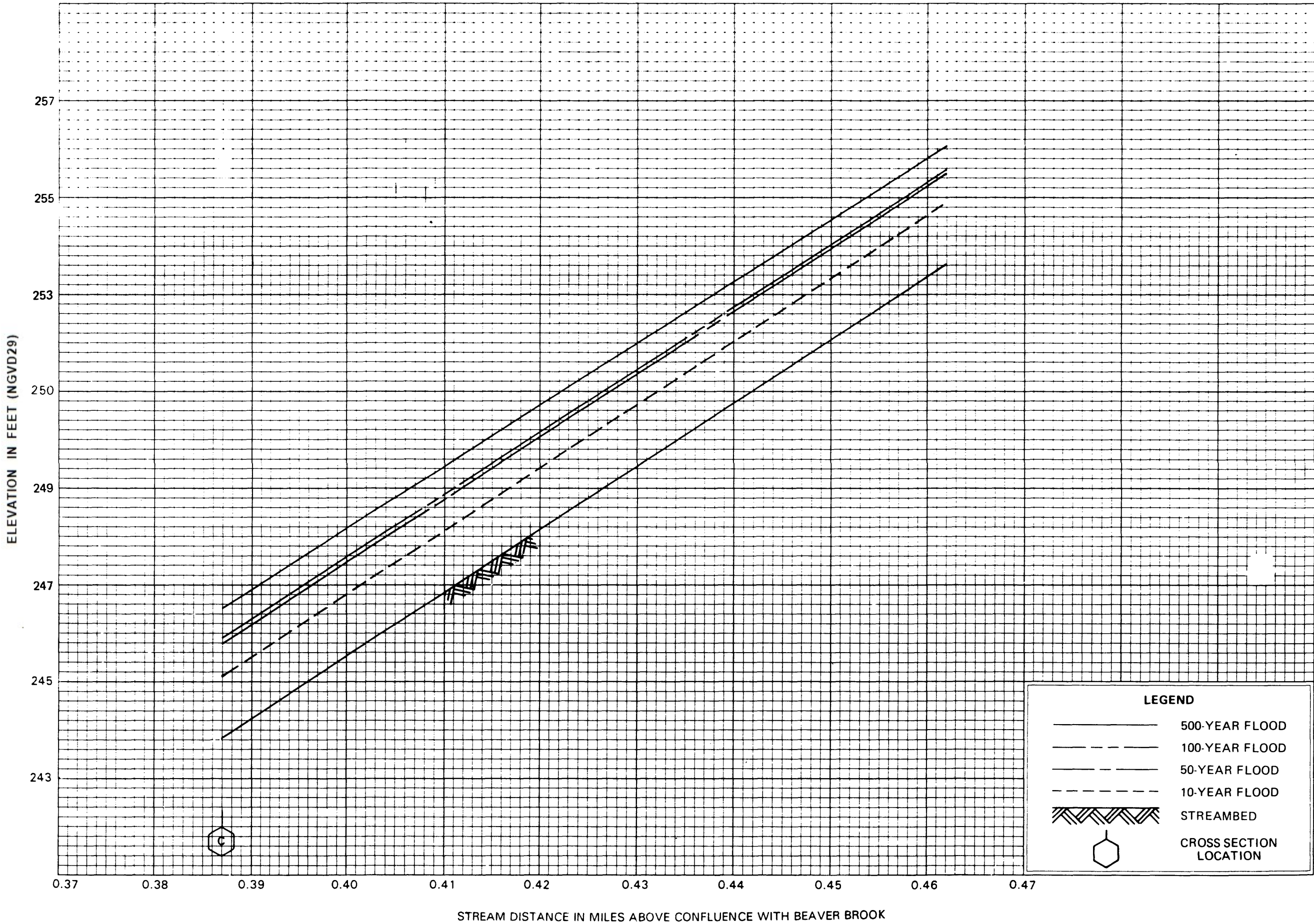
FEDERAL EMERGENCY MANAGEMENT AGENCY  
**ROCKINGHAM COUNTY, NH**  
(ALL JURISDICTIONS)



**FLOOD PROFILES**  
**TRIBUTARY 0 TO BEAVER BROOK**

FEDERAL EMERGENCY MANAGEMENT AGENCY  
**ROCKINGHAM COUNTY, NH**  
(ALL JURISDICTIONS)





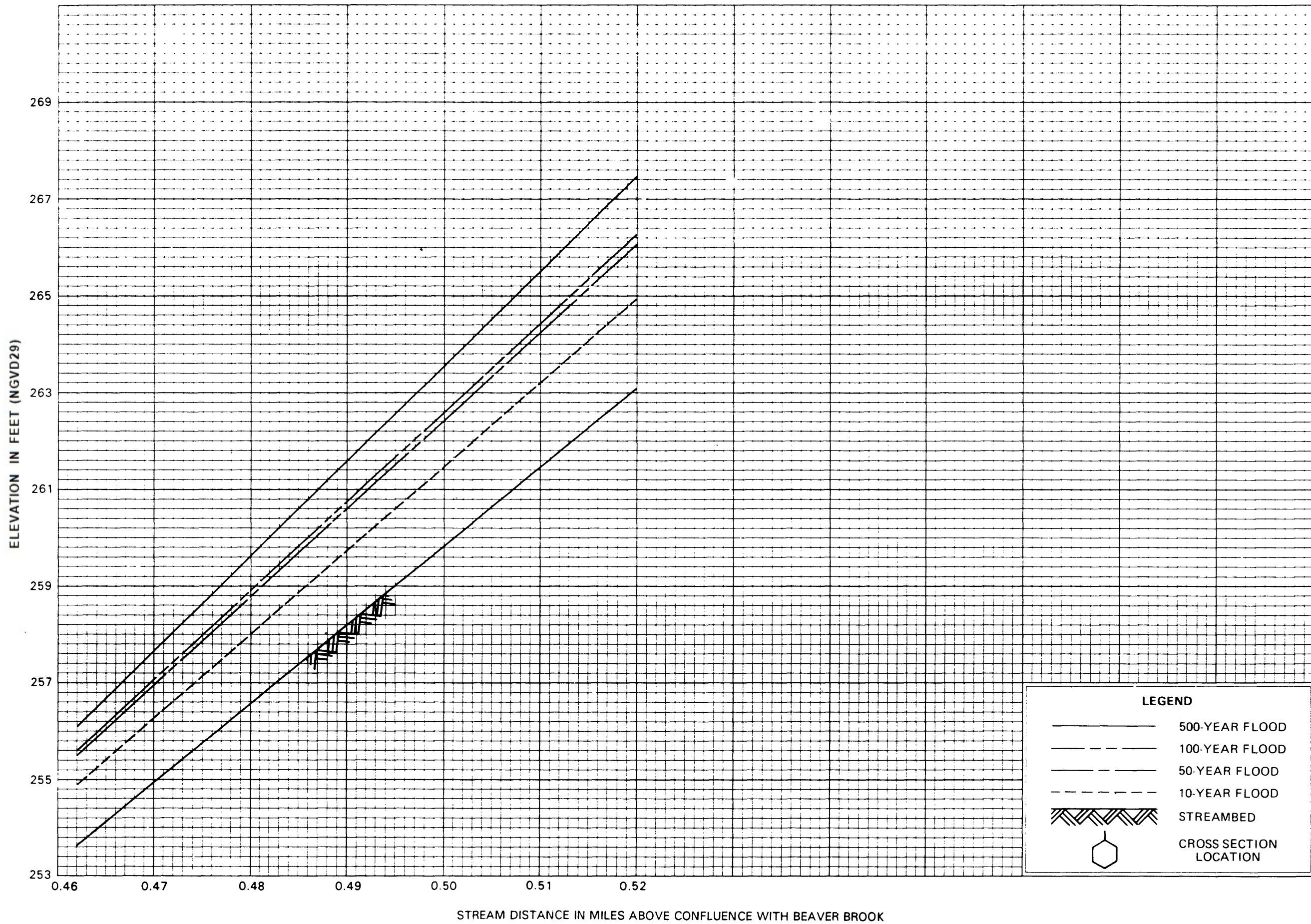
FLOOD PROFILES

TRIBUTARY 0 TO BEAVER BROOK

FEDERAL EMERGENCY MANAGEMENT AGENCY

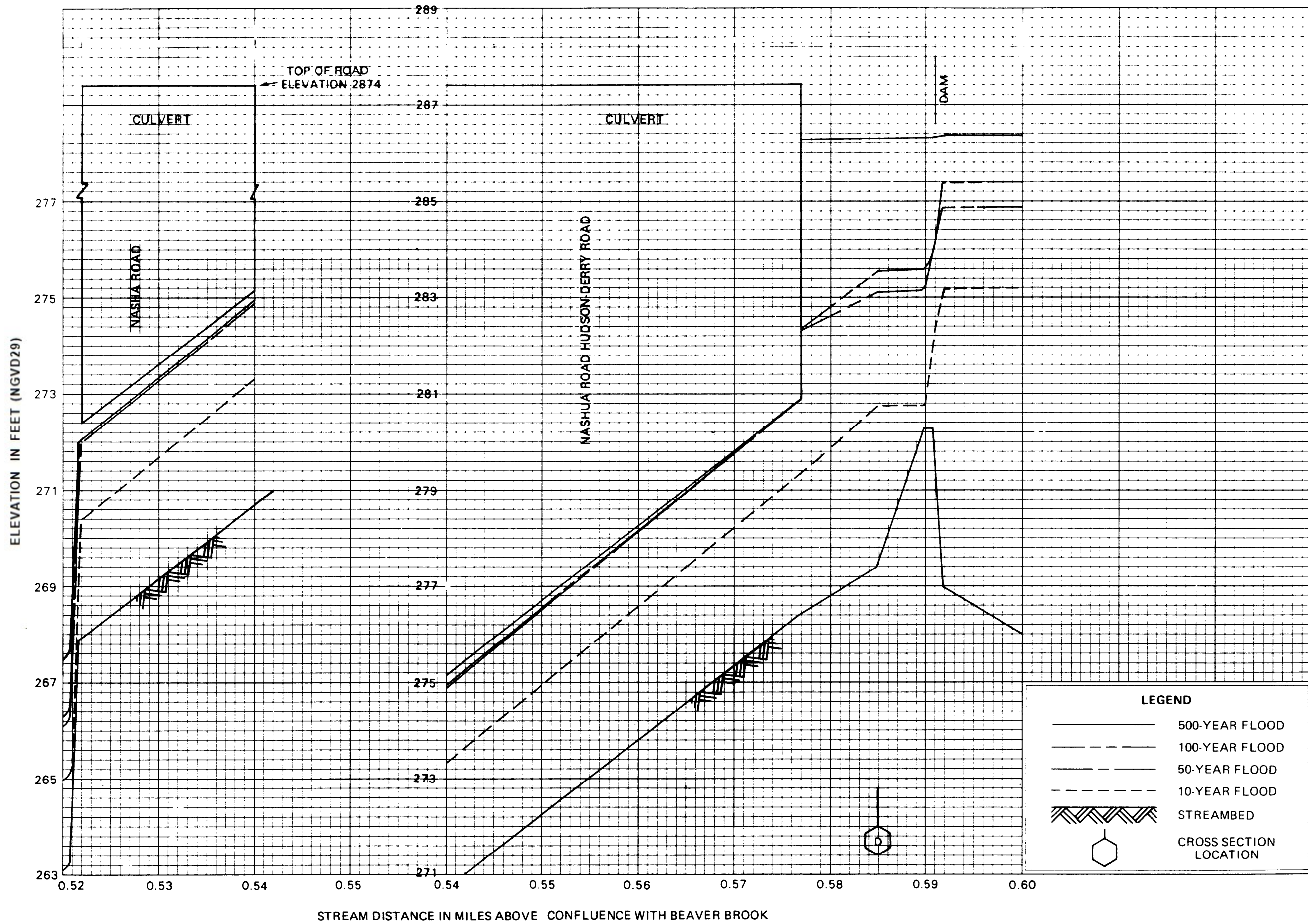
ROCKINGHAM COUNTY, NH  
(ALL JURISDICTIONS)

195P



**FLOOD PROFILES**  
**TRIBUTARY 0 TO BEAVER BROOK**

FEDERAL EMERGENCY MANAGEMENT AGENCY  
**ROCKINGHAM COUNTY, NH**  
 (ALL JURISDICTIONS)

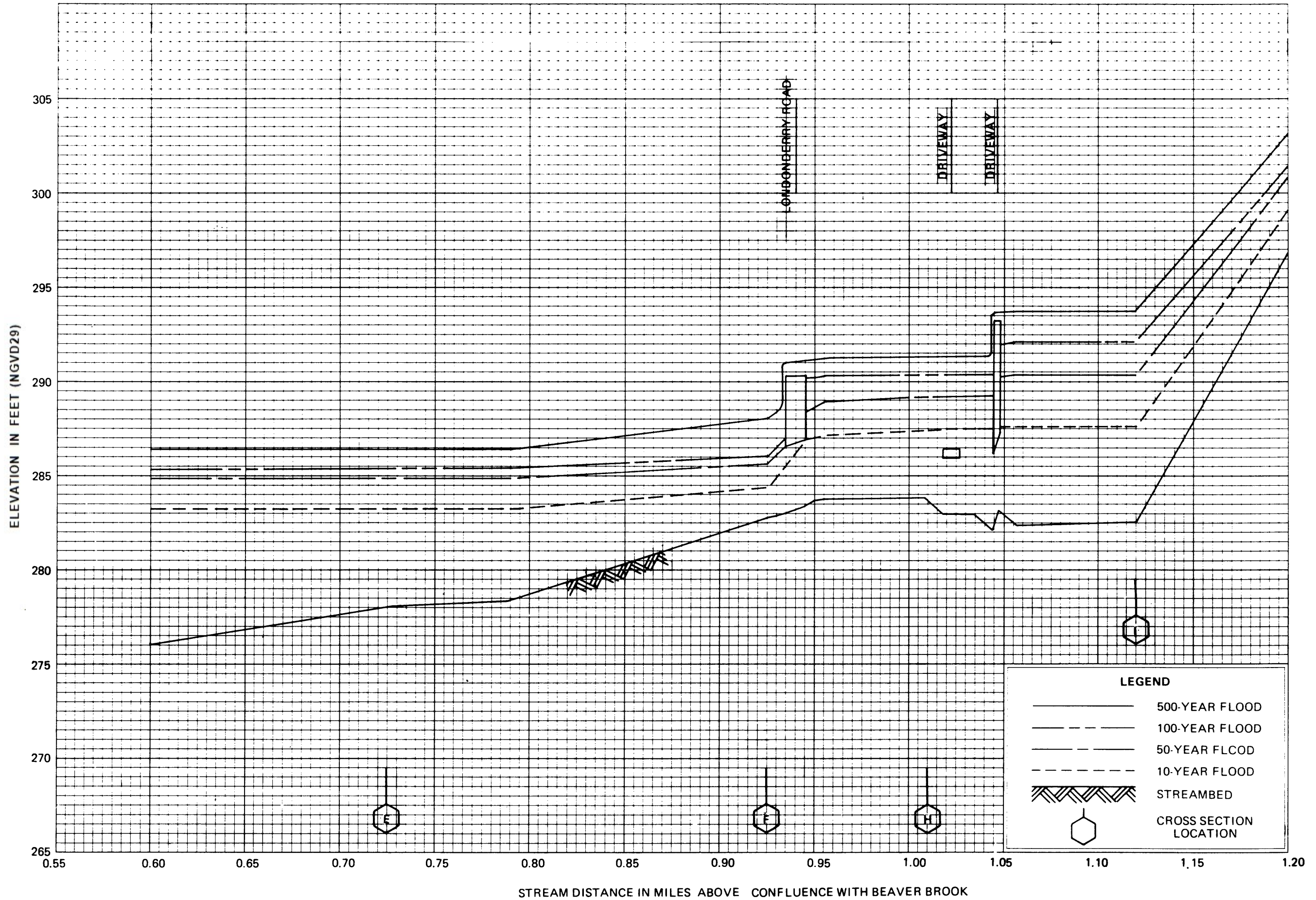


**FLOOD PROFILES**

**TRIBUTARY 0 TO BEAVER BROOK**

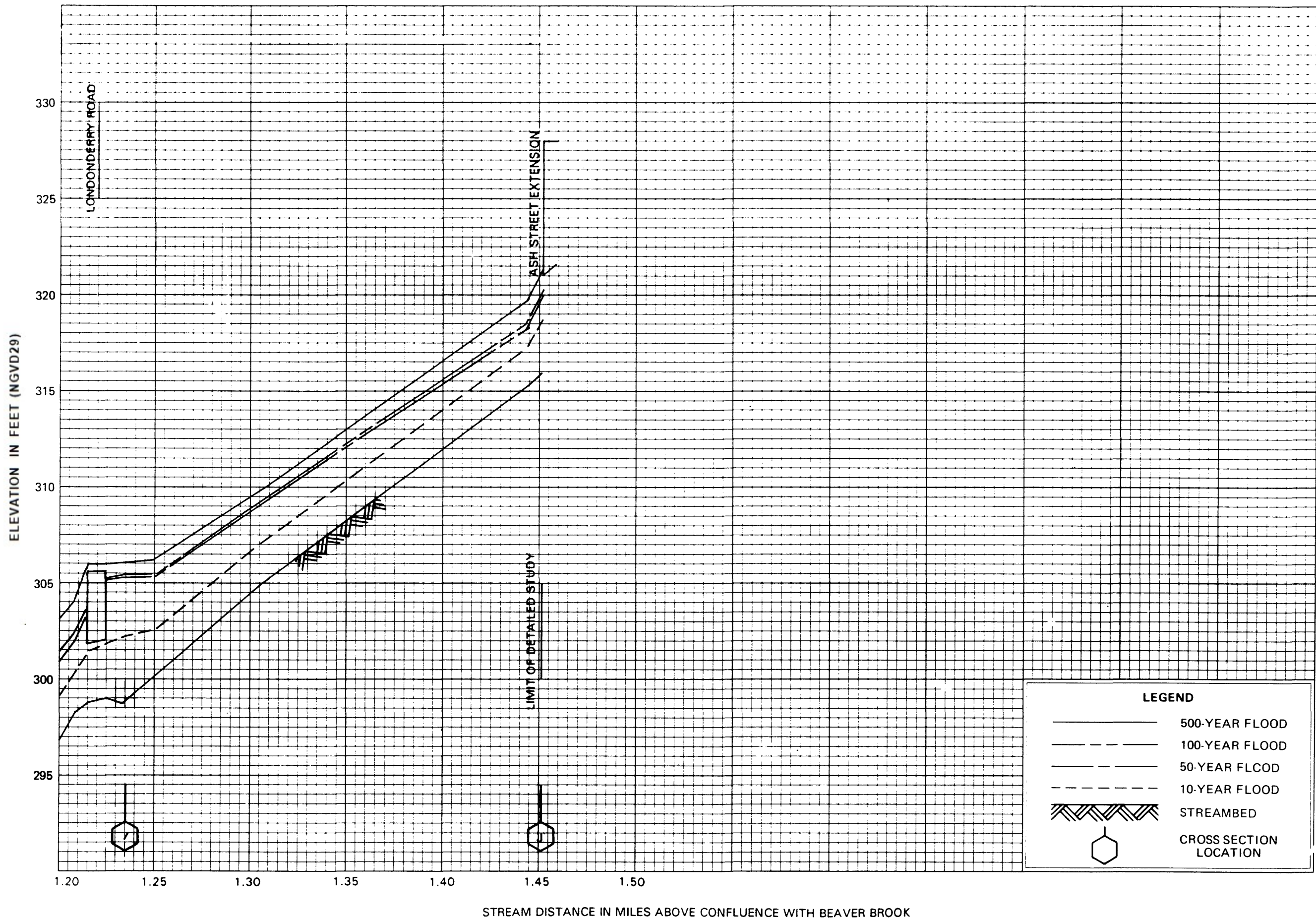
FEDERAL EMERGENCY MANAGEMENT AGENCY

**ROCKINGHAM COUNTY, NH**  
(ALL JURISDICTIONS)



**FLOOD PROFILES**  
**TRIBUTARY 0 TO BEAVER BROOK**

FEDERAL EMERGENCY MANAGEMENT AGENCY  
**ROCKINGHAM COUNTY, NH**  
(ALL JURISDICTIONS)

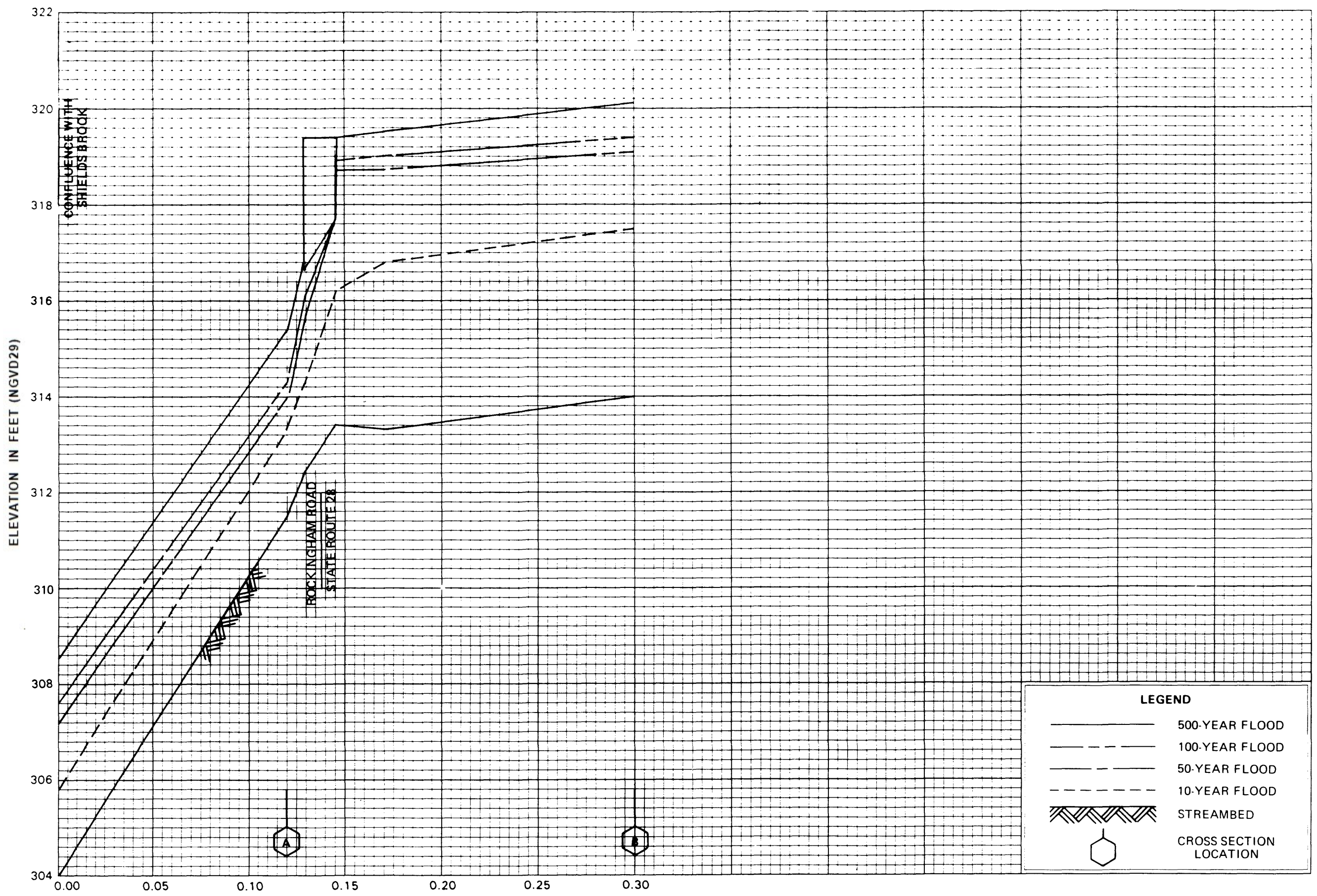


**LEGEND**

- 500-YEAR FLOOD
- - - 100-YEAR FLOOD
- · - 50-YEAR FLOOD
- · · 10-YEAR FLOOD
- ▨ STREAMBED
- ⬡ CROSS SECTION LOCATION

FEDERAL EMERGENCY MANAGEMENT AGENCY  
**ROCKINGHAM COUNTY, NH**  
 (ALL JURISDICTIONS)

**FLOOD PROFILES**  
**TRIBUTARY 0 TO BEAVER BROOK**




ELEVATION IN FEET (NGVD29)

FLOOD PROFILES

UPPER BEAVER BROOK

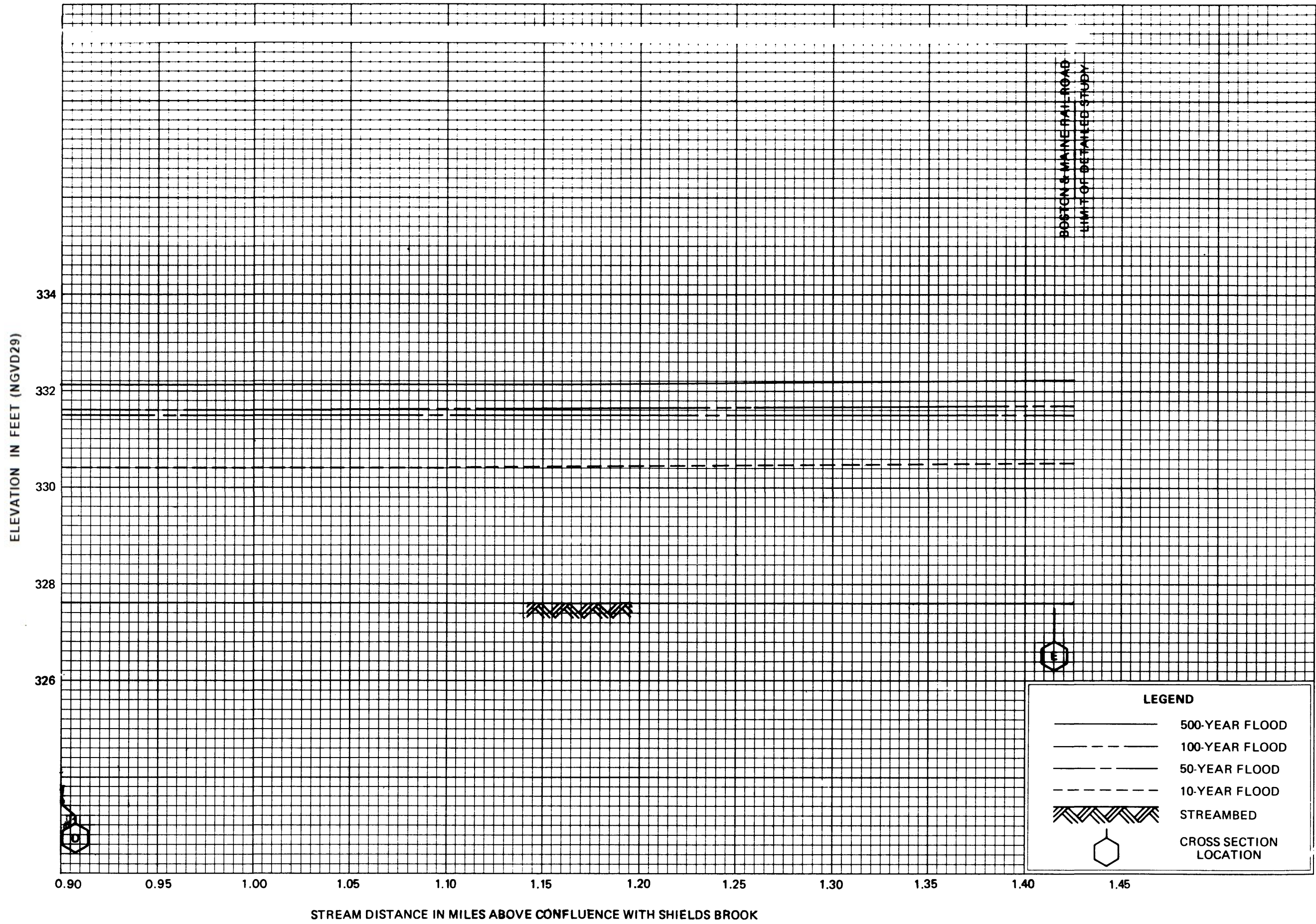
FEDERAL EMERGENCY MANAGEMENT AGENCY  
 ROCKINGHAM COUNTY, NH  
 (ALL JURISDICTIONS)

STREAM DISTANCE IN MILES ABOVE CONFLUENCE WITH SHIELDS BROOK



**FLOOD PROFILES**  
**UPPER BEAVER BROOK**

FEDERAL EMERGENCY MANAGEMENT AGENCY  
**ROCKINGHAM COUNTY, NH**  
(ALL JURISDICTIONS)



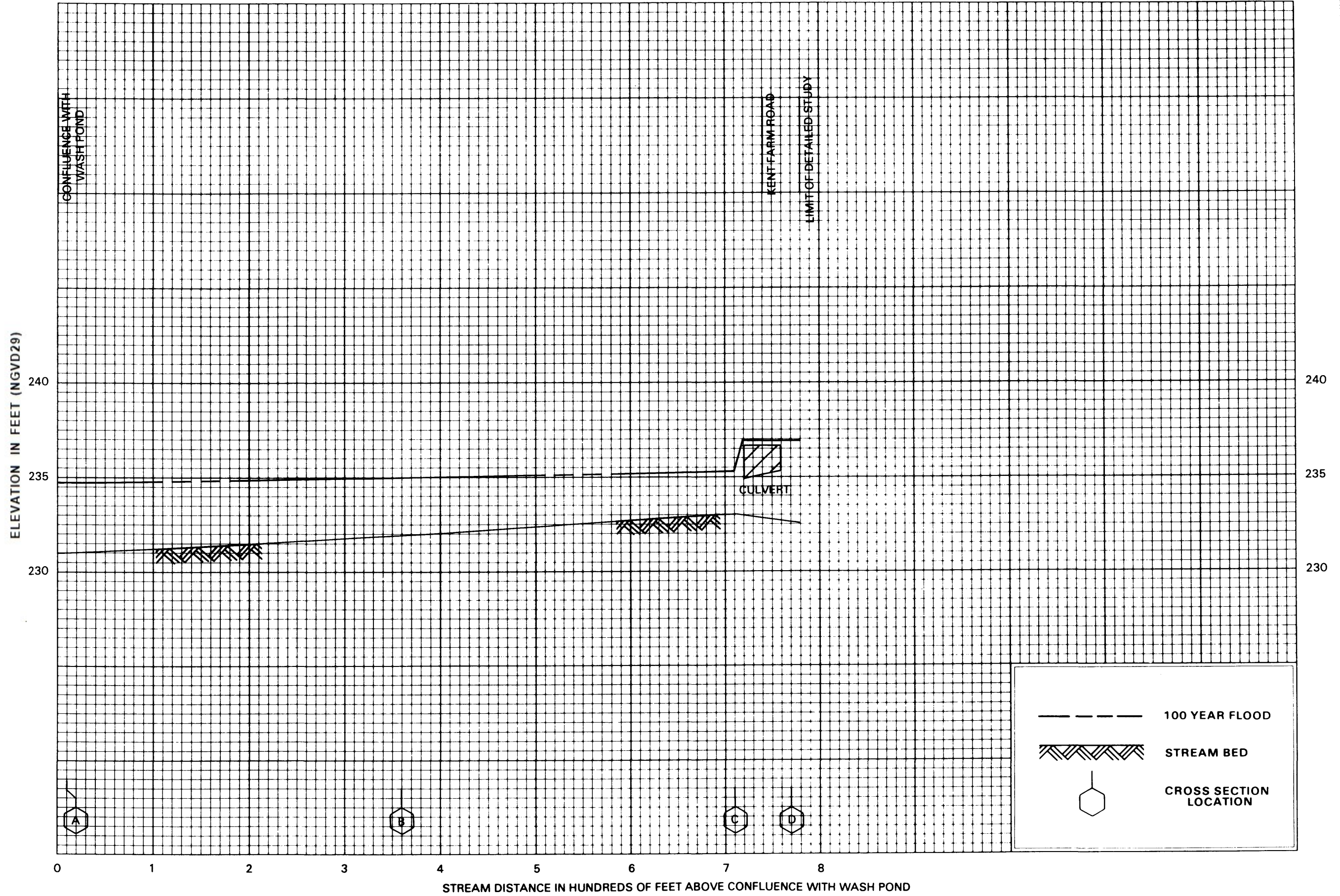
**FLOOD PROFILES**

**UPPER BEAVER BROOK**

FEDERAL EMERGENCY MANAGEMENT AGENCY


**ROCKINGHAM COUNTY, NH**  
(ALL JURISDICTIONS)





**FLOOD PROFILES**  
**WASH POND TRIBUTARY**

FEDERAL EMERGENCY MANAGEMENT AGENCY  
**ROCKINGHAM COUNTY, NH**  
(ALL JURISDICTIONS)



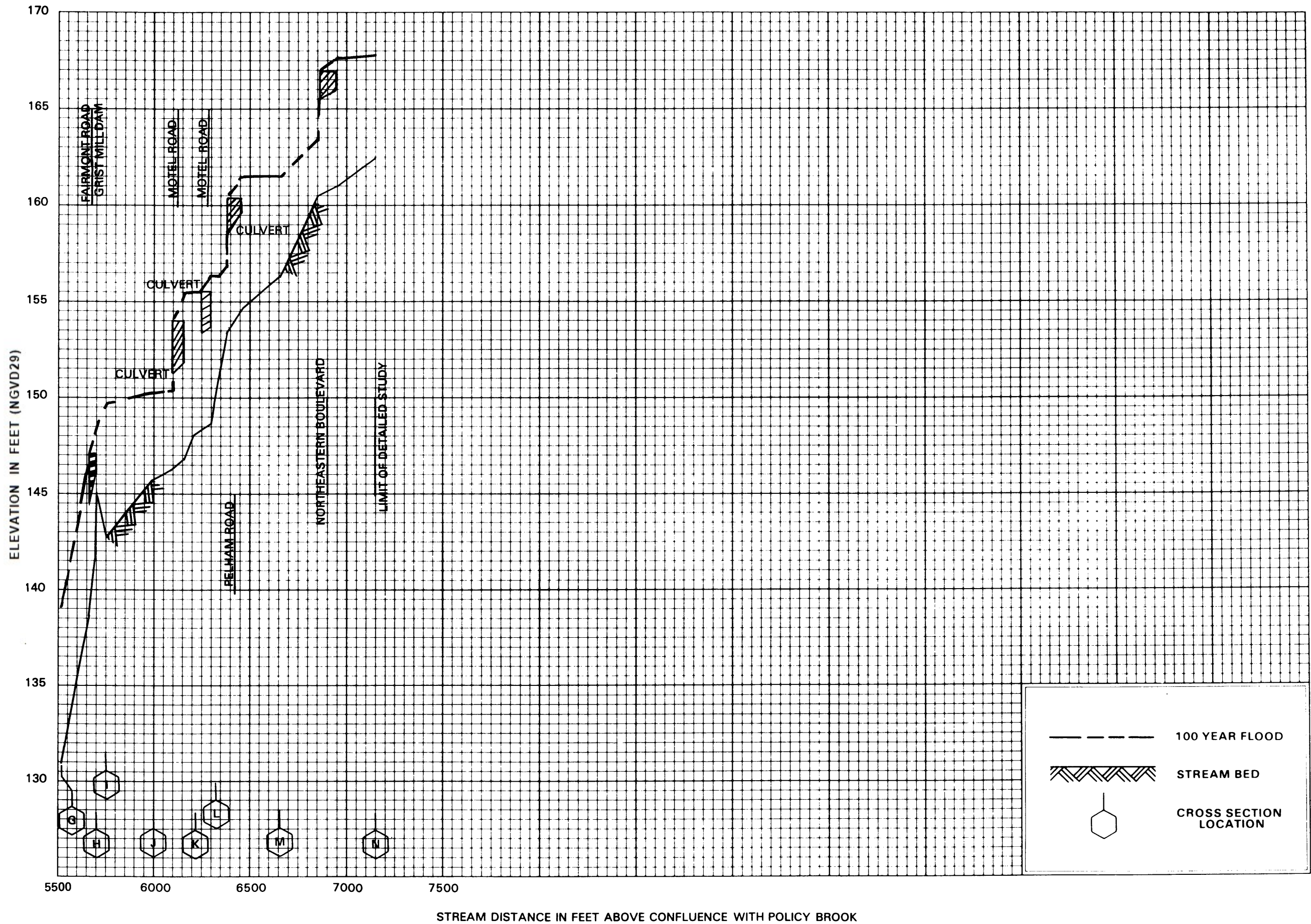
**FLOOD PROFILES**

**WEST CHANNEL POLICY BROOK**

FEDERAL EMERGENCY MANAGEMENT AGENCY

**ROCKINGHAM COUNTY, NH**

(ALL JURISDICTIONS)



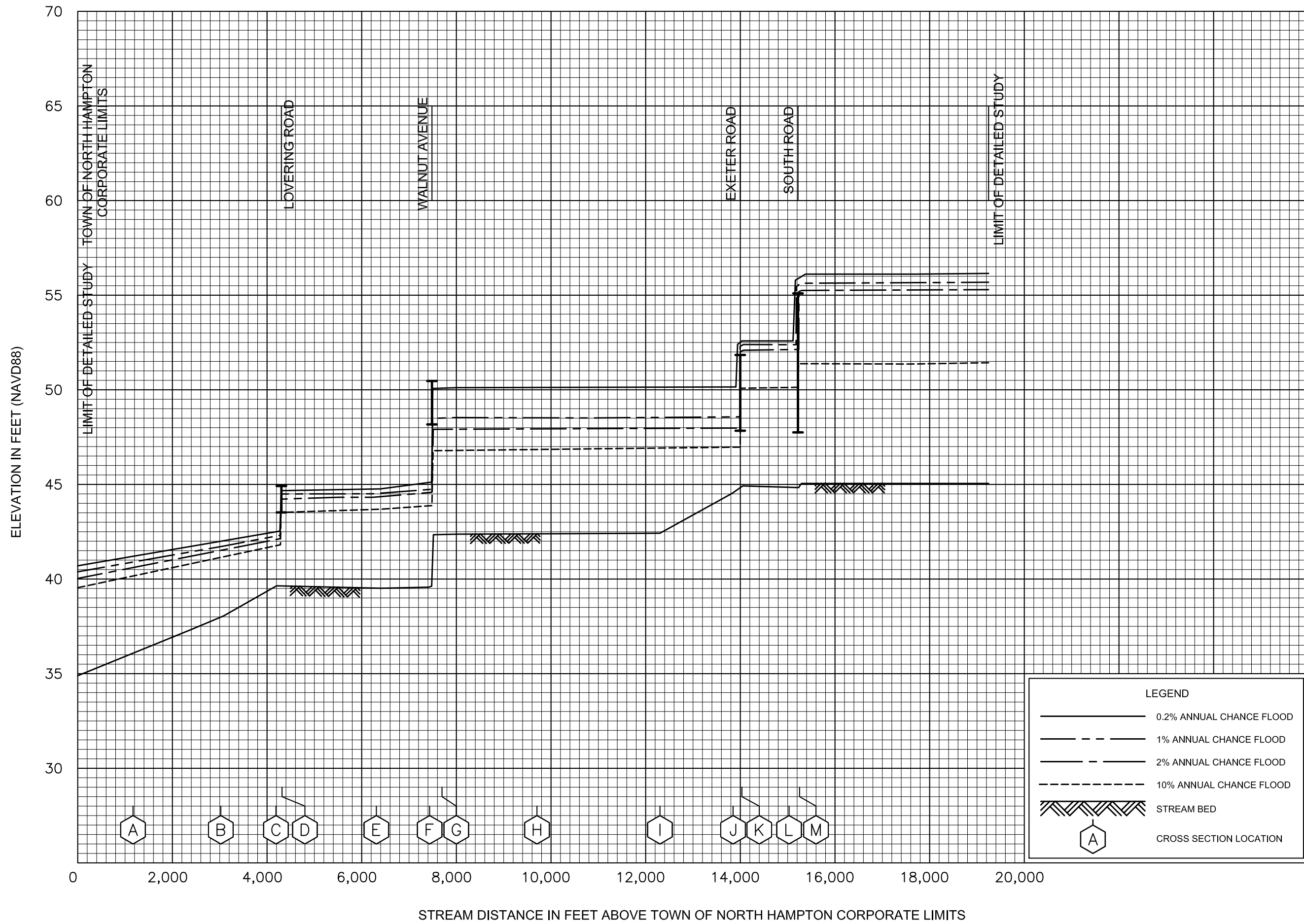
**FLOOD PROFILES**

**WEST CHANNEL POLICY BROOK**

FEDERAL EMERGENCY MANAGEMENT AGENCY

**ROCKINGHAM COUNTY, NH**

(ALL JURISDICTIONS)



FLOOD PROFILES  
WINNICUT RIVER

FEDERAL EMERGENCY MANAGEMENT AGENCY  
**ROCKINGHAM COUNTY, NH**  
(ALL JURISDICTIONS)