










NH Broadband Mapping & Planning Program: Maximum Advertised Wireline Download Speed

Map Key

Maximum Advertised Download Speed

-  Greater than or equal to 768 kbps and less than 1.5 mbps
-  Greater than or equal to 1.5 mbps and less than 3 mbps
-  Greater than or equal to 3 mbps and less than 6 mbps
-  Greater than or equal to 6 mbps and less than 10 mbps
-  Greater than or equal to 10 mbps and less than 25 mbps
-  Greater than or equal to 25 mbps and less than 50 mbps
-  Greater than or equal to 50 mbps and less than 100 mbps

Other Features

-  Interstate
-  County boundary

The map displays broadband access information submitted to the NH Broadband Mapping & Planning Program (NHBMPP) as of September 30, 2010.

Service providers submitted data in a range of geographies, including addresses, road segments, census blocks, census tracts, etc. For mapping purposes, all data are aggregated and displayed at the census block level. A census block is mapped as "served" if service is delivered to any part of the block.

Broadband is defined as access that is at least **768 kbps downstream** and **200 kbps upstream**.

Please visit the NHBMPP web site at: www.wantbroadbandnh.org

