




NH Broadband Mapping & Planning Program: DSL Service Availability

Map Key

 DSL service available

Other Features

 Interstate

 County boundary

45°N

45°N

The map displays broadband access information submitted to the NH Broadband Mapping & Planning Program (NHBMPP) as of September 30, 2010.

Service providers submitted data in a range of geographies, including addresses, road segments, census blocks, census tracts, etc. For mapping purposes, all data are aggregated and displayed at the census block level. A census block is mapped as "served" if service is delivered to any part of the block.

44°N

44°N

Broadband is defined as access that is at least **768 kbps downstream** and **200 kbps upstream**.

43°N

43°N

Please visit the NHBMPP web site at: www.wantbroadbandnh.org

